

**Salinas Valley Groundwater Basin
180/400-Foot Aquifer Subbasin
Water Year 2025 Annual Report**
Submitted in Support of Groundwater Sustainability Plan Implementation



Prepared by:



CONTENTS

ABBREVIATIONS AND ACRONYMS	v
EXECUTIVE SUMMARY	1
1 INTRODUCTION.....	4
1.1 Purpose	4
1.2 180/400 Subbasin Groundwater Sustainability Plan.....	4
1.3 Annual Report Organization	5
2 SUBBASIN SETTING	7
2.1 Principal Aquifers and Aquitards	7
2.2 Natural Groundwater Recharge and Discharge	8
2.3 Precipitation and Water Year Type.....	8
2.4 Water Year Context for Water Use and Groundwater Management	9
2.4.1 Water Use and Management.....	10
2.4.2 CSIP Operations.....	10
3 2025 DATA AND SUBBASIN CONDITIONS.....	11
3.1 Water Supply and Use.....	11
3.1.1 Groundwater Extraction	11
3.1.2 Surface Water Supply.....	14
3.1.3 Recycled Water Supply	14
3.1.4 Total Water Use.....	15
3.2 Groundwater Elevations	16
3.2.1 Groundwater Elevation Contours.....	28
3.2.2 Groundwater Elevation Hydrographs.....	36
3.3 Seawater Intrusion.....	40
3.4 Change in Groundwater Storage.....	43
3.4.1 Change in Groundwater Storage due to Groundwater Elevation Changes.....	43
3.4.2 Change in Groundwater Storage due to Seawater Intrusion.....	53
3.4.3 Total Change in Groundwater Storage	53
3.5 Groundwater Quality	56
3.6 Subsidence	59
3.7 Depletion of Interconnected Surface Water	61
4 ANNUAL PROGRESS TOWARD IMPLEMENTATION OF THE GSP	63
4.1 Groundwater Management Activities.....	63
4.1.1 Progress on General Administrative Progress	63
4.1.2 Progress on Interested Parties Coordination and Outreach.....	66
4.1.3 Progress on Data Expansion and SGMA Compliance	69
4.1.4 Progress on Management Actions and Projects	74
4.2 Sustainable Management Criteria	80
4.2.1 Chronic Lowering of Groundwater Levels SMC	81
4.2.2 Reduction in Groundwater Storage SMC.....	88

4.2.3	Seawater Intrusion SMC	91
4.2.4	Degraded Groundwater Quality SMC	94
4.2.5	Land Subsidence SMC	100
4.2.6	Depletion of Interconnected Surface Water SMC	102
5	CONCLUSION	105
6	REFERENCES	106

LIST OF TABLES

Table 3-1.	Groundwater Extraction by Water Use Sector	12
Table 3-2.	CSIP Water Deliveries	14
Table 3-3.	Total Water Use by Water Use Sector	16
Table 3-4.	Groundwater Elevation RMS Network Changes	17
Table 3-5.	Summary of Annual Groundwater Elevation Changes per Aquifer	21
Table 3-6.	Groundwater Elevation Data	22
Table 3-7.	Parameters Used for Estimating Annual Change in Groundwater Storage Due to Groundwater Elevation Changes Outside of Seawater Intruded Area per Aquifer	46
Table 3-8.	Parameters Used for Estimating Annual Change in Groundwater Storage Due to Groundwater Elevation Changes Outside of Seawater Intruded Area for the Whole Subbasin	46
Table 3-9.	Parameters Used for Estimating Loss in Groundwater Storage Due to Seawater Intrusion	53
Table 3-10.	Total Average Annual Change in Groundwater Storage per Aquifer	54
Table 3-11.	Total Average Annual Change in Groundwater Storage for the Whole Subbasin	54
Table 3-12.	Annual Exceedances of the Regulatory Standard for the 180/400 Subbasin Constituents of Concern	57
Table 3-13.	Shallow Groundwater Elevation Data	61
Table 4-1.	Progress on SVBGSA General Administrative Tasks within Work Plan as of December 2025 ..	65
Table 4-2.	Progress on SVBGSA Interested Parties Coordination and Outreach as of December 2025	68
Table 4-3.	Progress on SVBGSA Data Expansion and SGMA Compliance as of December 2025	71
Table 4-4.	Plan for Addressing RCAs in the 180/400 Subbasin	73
Table 4-5.	Progress on Projects and Management Actions as of December 2025	78
Table 4-6.	Current Annual Precipitation, Average Annual Precipitation After GSP Implementation, and Average Annual Projected Precipitation	81
Table 4-7.	Groundwater Elevation Data, Minimum Thresholds, and Measurable Objectives	83
Table 4-8.	Minimum Thresholds and Measureable Objectives for Degradation of Groundwater Quality	96
Table 4-9.	Shallow Groundwater Elevation Data, ISW Minimum Thresholds, and ISW Measurable Objectives	102

LIST OF FIGURES

Figure 1-1. 180/400 Subbasin	6
Figure 2-1. WY 2025 and Historical Average Rainfall at Salinas Municipal Airport.....	9
Figure 2-2. WY 2025 Monthly Water Delivered (AF/yr) to CSIP (Extracted from M1W, 2025).....	10
Figure 3-1. General Location and Volume of Groundwater Extractions.....	13
Figure 3-2. Total Water Use by Water Use Sector Since WY 2018	16
Figure 3-3. Locations of Representative Groundwater Elevation Monitoring Sites in the 180-Foot Aquifer .	18
Figure 3-4. Locations of Representative Groundwater Elevation Monitoring Sites in the 400-Foot Aquifer .	19
Figure 3-5. Locations of Representative Groundwater Elevation Monitoring Sites in the Deep Aquifers	20
Figure 3-6. Annual Change in Fall Groundwater Elevations in Representative Monitoring Sites.....	25
Figure 3-7. Average Groundwater Elevation Trends.....	27
Figure 3-8. 180-Foot Aquifer Seasonal Low Groundwater Elevation Contour Map	30
Figure 3-9. 180-Foot Aquifer Seasonal High Groundwater Elevation Contour Map.....	31
Figure 3-10. 400-Foot Aquifer Seasonal Low Groundwater Elevation Contour Map	32
Figure 3-11. 400-Foot Aquifer Seasonal High Groundwater Elevation Contour Map.....	33
Figure 3-12. Deep Aquifers Seasonal Low Groundwater Elevation Contour Map	34
Figure 3-13. Deep Aquifers Seasonal High Groundwater Elevation Contour Map.....	35
Figure 3-14. Groundwater Elevation Hydrographs for Selected Monitoring Wells in 180-Foot Aquifer.....	37
Figure 3-15. Groundwater Elevation Hydrographs for Selected Monitoring Wells in 400-Foot Aquifer.....	38
Figure 3-16. Groundwater Elevation Hydrograph for Selected Monitoring Wells in Deep Aquifers.....	39
Figure 3-17. Seawater Intrusion Contours for the 180-Foot Aquifer	41
Figure 3-18. Seawater Intrusion Contours for the 400-Foot Aquifer	42
Figure 3-19. Fall 2024 Groundwater Elevation Contour Map for 180-Foot Aquifer	47
Figure 3-20. Estimated Annual Change in Groundwater Storage in the 180-Foot Aquifer.....	48
Figure 3-21. Fall 2024 Groundwater Elevation Contour Map for 400-Foot Aquifer	49
Figure 3-22. Estimated Annual Change in Groundwater Storage in the 400-Foot Aquifer.....	50
Figure 3-23. Fall 2024 Groundwater Elevation Contour Map for Deep Aquifers	51
Figure 3-24. Estimated Annual Change in Groundwater Storage in the Deep Aquifers.....	52
Figure 3-25. Groundwater Use and Annual and Cumulative Change in Groundwater Storage	55
Figure 3-26. Wells with COC Concentrations Above the Regulatory Standard.....	58
Figure 3-27. Annual Subsidence	60
Figure 3-28. Annual Change in Shallow Groundwater Elevations in ISW Representative Monitoring Sites	62
Figure 4-1. Groundwater Elevations Compared to the Minimum Thresholds and Measurable Objectives ..	85
Figure 4-2. Groundwater Elevation Exceedances Compared to the Undesirable Result.....	87
Figure 4-3. Groundwater in Storage Compared to the Undesirable Result.....	90
Figure 4-4. 180-Foot Aquifer Seawater Intrusion Compared to the Minimum Threshold and Measurable Objective	92
Figure 4-5. 400-Foot Aquifer Seawater Intrusion Compared to the Minimum Threshold and Measurable Objective	93
Figure 4-6. Groundwater Quality Minimum Threshold Exceedances Compared to the Undesirable Result	99

Figure 4-7. Maximum Measured Subsidence Compared to the Undesirable Result..... 101
Figure 4-8. Shallow Groundwater Elevation Exceedances Compared to the Undesirable Result 104

Appendices

Appendix A. Hydrographs of Representative Monitoring Site Wells

Appendix B. 2025 Annual Report Groundwater Quality Data

ABBREVIATIONS AND ACRONYMS

AFacre-feet
AF/yracre-feet per year
ASRaquifer storage and recovery
BGRBrackish Groundwater Restoration
Cal-AmCalifornia- American Water Company
CalWATRSCalifornia Water Accounting, Tracking, and Reporting System
CCPConsensus and Collaboration Program
CCWGCentral Coast Wetlands Group
CCRWQCBCentral Coast Regional Water Quality Control Board
COC(s)Constituent(s) of concern
CRAMCalifornia Rapid Assessment Method
CSIPCastroville Seawater Intrusion Project
DACDisadvantaged Communities
DDWDivision of Drinking Water
DMSData Management System
DWRCalifornia Department of Water Resources
eWRIMSElectronic Water Rights Information Management System
FYFiscal Year
GDEGroundwater Dependent Ecosystem
GEMSGroundwater Extraction Management System
GMPGroundwater Monitoring Program
GSAGroundwater Sustainability Agency
GSP or PlanGroundwater Sustainability Plan
GSP Amendment 1	Amendment to the 180/400-Foot Aquifer Subbasin GSP
GTACGroundwater Technical Advisory Committee
HCMhydrogeologic conceptual model
ILRPIrrigated Lands Regulatory Program
InSARInterferometric Synthetic-Aperture Radar
ISWinterconnected surface water
MCLMaximum Contaminant Level
MCWDMarina Coast Water District
MCWRAMonterey County Water Resources Agency
mg/Lmilligram per liter
MLRPMulti-benefit Land Repurposing Program
MPWMDMonterey Peninsula Water Management District
NOAANational Oceanographic and Atmospheric Administration
RCA(s)Recommended Corrective Action(s)
RMSRepresentative Monitoring Site
RVReverse Validation Complaints

SGMA.....Sustainable Groundwater Management Act
SMCSustainable Management Criteria/Criterion
SMCL.....Secondary Maximum Contaminant Level
SRDF.....Salinas River Diversion Facility
Subbasin.....180/400-Foot Aquifer Subbasin
SVBGSA.....Salinas Valley Basin Groundwater Sustainability Agency
SVIHM.....Salinas Valley Integrated Hydrologic Model
SVRP.....Salinas Valley Reclamation Project
SWRCB.....State Water Resources Control Board
µg/L.....micrograms/Liter
µMHOS/CMmicromhos/centimeter
USGSU.S. Geological Survey
WACWater Awareness Committee
WYWater Year

EXECUTIVE SUMMARY

Following the Salinas Valley Basin Groundwater Sustainability Agency's (SVBGSA) 2020 adoption and submittal of its Groundwater Sustainability Plan (GSP or Plan), the Sustainable Groundwater Management Act (SGMA) requires the SVBGSA to submit an annual report for the Salinas Valley 180/400-Foot Aquifer Subbasin (180/400 Subbasin or Subbasin) each year by April 1 to the California Department of Water Resources (DWR). This Annual Report summarizes data collected in Water Year (WY) 2025 from October 1, 2024, to September 30, 2025. On June 3, 2021, DWR approved the 180/400 Subbasin 2020 GSP with 5 Recommended Corrective Actions (RCAs). To align the periodic evaluation timing with the other 5 SVBGSA subbasins, SVBGSA submitted a GSP Amendment 1 on September 30, 2022. At DWR's request, SVBGSA withdrew and resubmitted GSP Amendment 1 with the GSP 5-year evaluation submitted to DWR in January 2025.

As described in the GSP, DWR designated the Subbasin as a critically overdrafted subbasin, which indicates that continuation of present water management practices would probably result in significant adverse impacts. The 2020 180/400 Subbasin GSP and 2022 amendment (GSP Amendment 1) aim to balance the needs of all water users in the Subbasin while complying with SGMA.

In WY 2025, precipitation was lower than the historical average. WY 2025 is classified as a dry-normal year following wet (WY 2023) and wet-normal (WY 2024) years.

The groundwater data for WY 2025 are summarized below:

- Groundwater extractions for WY 2025 were approximately 104,700 acre-feet (AF), which increased slightly but was similar to the prior year's.
- On average, groundwater elevations rose by 2.8 feet during this dry-normal water year. However, this rise does not indicate a change in the long-term downward trend. Increases were generally greater in the central part of the Subbasin near the City of Salinas than other parts of the Subbasin. In relation to the GSP Sustainable Management Criteria (SMC), 34 Representative Monitoring Site (RMS) wells had groundwater elevations above their measurable objectives, 39 had elevations between their measurable objectives and minimum thresholds, and 10 were below their minimum thresholds. During fall 2025, 10 RMS wells were not sampled. In both the 180-Foot and 400-Foot Aquifer networks, 1 new RMS well does not have SMC yet, and 3 new Deep Aquifers RMS wells do not have SMC yet.
- Seawater intrusion advanced minimally in the 180-Foot Aquifer during WY 2025 compared to historical rates. In the 400-Foot Aquifer, seawater intrusion has not advanced for the first time since GSP implementation.

- Groundwater in storage increased in WY 2025 and was above the minimum threshold by approximately 57,000 AF.
- In WY 2025, 8 groundwater quality constituents of concern (COCs) exceeded their minimum thresholds, and none of them were determined to be due to Groundwater Sustainability Agency (GSA) groundwater management action or inaction. SVBGSA is in the process of assessing the relationship between groundwater quality and extraction and plans to include the analysis in the GSP 2027 Periodic Evaluation.
- No subsidence was detected in the Subbasin.
- The shallow well used to monitor interconnected surface water (ISW) had groundwater elevations above its minimum threshold and below its measurable objective. The new ISW well installed in 2023 does not have SMC set yet.

As a result, the 180/400 Subbasin had 2 undesirable results for chronic lowering of groundwater levels and seawater intrusion in WY 2025.

During WY 2025, SVBGSA has taken numerous actions to implement the GSP. These include the following:

- **General Administration – GSA Policies and Operations:** General administrative activities and meetings continued throughout the year. SVBGSA finalized its 5-year evaluation of the Groundwater Sustainability Fee and implemented associated fee changes. Administration of the Round 2 SGMA Implementation Grant for the Salinas Valley also became a key focus. In addition, SVBGSA more clearly defined the roles of the Subbasin Committees (SBCs) and the Advisory Committee and implemented several administrative improvements.
- **Interested Parties Coordination and Outreach:** SVBGSA continued regular engagement with interested parties through the 180/400 Subbasin Implementation Committee, the Advisory Committee, and coordination with partner agencies. Outreach efforts were expanded through social media, mailings and SVBGSA website development. SVBGSA also partnered with the Environmental Defense Fund and the Rural Community Development Program to plan a Water Leadership Institute and developed the Water Efficiency Pilot Program (WEPP) to increase awareness of water use efficiency among rural residents.
- **Data Expansion and SGMA Compliance:** SVBGSA and partner agencies focused on filling data gaps and advancing groundwater modeling to support long-term planning. Key efforts included implementation of the Groundwater Monitoring Program, with an emphasis on well registration by the Monterey County Water Resources Agency (MCWRA). SVBGSA continued collaboration with the Central Coast Wetlands Group (CCWG) on Groundwater Dependent Ecosystem (GDE) verification and installed 5 new

groundwater level monitoring wells in the 180/400 Subbasin. In April 2025, the U.S. Geological Survey published the Salinas Valley Integrated Hydrologic Model, which SVBGSA subsequently updated with refined stratigraphy and new data, alongside an update of the Seawater Intrusion Model with the same data.

- **Projects and Management Actions:** SVBGSA advanced several projects and management actions to support groundwater sustainability. Key efforts included completion of the Castroville and Eastside Canals and Alternatives Study, which evaluated opportunities to capture additional surface water from the Salinas River. SVBGSA also continued feasibility work on the Brackish Groundwater Restoration Project and initiated an analysis of a New Seawater Intrusion Project in the adjacent 180/400 Subbasin. In parallel, SVBGSA moved forward with a Valley-wide demand management planning effort by conducting subbasin dialogues and drafting the Demand Management Framework. Support for irrigation efficiency also continued through partnerships with the University of California Cooperative Extension and other local agencies.

1 INTRODUCTION

1.1 Purpose

The 2014 California Sustainable Groundwater Management Act (SGMA) requires that following adoption of a Groundwater Sustainability Plan (GSP or Plan), Groundwater Sustainability Agencies (GSAs) annually report on the condition of the basin and show that the GSP is being implemented in a manner that will likely achieve the sustainability goal for the basin. This report fulfills that requirement for the Salinas Valley 180/400-Foot Aquifer Subbasin (180/400 Subbasin or Subbasin) for Water Year (WY) 2025. It adjusts the monitoring networks and Sustainable Management Criteria (SMC) according to the GSP Amendment drafted in 2022 and submitted in January 2025.

The sustainability goal of the 180/400 Subbasin is to manage groundwater resources for long-term community, financial, and environmental benefits to the Subbasin's residents and businesses. The goal of this GSP is to ensure long-term viable water supplies while maintaining the unique cultural, community, and business aspects of the Subbasin. It is the express goal of this GSP to balance the needs of all water users in the Subbasin.

This is the seventh annual report for the Subbasin and includes monitoring data for WY 2025, which is from October 1, 2024, to September 30, 2025. It compares WY 2025 data to SMC as a measure of the Subbasin's groundwater conditions with respect to the sustainability goal that must be reached by the end of 2040.

1.2 180/400 Subbasin Groundwater Sustainability Plan

In 2017, local GSA-eligible entities formed the Salinas Valley Basin Groundwater Sustainability Agency (SVBGSA) to develop and implement the GSPs for the Salinas Valley. The SVBGSA is a Joint Powers Authority with membership comprising the County of Monterey, Monterey County Water Resources Agency (MCWRA), City of Salinas, City of Soledad, City of Gonzales, City of King, Castroville Community Services District, and Monterey One Water.

The SVBGSA developed the GSP for the 180/400 Subbasin, identified as California Department of Water Resources (DWR) subbasin 3-004.01, in coordination with the Marina Coast Water District Groundwater Sustainability Agency and the County of Monterey Groundwater Sustainability Agency, each of which has exclusive jurisdiction over part of the 180/400-Foot Aquifer Subbasin. DWR has designated the 180/400 Subbasin as a critically overdrafted basin, which indicates that continuation of present water management practices could result in significant adverse impacts.

The SVBGSA developed the GSP for the 180/400 Subbasin in concert with the 5 other Salinas Valley Subbasin GSPs that fall partially or entirely under its jurisdiction: the Eastside Aquifer Subbasin (Eastside Subbasin, DWR subbasin 3-004.02), the Forebay Aquifer Subbasin (Forebay Subbasin, DWR subbasin 3-004.04), the Upper Valley Aquifer Subbasin (Upper Valley Subbasin, DWR subbasin 3-004.05), the Langley Area Subbasin (Langley Subbasin, DWR subbasin 3-004.09), and the Monterey Subbasin (DWR subbasin 3-004.10). This Annual Report covers all 89,700 acres of the 180/400 Subbasin, as shown on Figure 1-1.

The GSPs for the 5 other Salinas Valley subbasins partially or entirely under the authority of SVBGSA were also submitted in 2022. To align all Salinas Valley Subbasin GSPs, in 2022 SVBGSA drafted GSP Amendment 1 to update the original 2020 GSP. SVBGSA formally submitted it to DWR in 2025 along with the GSP 2025 Periodic Evaluation (Evaluation). On December 1, 2025, DWR requested additional information to support their review, which SVBGSA is preparing for submittal to DWR by April 30, 2026.

1.3 Annual Report Organization

This Annual Report meets all requirements of GSP Regulations §356.2. It first summarizes the subbasin setting, including the precipitation and water year context for water use and management. It then outlines the subbasin conditions, including groundwater extractions, surface water use, total water use, groundwater elevations, seawater intrusion, change in groundwater storage, and groundwater quality. Finally, the Annual Report relays annual progress toward GSP implementation by reporting on actions taken to implement the GSP and progress toward SMC interim milestones.

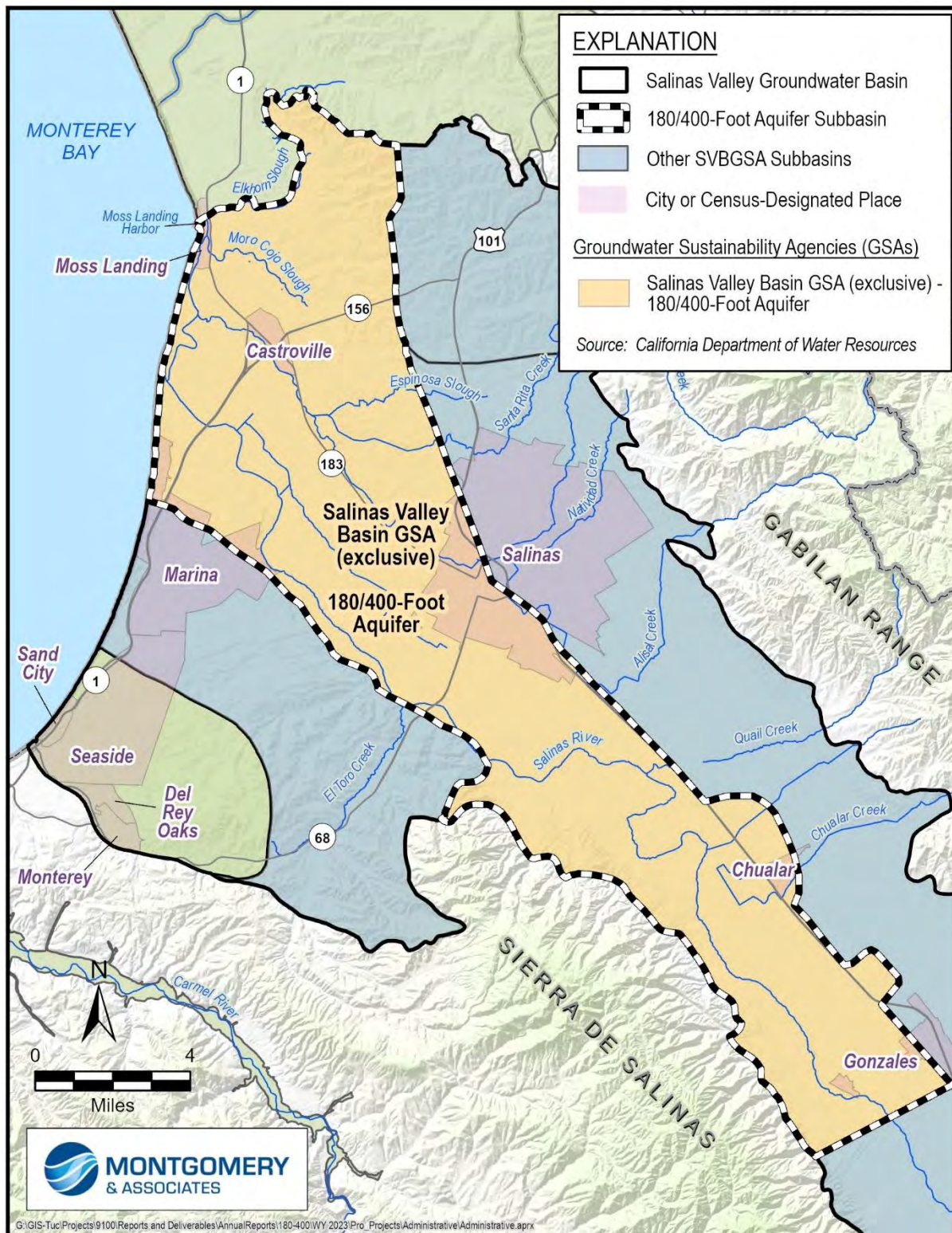


Figure 1-1. 180/400 Subbasin

2 SUBBASIN SETTING

The 180/400 Subbasin is a high-priority groundwater subbasin in northwestern Monterey County that includes the northern end of the Salinas River Valley. The Salinas River flows into the Subbasin from the south and discharges into Monterey Bay in the north. Subbasin boundaries are determined in part by geologic structures and depositional changes that influence groundwater flow. The northern boundary of the 180/400 Subbasin follows the current course of Elkhorn Slough and corresponds to a paleo-drainage of the Salinas River that limits groundwater flow between basins (Durbin *et al.*, 1978). The boundary with the Langlely Subbasin to the northeast is based on a topographic change from the valley floor to an elevated foothill area, but there is no hydraulic barrier to groundwater flow. To the east, the boundary generally coincides with the boundary between the Eastside Subbasin alluvial fans and the layered aquifer system of the 180/400 Subbasin. Groundwater likely flows across this boundary; however, flow may be restricted by the depositional changes. To the southeast, there is hydraulic connectivity with the Forebay Subbasin. To the southwest, the boundary with the Monterey Subbasin is based on topographic rise that coincides with a buried trace of the Reliz fault (Durbin *et al.*, 1978). There is no sign of the fault affecting groundwater flow in the sediments that contain the principal aquifers based on observed groundwater elevation and seawater intrusion conditions across the Subbasin boundary (HLA, 1994; Feeney and Rosenberg, 2003). Finally, no hydraulic barrier exists between the 180/400 Subbasin and the Monterey Bay.

2.1 Principal Aquifers and Aquitards

Vertically, the shallowest water-bearing sediments are not considered a principal aquifer because they are thin, laterally discontinuous, and a minor source of water. Groundwater in these shallow sediments is hydraulically connected to the Salinas River but poorly connected to the underlying productive principal aquifers: the 180-Foot, 400-Foot, and Deep Aquifers. The base of the shallow sediments is the top of the Salinas Valley Aquitard, which overlies and confines the 180-Foot Aquifer. The 180-Foot Aquifer consists of interconnected sand and gravel beds that are 50 to 150 feet thick. Below the 180-Foot Aquifer, the 180/400 Aquitard confines the 400-Foot Aquifer. The 400-Foot Aquifer is a relatively permeable horizon that is approximately 200 feet thick near Salinas; but in other areas the aquifer is split into multiple permeable zones by clay layers (DWR, 1973). Below the 400-Foot Aquifer, the 400/Deep Aquitard confines the Deep Aquifers. The Deep Aquifers are the amalgamation of multiple production zones within the Paso Robles Formation, the Purisima Formation, and the Santa Margarita Sandstone, and are encountered below the 400/Deep Aquitard. These principal aquifers and aquitards were delineated in the recent Hydrogeological Conceptual Model (HCM) update, which is summarized in Appendix A of the WY 2024 180/400 Subbasin Annual Report (SVBGSA, 2025).

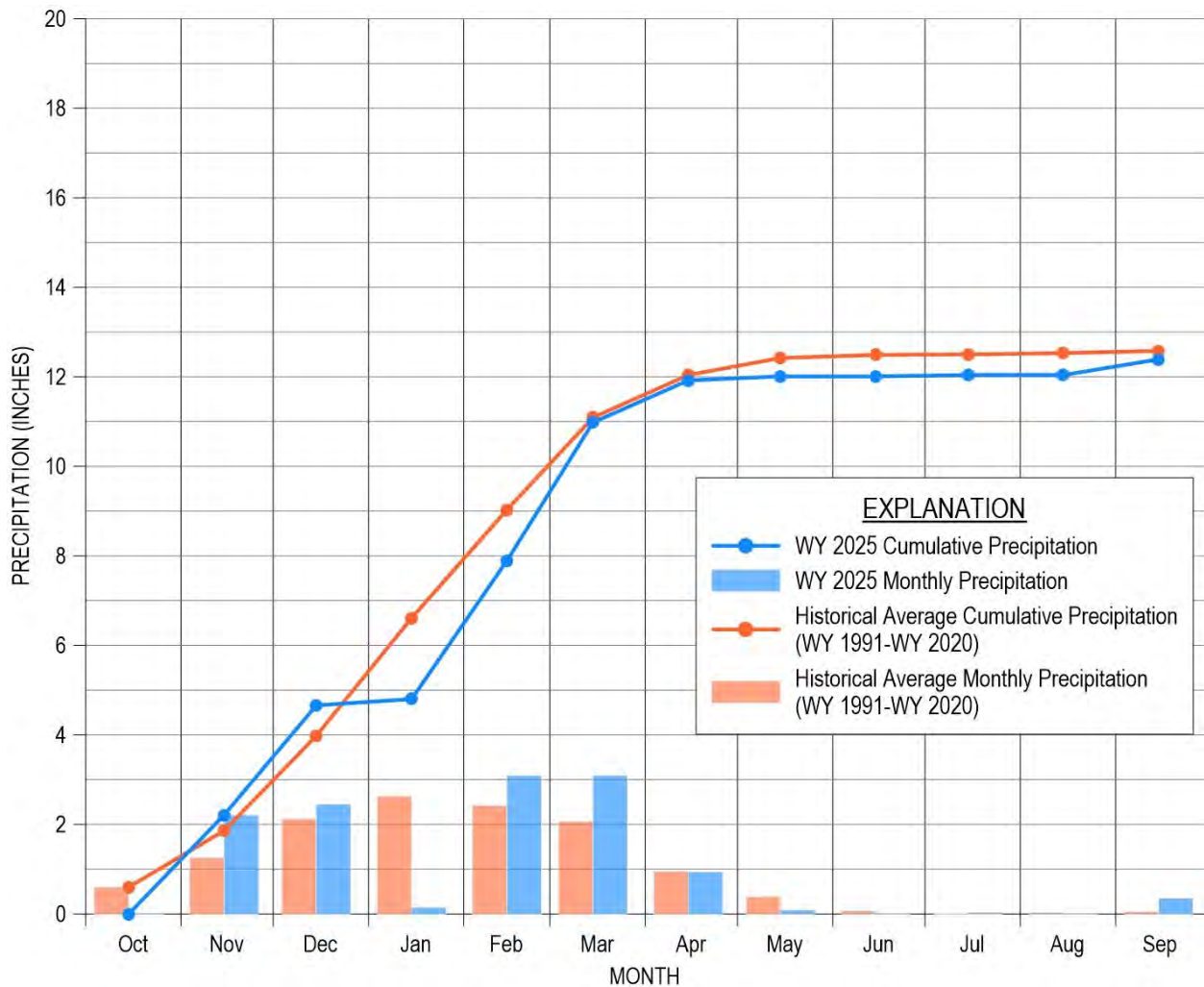
2.2 Natural Groundwater Recharge and Discharge

Groundwater can discharge from the aquifer in locations where surface water and groundwater are interconnected and gaining streamflow conditions occur. There are potential locations of interconnected surface water (ISW) mainly along the Salinas River where the Salinas Valley Aquitard does not exist. In areas of interconnection, groundwater dependent ecosystems (GDEs) may rely on groundwater emerging from aquifers or on groundwater occurring near the ground surface and may discharge groundwater through evapotranspiration. Natural groundwater recharge in the Subbasin occurs through deep percolation of surface water, excess applied irrigation water, and precipitation.

2.3 Precipitation and Water Year Type

Figure 2-1 shows the monthly and cumulative precipitation at the Salinas Municipal Airport in WY 2025 compared to the 30-year historical average (WY 1991 to WY 2020), consistent with MCWRA practices. In WY 2025, the gage at the Salinas Municipal Airport (National Oceanographic and Atmospheric Administration (NOAA) Station USW00023233) recorded cumulative precipitation above the historical average starting in November and December. Monthly precipitation measured at the Salinas Airport was also above the historical average in February and March, largely due to a series of storm events. Relatively little precipitation occurred in the second half of the water year, leaving the annual total at 12.4 inches of rainfall, which is roughly the same as the historical average.

SVBGSA adopts the methodology used by MCWRA for determining the water year type. MCWRA assigns a water year type of either dry, dry-normal, normal, wet-normal, or wet based on an indexing of annual mean flows at the U.S. Geological Survey (USGS) stream gage on the Arroyo Seco River near Soledad (USGS Gage 11152000) (MCWRA, 2005). Using the MCWRA method, WY 2025 was a dry-normal year.



(Adapted from MCWRA, November 2025)

Figure 2-1. WY 2025 and Historical Average Rainfall at Salinas Municipal Airport

2.4 Water Year Context for Water Use and Groundwater Management

Many factors affect groundwater use and management. In the Salinas Valley, MCWRA operates the Nacimiento and San Antonio Reservoirs for multiple purposes, including groundwater recharge, re-diversion of stored reservoir water for delivery to the Castroville Seawater Intrusion Project (CSIP) as an in lieu irrigation supply in the area impacted or threatened by seawater intrusion, and flood control. Reservoir operation, the amount of surface water diverted to CSIP at the Salinas River Diversion Facility (SRDF), and CSIP deliveries of recycled water provide meaningful context for water use and management in the Salinas Valley. In subbasin committee meetings, stakeholders offered commentary through the subbasin implementation committees on how their operations and water use were affected by factors such as flooding, temperature, pests,

and market conditions. While the experiences of subbasin committee members are not necessarily representative of all groundwater users, they provide important context for interpreting water use fluctuations and trends.

2.4.1 Water Use and Management

State urban mandates can affect water use within drinking water systems subject to the mandates; however, in WY 2025 no state water conservation emergency regulations were in effect.

2.4.2 CSIP Operations

The CSIP delivers a combination of recycled water, stored reservoir surface water, and groundwater as an irrigation supply to growers in part of the area impacted or threatened by seawater intrusion. While CSIP is only located in the 180/400 Subbasin, it affects MCWRA operation of the reservoirs, which affects recharge along the Salinas River. Storage in Nacimiento and San Antonio Reservoirs allowed MCWRA to make summer conservation releases and re-divert stored reservoir water at the SRDF to CSIP. Recycled and surface water provided the majority of water to CSIP during WY 2025, and groundwater pumping was reduced even more than in the previous 2 wet years. Figure 2-2 shows monthly CSIP water deliveries by water type since WY 2021. In summer 2025, surface (river) water and recycled water made up the majority of CSIP supply, similar to summer 2024.

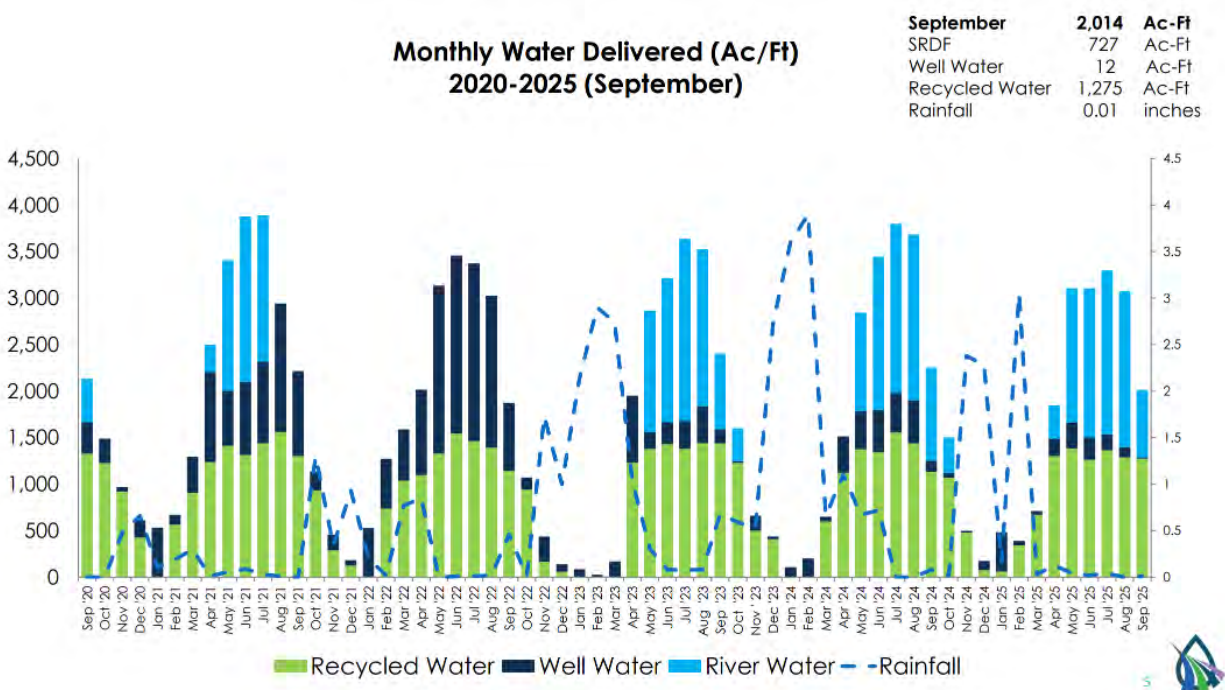


Figure 2-2. WY 2025 Monthly Water Delivered (AF/yr) to CSIP (Extracted from M1W, 2025)

3 2025 DATA AND SUBBASIN CONDITIONS

This section details the Subbasin conditions and WY 2025 data (or the most recent data available). Monitoring data—which SVBGSA stores in a data management system (DMS)—are included in this Annual Report and are submitted to DWR.

3.1 Water Supply and Use

Within the Subbasin, most of the water is used for agricultural purposes, followed by urban and industrial use, then rural domestic, with a relatively small amount used by wetlands and native vegetation.

The water supply in the 180/400 Subbasin is a combination of groundwater, surface water, and recycled water. Groundwater is the main water source in the Subbasin. The CSIP delivers a combination of groundwater, re-diverted stored reservoir water, and recycled water from Monterey One Water to the coastal farmland surrounding Castroville. Some growers also report surface water use to the SWRCB. Recycled water is also used to irrigate horse pastures in California Water Service Company’s Salinas Hills Water System.

3.1.1 Groundwater Extraction

Urban and agricultural groundwater extractions are compiled using MCWRA’s Groundwater Monitoring Program (GMP), which replaced the historical monitoring program, the Groundwater Extraction Management System (GEMS). Based on MCWRA Ordinance 5426 adopted in 2024, future annual reports will include groundwater extraction data from non-de minimis wells located within the SVBGSA subbasins, as reported to MCWRA.

Table 3-1 presents groundwater extractions by water use sector in the 180/400 Subbasin, including the method and accuracy of measurement. Urban water use data from MCWRA aggregates municipal wells, small public water systems, and industrial wells. Agricultural water use accounted for 90% of groundwater extraction in 2025; urban and industrial water uses accounted for 10%. Both agricultural and urban pumping is reported by MCWRA from October 1 through September 30, starting in WY 2025 based on MCWRA Ordinance 5426.

While it accounts for less than 1% of total pumping in the 180/400 Subbasin, a rural domestic pumping estimate is included to maintain consistency with the other subbasins under SVBGSA jurisdiction. Rural domestic pumping is estimated using the number of drinking water connections based on data compiled for water systems and 2024 County of Monterey parcel data. To estimate water use, the approximate number of connections is multiplied by a constant pumping rate of 0.35 acre-feet per year (AF/yr) per connection across all subbasins.

The total reported groundwater extractions in WY 2025 were 104,700 AF/yr in the Subbasin. No groundwater was extracted for managed wetlands or managed recharge. Groundwater use by natural vegetation is assumed to be small and was not estimated for this report. Because this total is for the 180/400 Subbasin and not the MCWRA Pressure Subarea, the pumping total is not identical to what MCWRA publishes in their annual Groundwater Extraction Summary Reports. Figure 3-1 illustrates the general location and volume of groundwater extractions in the Subbasin.

Table 3-1. Groundwater Extraction by Water Use Sector

Water Use Sector	Groundwater Extraction (AF/yr)	Method of Measurement	Accuracy of Measurement
Rural Domestic	660	Estimated	N/A
Urban (including industrial)	10,020	MCWRA's Groundwater Monitoring Program allows reporting using methods water flowmeter, electrical meter, hour meter, or other approved measuring devices that are part of an existing "Alternative Compliance Plan." For 2025, 87% of extractions were calculated using a flowmeter, 13% electrical meter, and 1% hour meter.	MCWRA Ordinance 5426 requires flowmeter calibration every 5 years, and that flowmeters be accurate to within +/- 10% after installation. The same ordinance requires annual pump efficiency tests. SVBGSA assumes an electrical and hour meter accuracy of +/- 5%.
Agricultural	94,020		
Managed Wetlands	0	N/A	N/A
Managed Recharge	0	N/A	N/A
Natural Vegetation	0	<i>De minimis</i> and not estimated.	Unknown
TOTAL	104,700		

All values in AF/yr
N/A = Not Applicable.

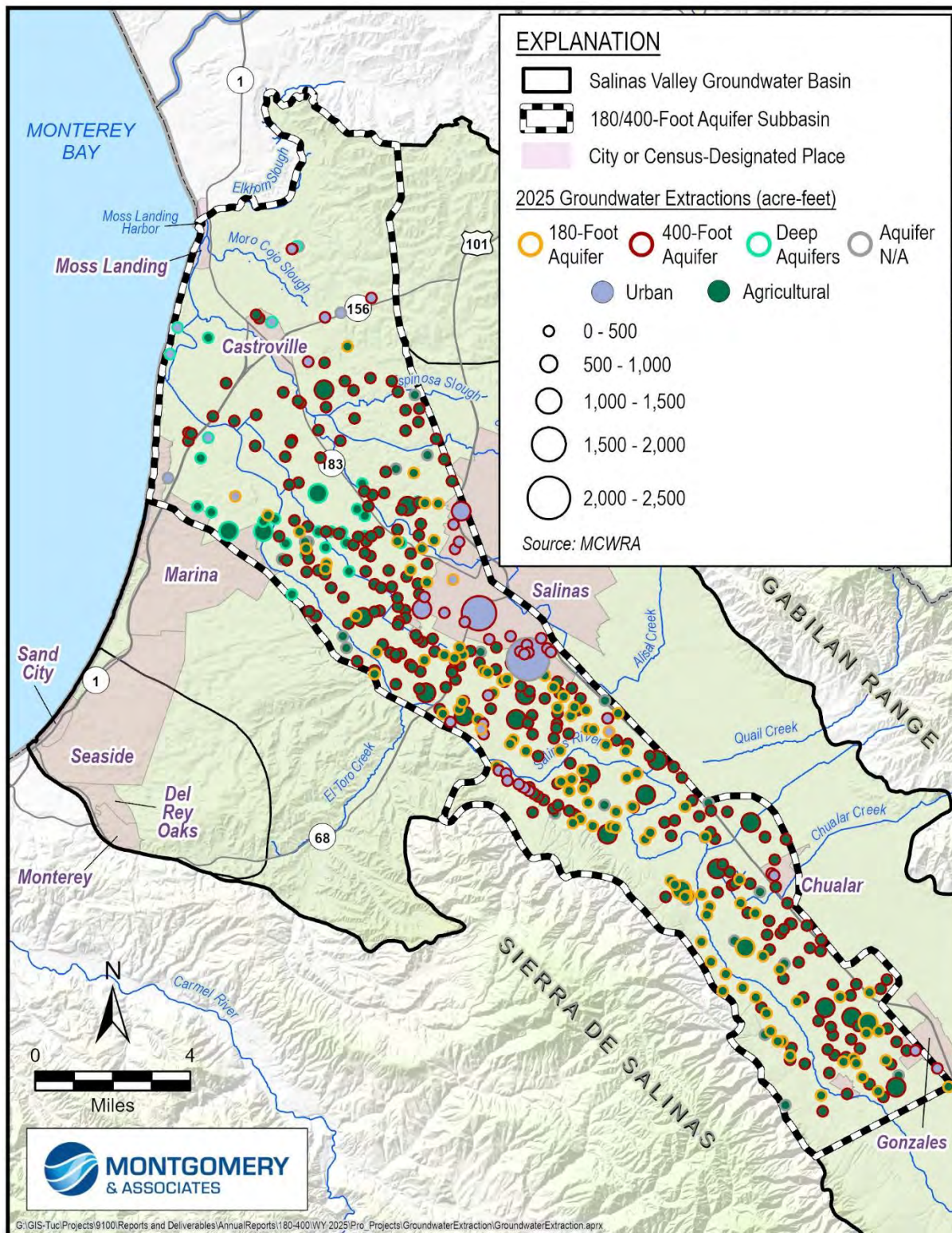


Figure 3-1. General Location and Volume of Groundwater Extractions

3.1.2 Surface Water Supply

Salinas River watershed diversion data are obtained from the State Water Resources Control Board’s (SWRCB) California Water Accounting, Tracking, and Reporting System (CalWATRS), which replaced the historical Electronic Water Rights Information Management System (eWRIMS) website (SWRCB, 2026a). The data are reported annually and include diversions from the Salinas River and its tributaries. Surface water diversions reported to CalWATRS were approximately 9,060 AF/yr in WY 2025. Of these, 7,720 AF/yr were reported as a Statement of Diversion and Use and 1,340 AF/yr were reported as Appropriative for the Blanco Drain and Reclamation Ditch. These diversions do not include the diversions at the SRDF in WY 2025, which are included in the following section. All diverted surface water is used for irrigation.

3.1.3 Recycled Water Supply

In addition to groundwater and surface water, a third water source type in the 180/400 Subbasin is recycled water. Monterey One Water treats and delivers this Salinas Valley Reclamation Project (SVRP) recycled water to the coastal farmland surrounding Castroville through the CSIP system. In WY 2025, 10,610 AF/yr of recycled water was used in the Subbasin. CSIP deliveries are used for irrigation and are summarized in Table 3-2.

Additionally, recycled water from California American Water’s Indian Springs Reclamation Facility is used to irrigate horse pastures in California Water Service’s Salinas Hills Water System within the 180/400 Subbasin. This is a relatively small amount of water (approximately 30 AF, based on previous years) and is not reported here.

Table 3-2. CSIP Water Deliveries

Delivery Type	WY 2025 (AF/yr)
CSIP Wells	1,680
SRDF-River	7,960
SVRP-Recycled	10,610
TOTAL	20,250

3.1.4 Total Water Use

Total water use is the sum of groundwater extractions, surface water use, and recycled water use and is summarized in Table 3-3.

Many growers and residents have noted that some agricultural water use is reported both to the SWRCB as Salinas River diversions and to the MCWRA as groundwater pumping. To address this potential double counting, starting in WY 2025 MCWRA's GMP allowed reporters to select whether they also report surface water use to SWRCB. Based on this self-reported data, approximately 33,840 AF/yr out of the total agricultural groundwater extraction reported to MCWRA was also reported to the SWRCB, exclusive of SRDF diversions. This number is larger than the total surface water diversions reported to the SWRCB within the 180/400 Subbasin, so it is assumed that it includes the diversions reported under Statement of Diversion and Use described above. However, it is possible that this assumption is incorrect, in which case total water use may be up to 7,720 AF/yr greater than calculated here.

The total surface water in Table 3-3 includes only the SRDF river diversions and appropriate surface water diversions at Blanco Drain and Reclamation Ditch reported to CalWATRS. This accounting is done to calculate the total water use and is not meant to imply that SVBGSA classifies any or all the reported diversions as groundwater. This was the first year reporters were asked to note whether they report extraction as groundwater to MCWRA and also as surface water to the SWRCB. There could be additional outreach conducted in future years to ensure accurate notation of this reporting to enable the calculation of total water use. SVBGSA will continue to work with stakeholders to refine the method used to resolve double counting.

Total water use was 124,610 AF/yr in WY 2025, as shown in Table 3-3. Figure 3-2 shows the total water use by water use sector and water type since WY 2018.

Table 3-3. Total Water Use by Water Use Sector

Water Use Sector	Groundwater Extraction	Surface Water Use	Recycled Water	Method of Measurement	Accuracy of Measurement
Rural Domestic	660	0	0	Estimated	N/A
Urban (including industrial)	10,020	0	0	Direct	Estimated to be +/- 5%.
Agricultural	94,020	9,300	10,610	Direct	Estimated to be +/- 5%.
Managed Wetlands	0	0	0	N/A	N/A
Managed Recharge	0	0	0	N/A	N/A
Natural Vegetation	Unknown	Unknown	Unknown	N/A	N/A
SUBTOTALS	104,700	9,300	10,610		
TOTAL	124,610				

All values in AF/yr N/A = Not Applicable

Note: To avoid double counting with groundwater pumping reported to MCWRA, Statement of Diversion and Use surface water diversions reported in Section 3.1.2 are not included in the total water use.

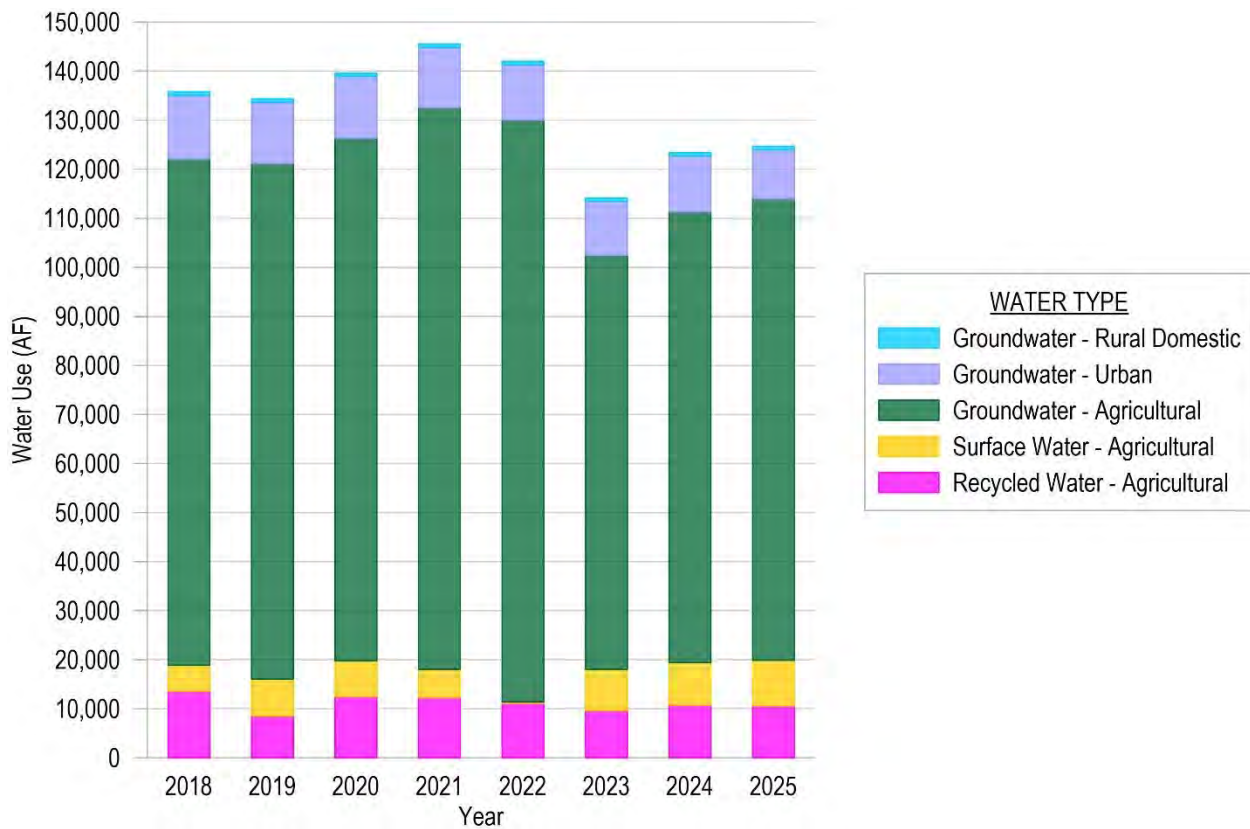


Figure 3-2. Total Water Use by Water Use Sector Since WY 2018

3.2 Groundwater Elevations

The groundwater elevation monitoring network in the 180/400 Subbasin consists of 98 representative monitoring site (RMS) wells monitored by MCWRA. Figure 3-3, Figure 3-4, and Figure 3-5 show the 32 RMS wells for the 180-Foot, 46 RMS wells for the 400-Foot, and 20 RMS wells for the Deep Aquifers, respectively. Since last year’s annual report, there have been several changes to the RMS network for the 180-Foot and 400-Foot Aquifers. These changes are summarized in Table 3-4. August and fall groundwater levels are yet to be collected at 15S/04E-34F01 and a longer period of groundwater elevation measurements is necessary to establish SMC. Therefore, the well’s groundwater elevations are not included below, or discussed in Section 4.2.1. SVBGSA has filled most monitoring well data gaps through the Round 2 SGM Implementation Grant and anticipates the remaining being filled.

Table 3-4. Groundwater Elevation RMS Network Changes

Aquifer	Removed RMS	Replacement RMS	Rationale for Change
180-Foot	13S/02E-33R01	Not replaced	Removed, well was destroyed
	16S/05E-31M01	16S/05E-32C01	Removed, well was destroyed
	14S/02E-34B03	Not replaced	Removed, well’s aquifer designation was changed from 180-Foot to 400-Foot; well moved to the 400-Foot Aquifer alternative network
400-Foot	---	15S/04E-31A02	Changed from 180-Foot RMS network based on aquifer designation update
	---	15S/04E-34F01	Improve understanding of groundwater conditions along boundary with Eastside Subbasin

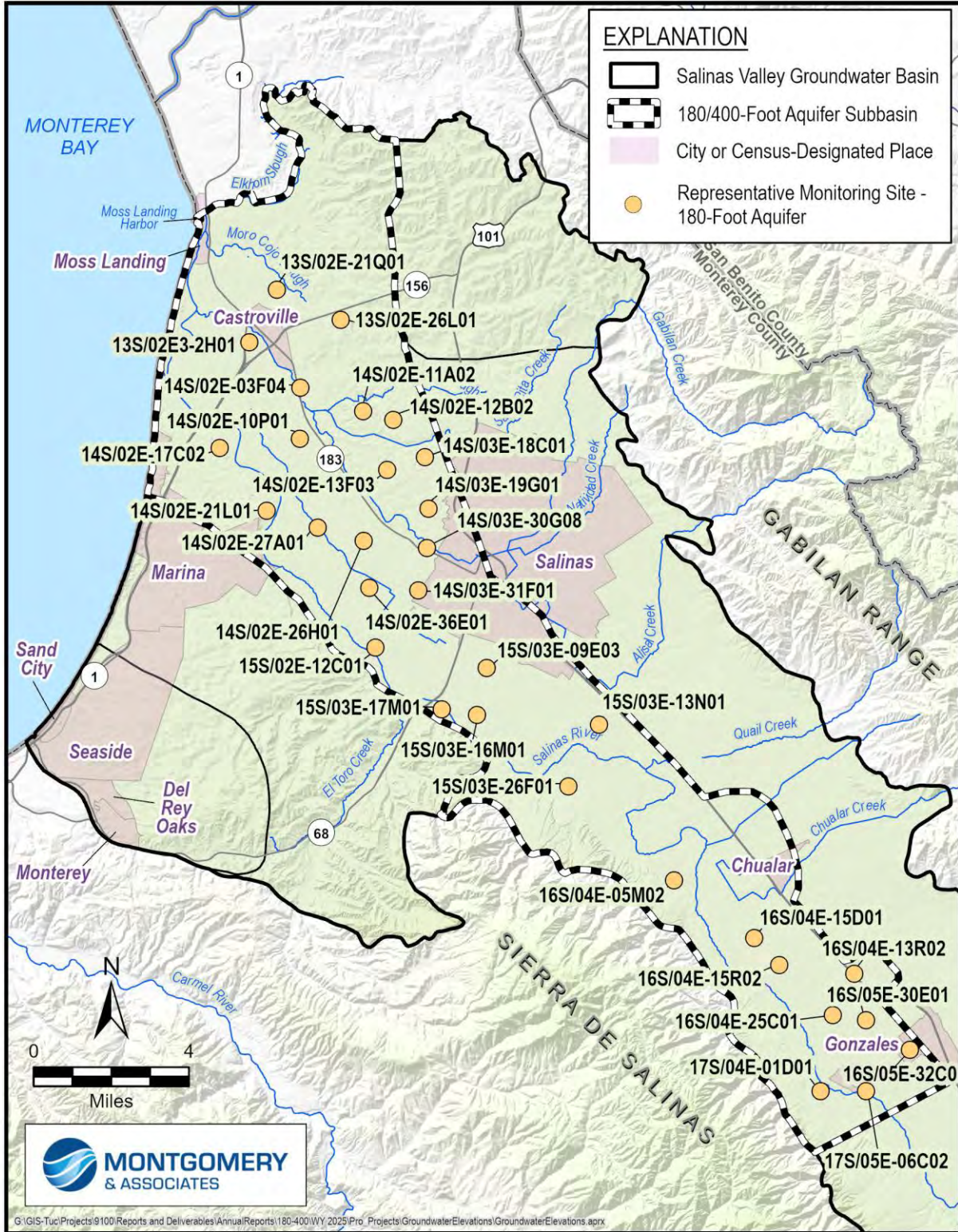


Figure 3-3. Locations of Representative Groundwater Elevation Monitoring Sites in the 180-Foot Aquifer

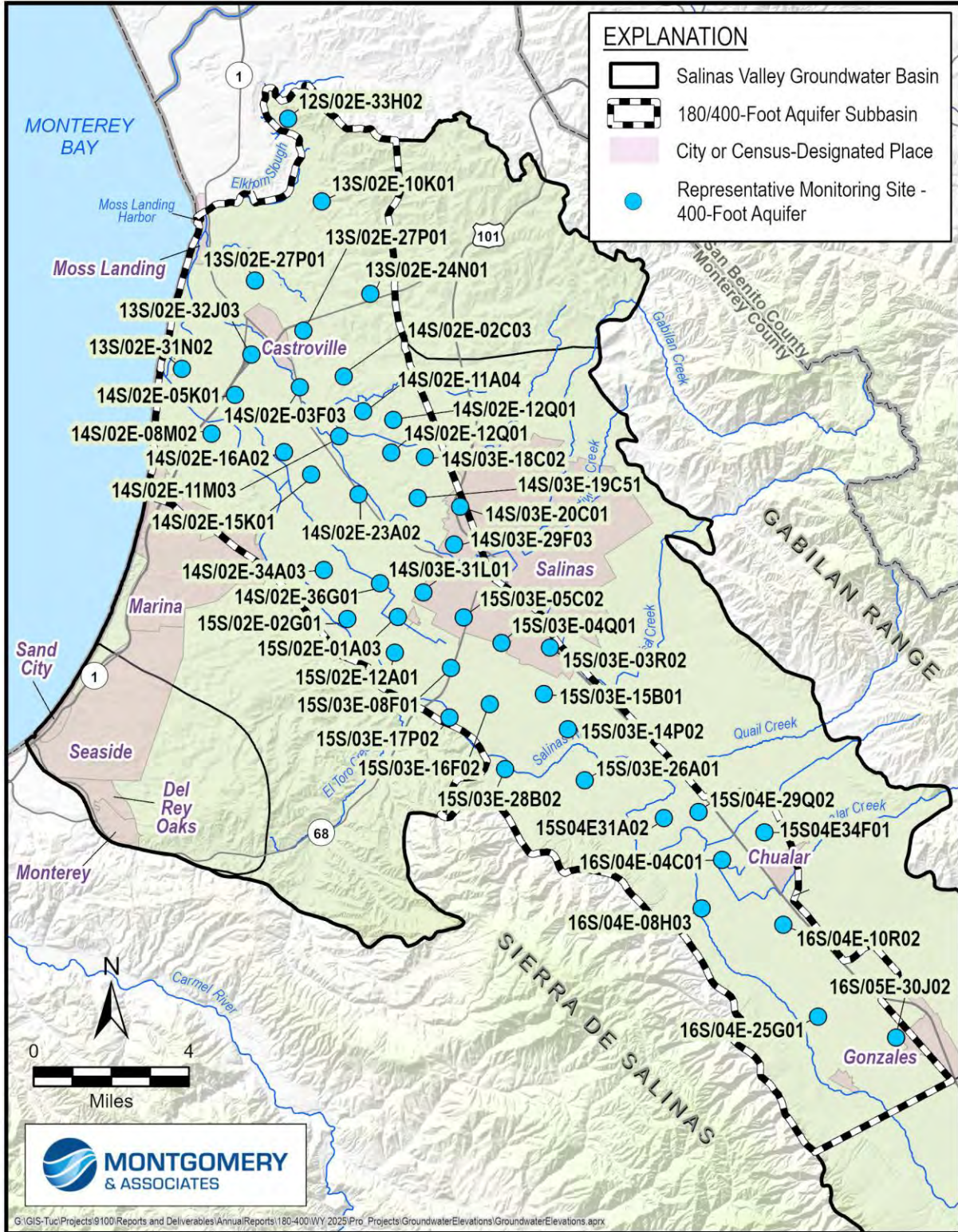


Figure 3-4. Locations of Representative Groundwater Elevation Monitoring Sites in the 400-Foot Aquifer

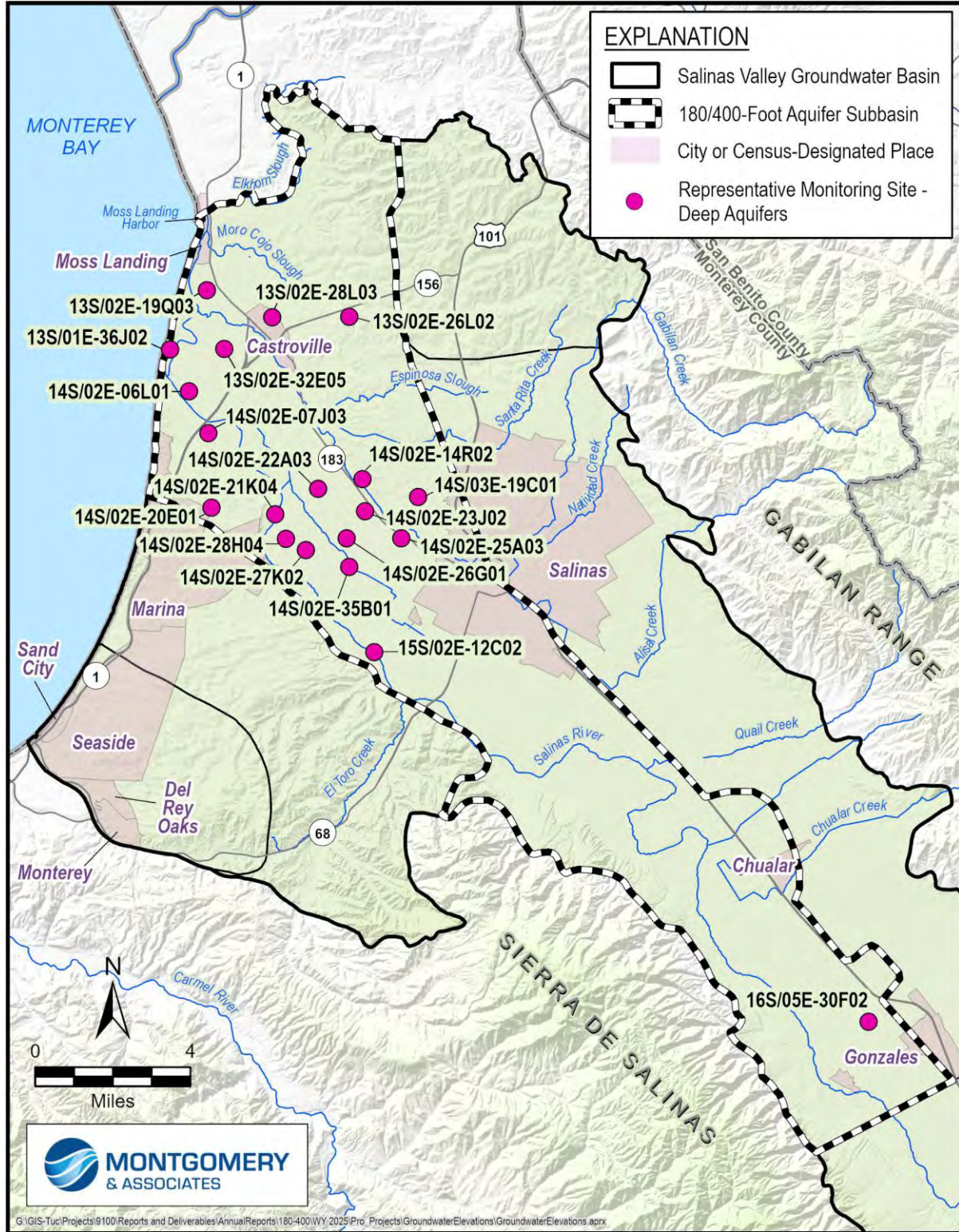


Figure 3-5. Locations of Representative Groundwater Elevation Monitoring Sites in the Deep Aquifers

Table 3-5 provides a summary of annual changes in groundwater elevations per aquifer. From WY 2024 to WY 2025, groundwater elevations mainly rose in the 180-Foot, 400-Foot, and Deep Aquifers, as shown in Table 3-6. In the 180-Foot Aquifer, 21 of the 32 RMS wells had a rise in groundwater elevations from fall 2024 to fall 2025. Three RMS wells in the 180-Foot Aquifer were not sampled during fall 2025. In the 400-Foot Aquifer, 34 of the 46 RMS wells had a rise in groundwater elevations from fall 2024 to fall 2025, while 1 well remained stable. Five wells in the 400-Foot Aquifer were not sampled during fall 2025. In the Deep Aquifers, 12 of the 20 RMS wells had a rise in groundwater elevations from fall 2024 to fall 2025. Six Deep Aquifers RMS wells were not sampled during fall 2025. Across the entire Subbasin, groundwater elevations rose in 67 wells, declined in 16 wells, and were stable in 1 well; 14 wells were not measured in either fall 2024 or 2025. Despite WY 2025 being a dry-normal year, on average across all principal aquifers, groundwater elevations rose by about 2.8 feet with a range of -9.0 to 14 feet. This could be because of the minimal increase in extraction in the Subbasin.

Table 3-5. Summary of Annual Groundwater Elevation Changes per Aquifer

	180-Foot Aquifer	400-Foot Aquifer	Deep Aquifers	Whole Subbasin
Average annual change in groundwater elevations (feet)	2.1	3.8	1.5	2.8
Largest annual decline in groundwater elevations (feet)	-1.1	-9	-6.6	-9
Largest annual rise in groundwater elevations (feet)	9.3	14	9.6	14
Wells with rise in groundwater elevations	21	34	12	67
Wells with declines in groundwater elevations	8	6	2	16
Wells without measurement in fall 2024 or 2025	3	5	6	14

WY 2025 groundwater elevation data per well are presented in Table 3-6. In accordance with the 2020 GSP and GSP Amendment 1, this report uses groundwater elevations measured in August to represent the seasonal low and fall measurements to represent the seasonal high. Fall groundwater elevation measurements are collected by MCWRA in November and December. During these months, groundwater conditions are relatively neutral since they are generally not heavily influenced by either summer irrigation pumping or winter rainfall recharge. Fall groundwater elevations are used to estimate annual changes in groundwater elevations and to compare to SMC, as described in Section 4.2.1. Table 3-6 lists the approximate annual change in groundwater levels for the RMS wells that are shown on Figure 3-6. This figure demonstrates that the largest rises (cool colors) occurred in the 400-Foot Aquifer near the city of Salinas while the 180-Foot and Deep Aquifers experienced smaller magnitude rises or declines. The annual change was calculated from fall 2024, which followed a wet year, to fall 2025, which was after a dry-normal year.

Table 3-6. Groundwater Elevation Data

Monitoring Site	August 2025 Groundwater Elevation	Fall 2025 Groundwater Elevation	Annual Change (Fall 2024 to Fall 2025)
180-Foot Aquifer			
13S/02E-21Q01	0.8	2.7	0.4
13S/02E-26L01	4.5	4.2	0.9
13S/02E-33R01	-1.4	2.2	0.3
14S/02E-03F04	-7.8	0.1	1.1
14S/02E-10P01	-11.5	-4.3	3.9
14S/02E-11A02	-9.4	-2.5	1.0
14S/02E-12B02	-9.3	-2.9	-0.2
14S/02E-13F03	-13.2	0.3	0.9
14S/02E-17C02	3.5	5.8	0.3
14S/02E-21L01	-9.4	Not Sampled	N/A
14S/02E-26H01	-18.1	-1.3	-1.1
14S/02E-27A01	-17.8	-4.0	0.3
14S/02E-36E01	-20.5	-2.2	7.9
14S/03E-18C01	Not Sampled	Not Sampled	N/A
14S/03E-19G01	-18.2	-2.2	6.3
14S/03E-30G08	-20.1	-1.2	N/A
14S/03E-31F01	-15.1	2.1	2.3
15S/02E-12C01	Not Sampled	1.4	7.7
15S/03E-09E03	-11.1	3.3	9.3
15S/03E-13N01	Not Sampled	5.6	6.4
15S/03E-16M01	-10.8	8.1	2.3
15S/03E-17M01	-10.6	8	7.4
15S/03E-26F01	Not Sampled	16.4	5.0
16S/04E-05M02	36.6	40.9	0.6
16S/04E-13R02	71.0	74.2	1.8
16S/04E-15D01	56.1	58.3	-0.4
16S/04E-15R02	69.0	68.7	-0.8
16S/04E-25C01	Not Sampled	79.7	-0.4
16S/05E-30E01	82.3	84.6	-0.6
16S/05E-32C01	Not Sampled	91.8	0.3
17S/04E-01D01	88.3	89.8	-0.3
17S/05E-06C02	97.4	95.1	-1.0
400-Foot Aquifer			
12S/02E-33H02	-6.9	1.5	4.7
13S/02E-10K01	-11.6	-0.3	4.0
13S/02E-21N01	-8.5	-0.8	-0.4
13S/02E-24N01	-7.0	0	2.0

Monitoring Site	August 2025 Groundwater Elevation	Fall 2025 Groundwater Elevation	Annual Change (Fall 2024 to Fall 2025)
13S/02E-27P01	-45.4	-14.7	4.7
13S/02E-31N02	-5.1	2.4	0.4
13S/02E-32J03	-9.3	0.2	0.7
14S/02E-02C03	Not Sampled	Not Sampled	N/A
14S/02E-03F03	-19.2	-8.6	2.1
14S/02E-05K01	-13.4	-2.6	5.2
14S/02E-08M02	-9.4	-1	0.0
14S/02E-11A04	-51.7	-18.7	2.9
14S/02E-11M03	-41.6	-13.4	9.9
14S/02E-12B03	-56.0	-28.0	-5.0
14S/02E-12Q01	-14.0	1.1	1.1
14S/02E-15K01	-26.3	-6.3	8.6
14S/02E-16A02	-20.5	-4.2	7.2
14S/02E-23A02	-37.6	-11.8	8.5
14S/02E-34A03	-25.7	-4.5	1.2
14S/02E-36G01	-26.0	-2.9	5.7
14S/03E-18C02	-34.3	-7.4	N/A
14S/03E-19C51	Not Sampled	-15.8	12.8
14S/03E-20C01	-68.0	-28	14.0
14S/03E-29F03	-8.0	-10	13.0
14S/03E-31L01	-6.0	1	7.0
15S/02E-01A03	-27.1	-3.1	9.0
15S/02E-02G01	-24.7	-3.8	9.3
15S/02E-12A01	-24.9	-12.1	0.1
15S/03E-03R02	-18.0	0	3.0
15S/03E-04Q01	-17.0	3	7.0
15S/03E-05C02	Not Sampled	Not Sampled	N/A
15S/03E-08F01	4.6	8.6	N/A
15S/03E-14P02	-11.5	8.5	5.4
15S/03E-15B01	-12.6	6	5.8
15S/03E-16F02	-17.9	6.5	-0.5
15S/03E-17P02	-23.0	-17	-9.0
15S/03E-26A01	-2.6	14.3	3.8
15S/03E-28B02	-2.0	16	4.0
15S/04E-29Q02	17.9	30.4	-0.1
15S/04E-31A02	23.2	31.2	1.6
15S/04E-34F01	Not Sampled	Not Sampled	N/A
16S/04E-04C01	37.1	44.9	2.3
16S/04E-08H03	45.4	49.9	0.1
16S/04E-10R02	47.6	55.8	-0.7

Monitoring Site	August 2025 Groundwater Elevation	Fall 2025 Groundwater Elevation	Annual Change (Fall 2024 to Fall 2025)
16S/04E-25G01	70.2	77.1	1.4
16S/05E-30J02	85.0	88	2.3
Deep Aquifers			
13S/01E-36J02	-11.9	-9.2	1.0
13S/02E-19Q03	-10.3	-8.6	0.5
13S/02E-26L02	-66.8	-52.9	2.7
13S/02E-28L03	Not Sampled	-40.0	-3.9
13S/02E-32E05	-16.7	-13	1.8
14S/02E-06L01	-16.4	-11.7	0.9
14S/02E-07J03	-12.3	Not Sampled	N/A
14S/02E-14R02	Not Sampled	Not Sampled	N/A
14S/02E-20E01	-44.2	-29.0	0.1
14S/02E-21K04	-53.3	-31.9	0.6
14S/02E-22A03	-122.5	-52.1	2.4
14S/02E-23J02	Not Sampled	Not Sampled	N/A
14S/02E-25A03	Not Sampled	Not Sampled	N/A
14S/02E-26G01	Not Sampled	Not Sampled	N/A
14S/02E-27K02	-90.6	-42.4	2.8
14S/02E-28H04	-99.7	-49.7	9.6
14S/02E-35B01	Not Sampled	Not Sampled	N/A
14S/03E-19C01	-105.8	-54.1	-6.6
15S/02E-12C02	-58.5	-32.4	3.5
16S/05E-30F02	-4.8	48.0	5.2

In feet, NAVD88

*Groundwater elevation is estimated.

Note: "N/A" indicates that a fall groundwater elevation was not taken in either WY 2024 or WY 2025.

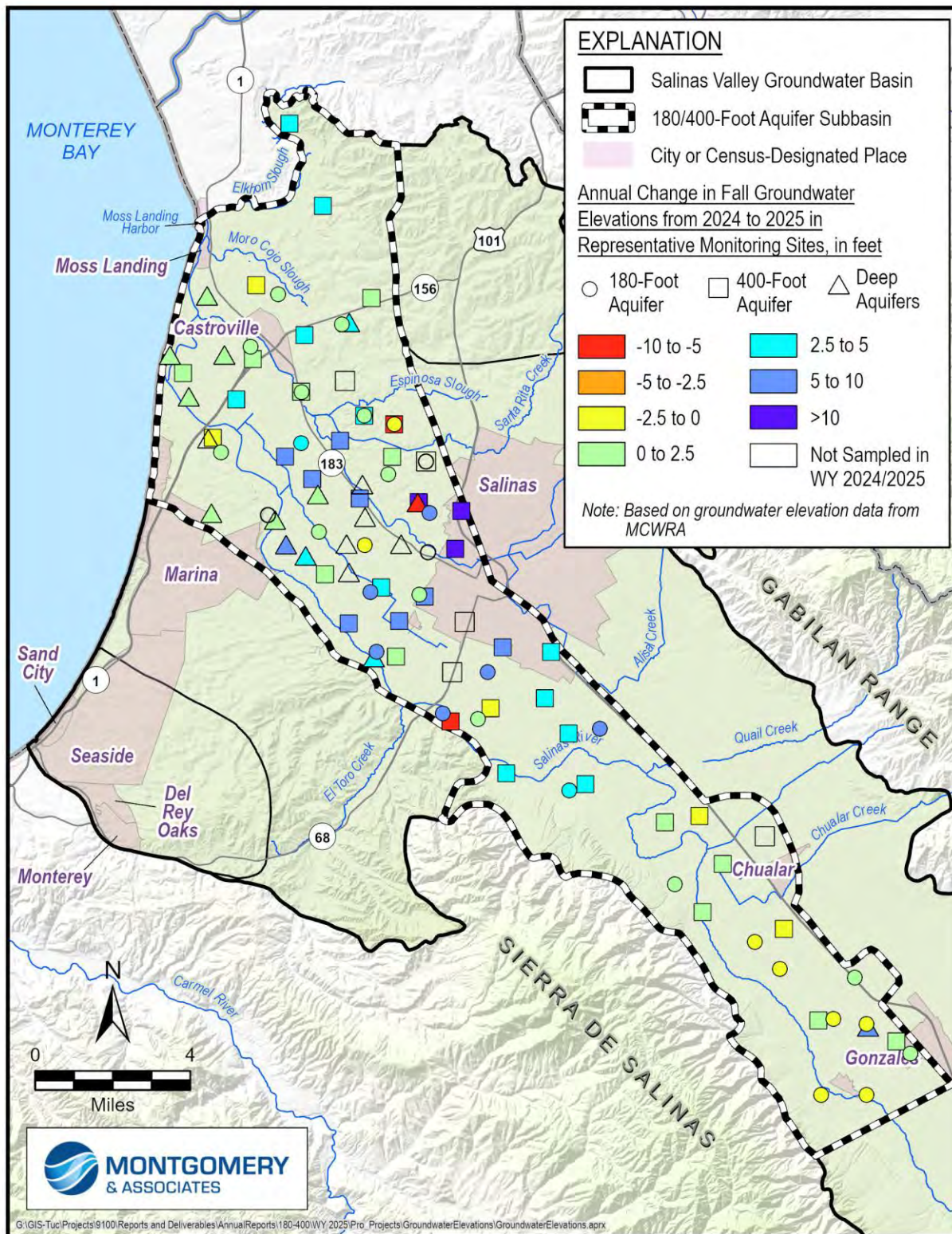
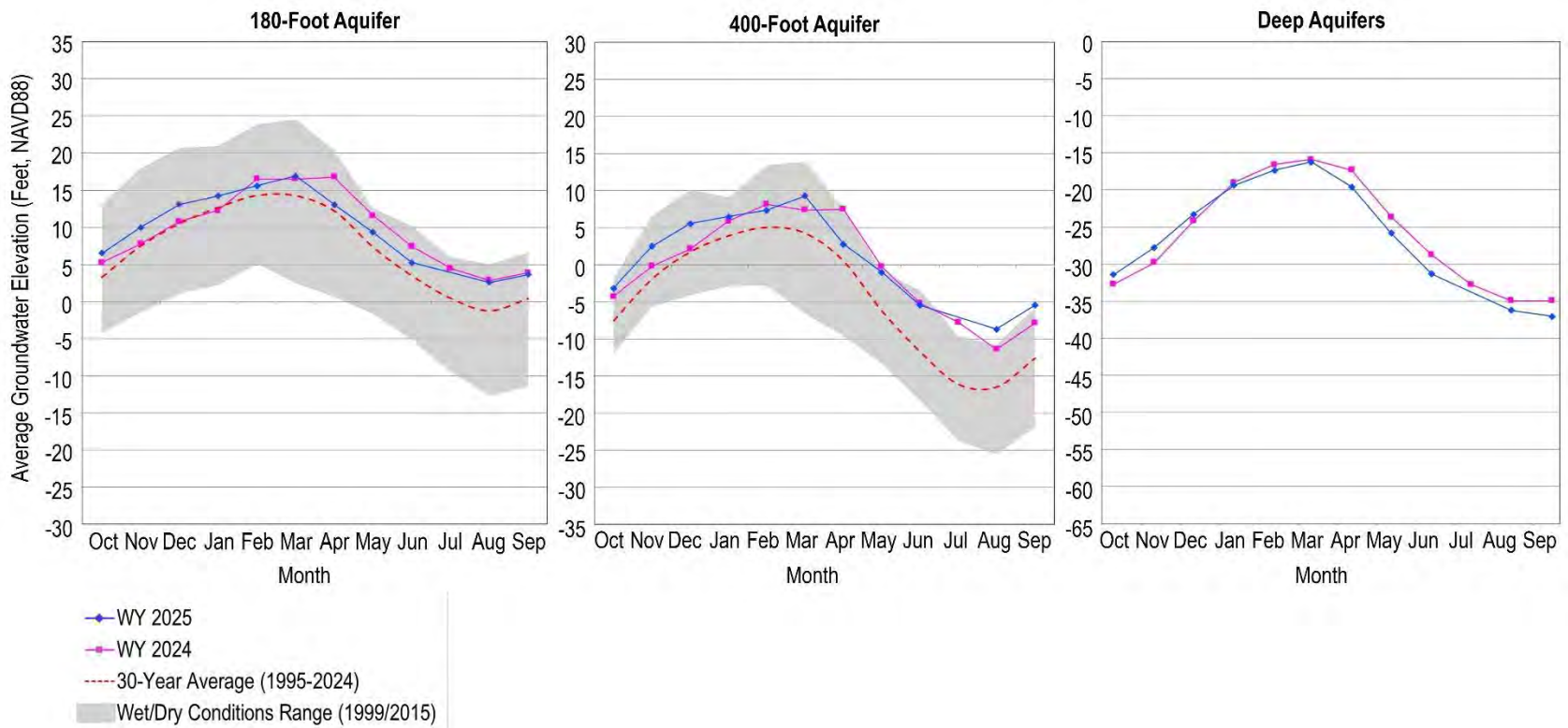


Figure 3-6. Annual Change in Fall Groundwater Elevations in Representative Monitoring Sites

The true seasonal high varies year to year, typically occurring between January and March as a result of winter rain recharge. Fewer wells are monitored during this period because some wells become inaccessible during the rainy season. While groundwater elevations measured in November and December are used for comparison against the SMC and are more reflective of groundwater management, MCWRA collects monthly or daily groundwater elevation data in 90 monitoring wells capturing the true seasonal high. These wells can be used to understand seasonal variation. (MCWRA, 2025a)

Figure 3-7 shows the WY 2025 average monthly groundwater levels for a subset of wells monitored monthly compared to their average in WY 2024 and the 30-year average (WY 1995 – WY 2024) in the 180-Foot and 400-Foot Aquifers. The Deep Aquifers are also included on this figure but without a 30-year average because the Deep Aquifers have not been monitored for that long. SVBGSA and MCWRA are working together to increase the frequency of monitoring throughout the Subbasin that can be used to understand the seasonal variation and monitor the seasonal high.



(MCWRA, 2025a)

Figure 3-7. Average Groundwater Elevation Trends

3.2.1 Groundwater Elevation Contours

SVBGSA received groundwater elevation contour maps from MCWRA for the 180/400 Subbasin for August and fall 2025. Where necessary, groundwater contours were adapted using groundwater elevation data from MCWRA to expand across the Subbasin. The August contours represent seasonal low conditions. While the fall contours are considered neutral and the true seasonal high usually occurs between January and March (MCWRA, 2015), the GSP adopts fall groundwater elevations as the seasonal high for SGMA compliance because GSP monitoring is based on MCWRA's existing monitoring. Additionally, fall elevations provide a more useful comparison year to year.

Groundwater elevation contours for seasonal low and high groundwater conditions in the 180-Foot Aquifer are shown on Figure 3-8 and Figure 3-9, respectively. These figures show a groundwater depression trending toward the City of Salinas roughly from the west. This depression is related to a pumping trough northeast of Salinas in the Eastside Subbasin. In this area, groundwater flow gradients are not parallel to the Valley's long axis but rather are cross-valley toward the pumping trough in the Eastside Subbasin. The pumping trough is more pronounced in August than in the fall due to the seasonal groundwater pumping trends in the Basin. In the fall contours, the northeastern depression is still present. The contours show that during both the August and fall measurements, groundwater levels near the coast were at approximately sea level.

Groundwater elevation contours for seasonal low and high groundwater conditions in the 400-Foot Aquifer are shown on Figure 3-10 and Figure 3-11, respectively. Similar to the overlying 180-Foot Aquifer, the contours for the 400-Foot Aquifer indicate that groundwater flow directions are trending toward the pumping trough at the City of Salinas during both seasonal low and seasonal high conditions. Groundwater elevations in the 400-Foot Aquifer are lower than groundwater elevations in the 180-Foot Aquifer.

The MCWRA does not produce groundwater elevation maps of the Deep Aquifers. However, groundwater elevation point data from MCWRA, along with data from Marina Coast Water District (MCWD), Monterey Peninsula Water Management District (MPWMD), and the Seaside Watermaster, were used to create contours for the Deep Aquifers. Figure 3-12 and Figure 3-13 show the groundwater elevation contours for the seasonal low and high groundwater conditions in the Deep Aquifers, respectively. Like the overlying aquifers, groundwater flow direction is approximately parallel to the Valley's long axis in the southern half of the Subbasin. Groundwater flows toward a depression west of the City of Salinas where most of the large agricultural pumping wells in the Subbasin are located. The Deep Aquifers comprise multiple geologic formations, which can lead to differences in groundwater elevations in wells that are in close proximity. However, most wells are screened across multiple formations so only 1 set of

contours were created for the Deep Aquifers in 180/400 Subbasin. In the Monterey Subbasin, contours are drawn separately for the upper and lower portions of the Deep Aquifers. Figure 3-12 and Figure 3-13 include the contours for the upper Deep Aquifers in the Monterey Subbasin. The upper Deep Aquifers consist of the lower Paso Robles Formation while the lower Deep Aquifers consist of the Purisima Formation or Santa Margarita Sandstone.

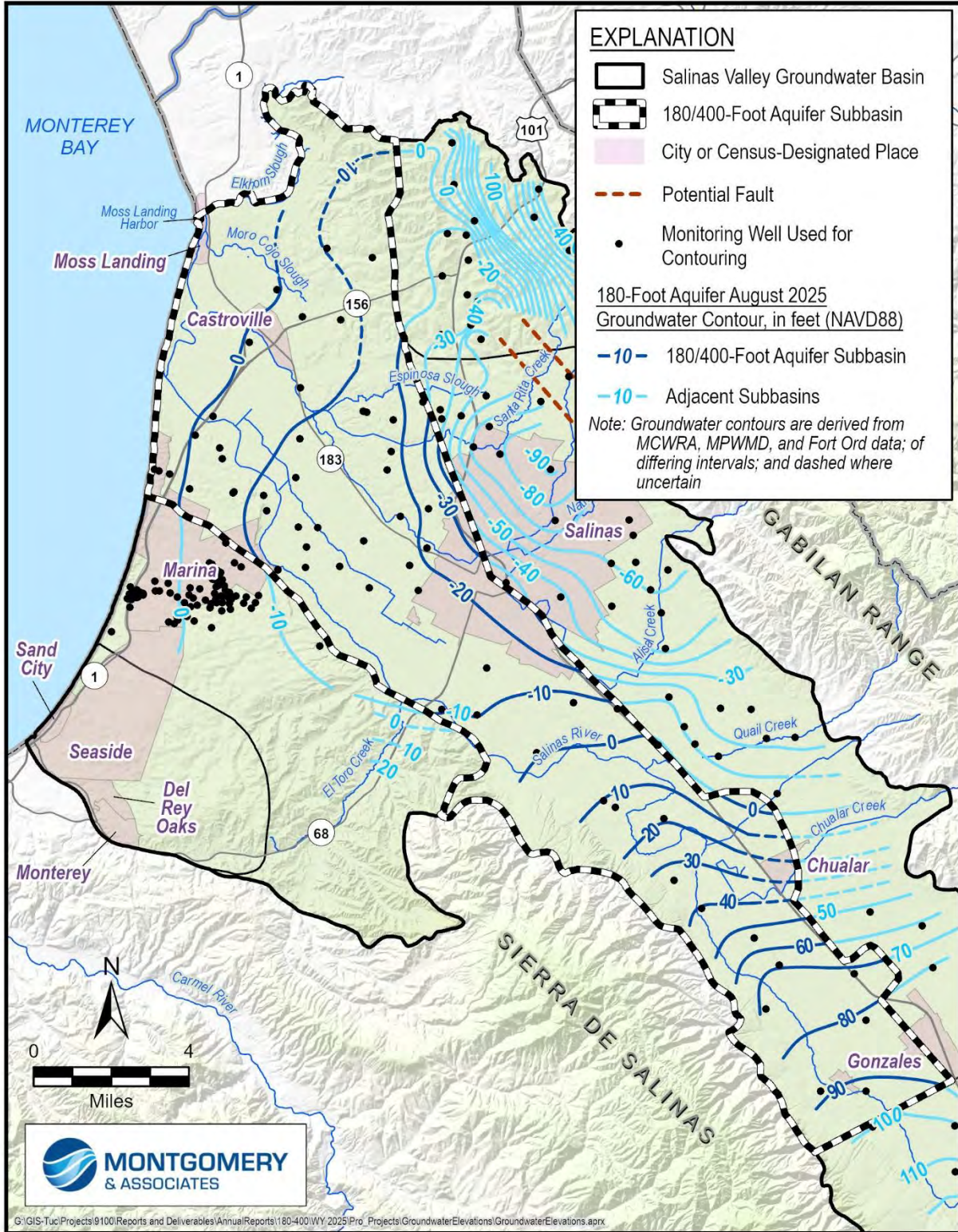


Figure 3-8. 180-Foot Aquifer Seasonal Low Groundwater Elevation Contour Map

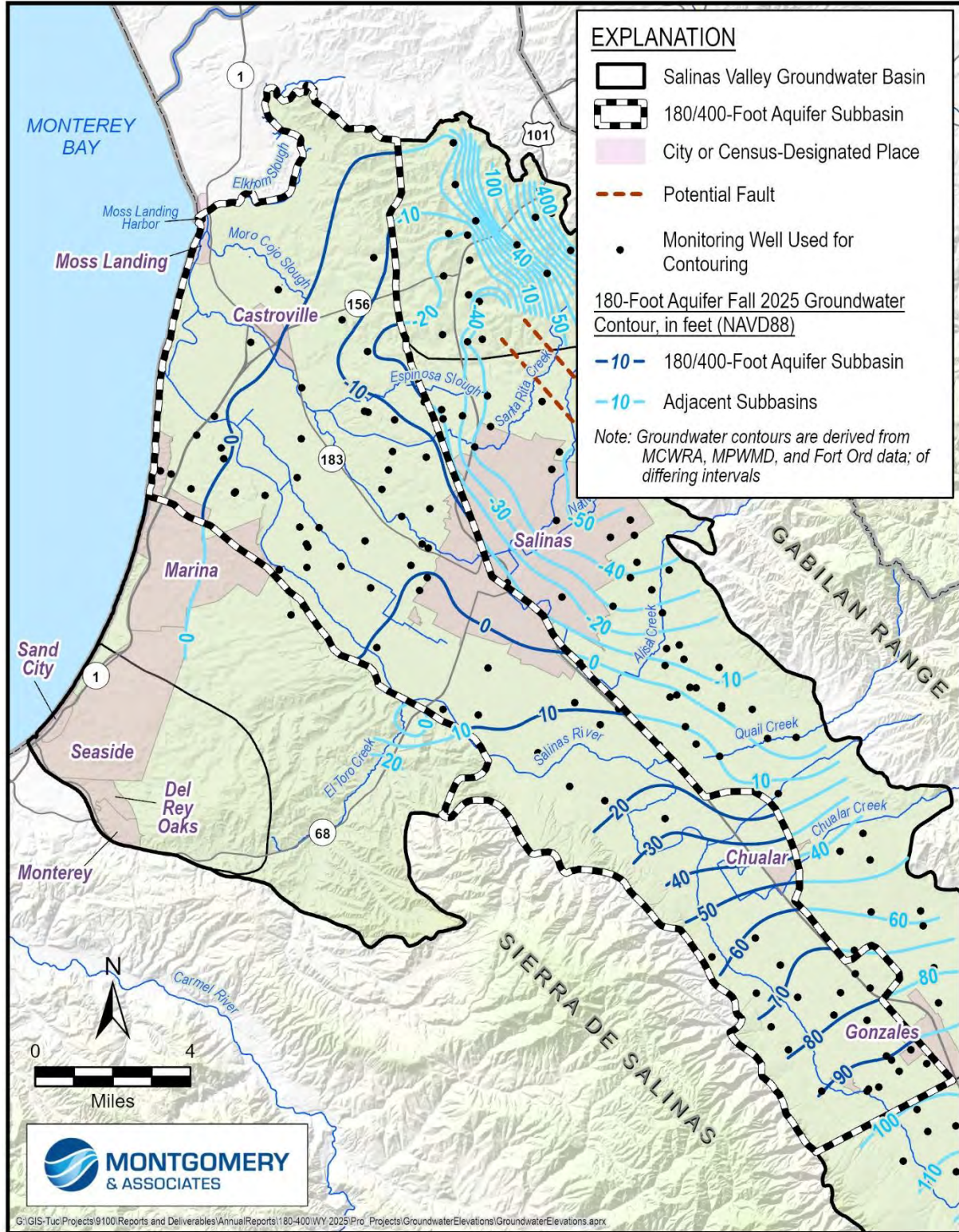


Figure 3-9. 180-Foot Aquifer Seasonal High Groundwater Elevation Contour Map

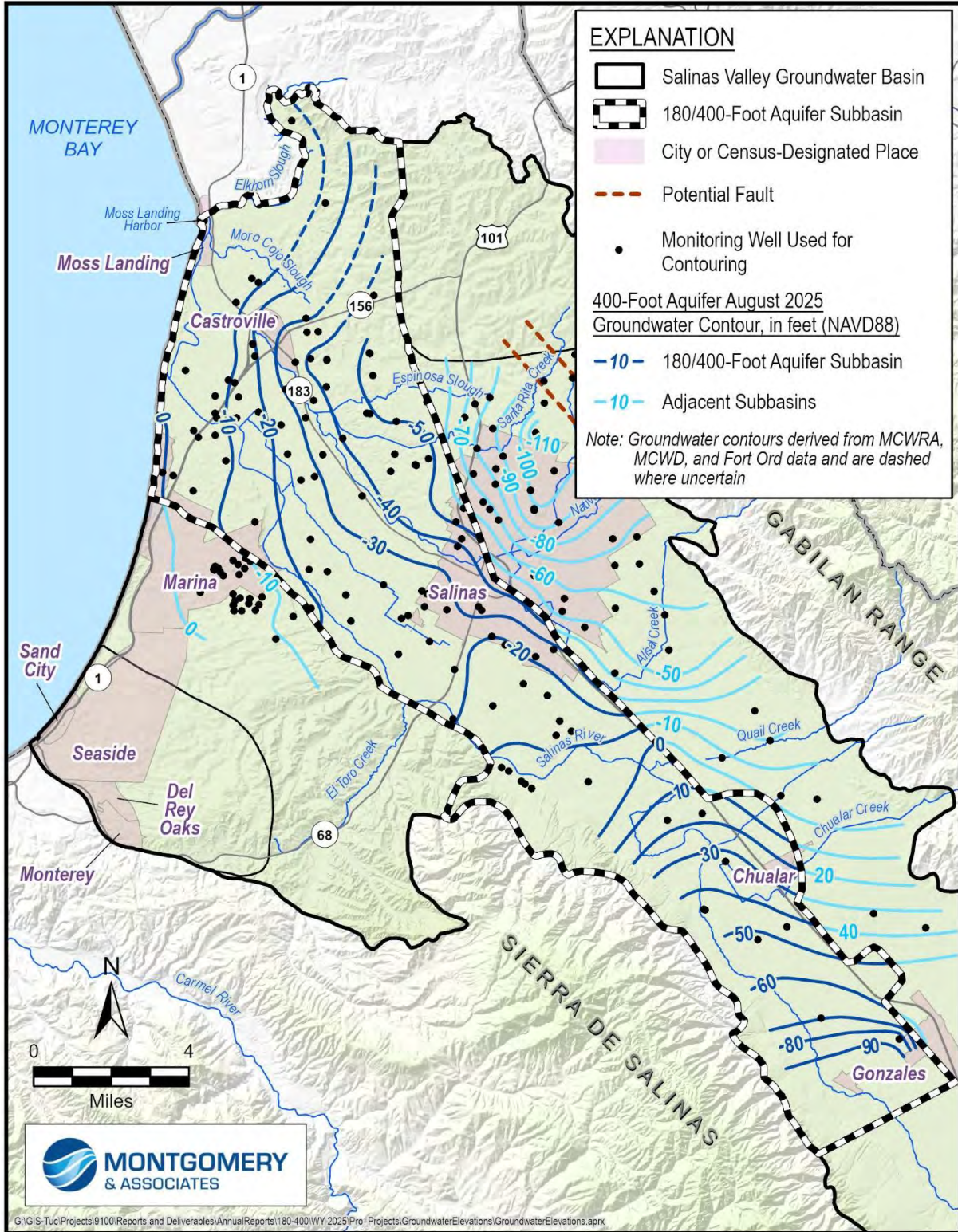


Figure 3-10. 400-Foot Aquifer Seasonal Low Groundwater Elevation Contour Map

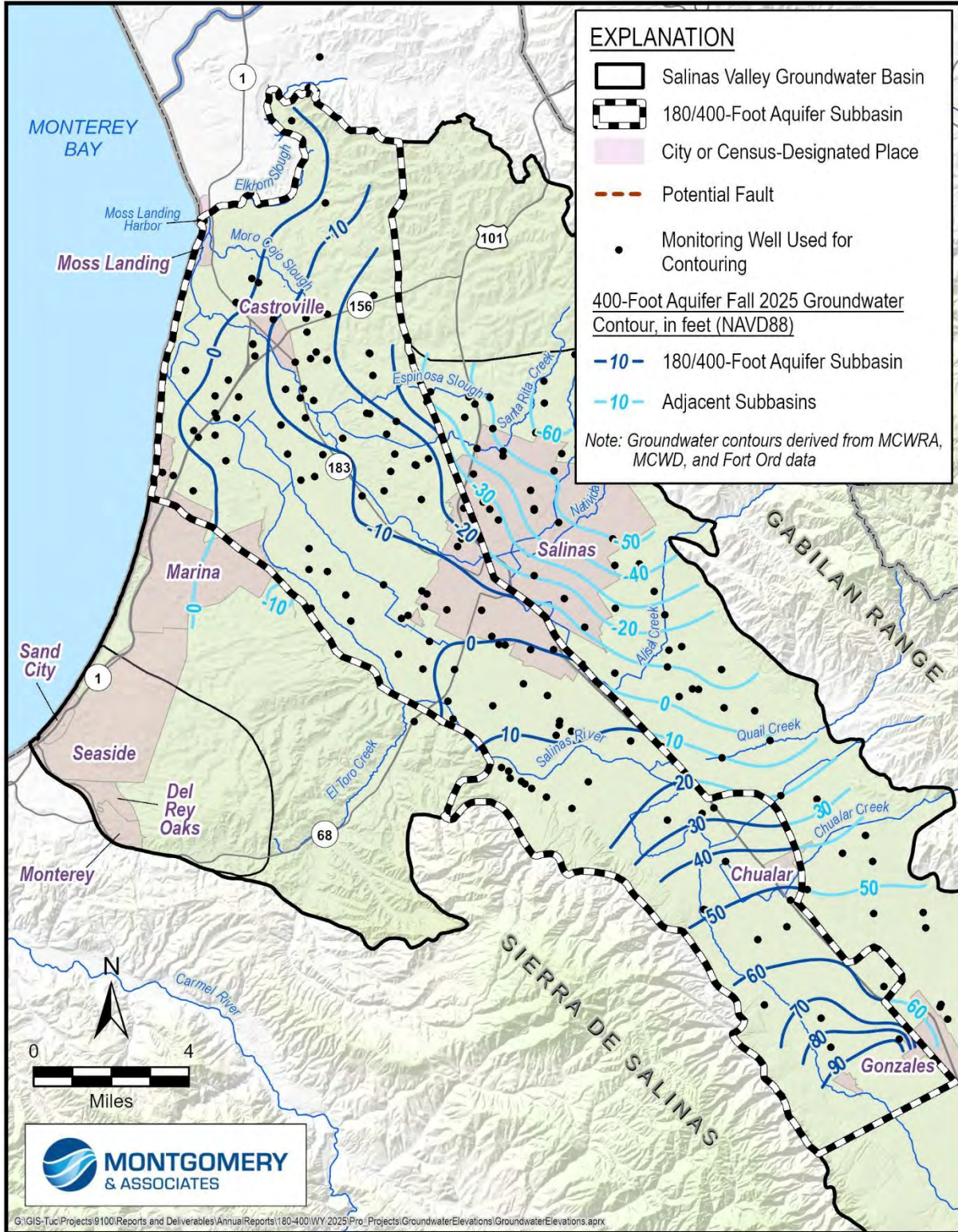


Figure 3-11. 400-Foot Aquifer Seasonal High Groundwater Elevation Contour Map

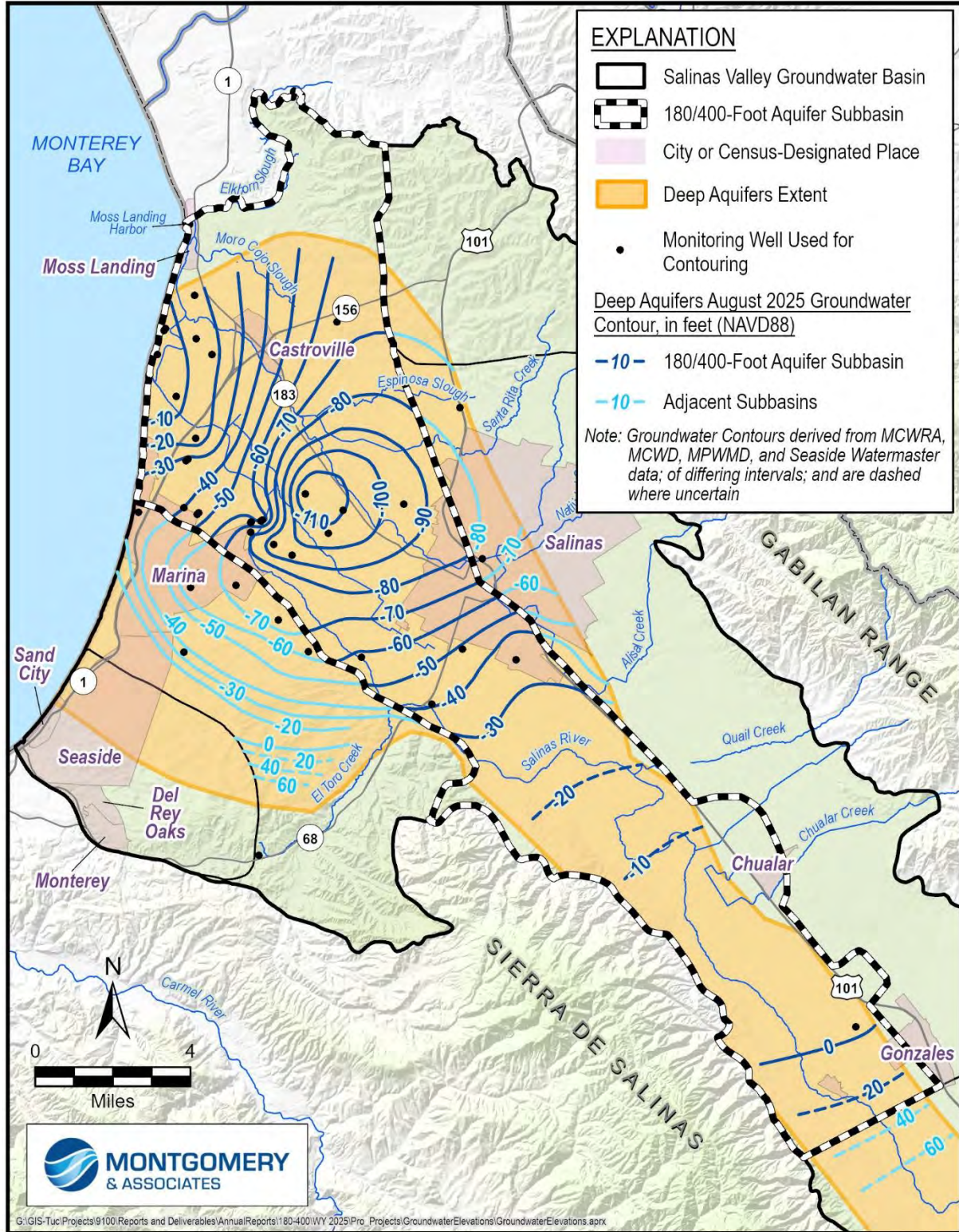


Figure 3-12. Deep Aquifers Seasonal Low Groundwater Elevation Contour Map

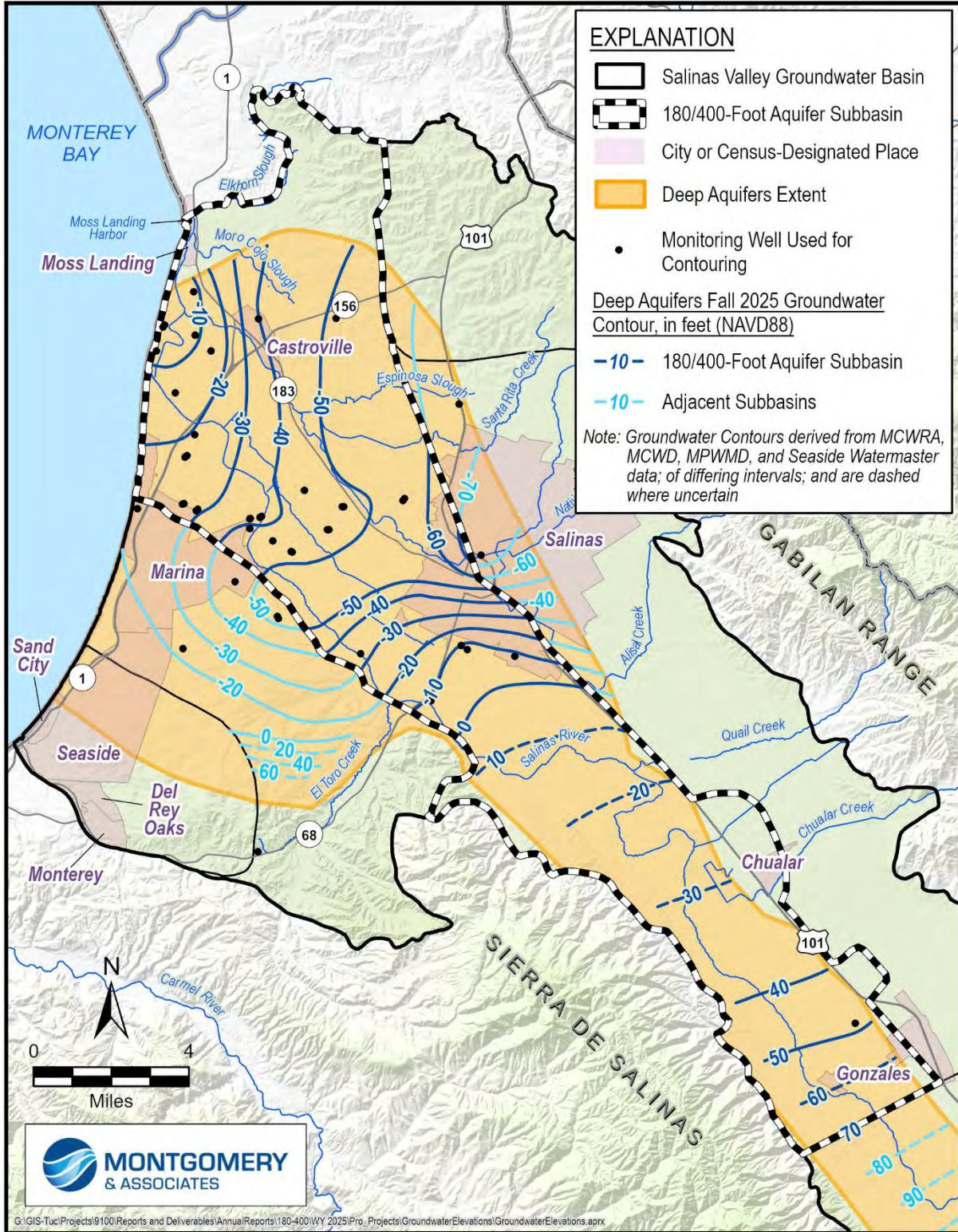


Figure 3-13. Deep Aquifers Seasonal High Groundwater Elevation Contour Map

3.2.2 Groundwater Elevation Hydrographs

Temporal trends in groundwater elevations can be assessed with hydrographs that plot changes in groundwater elevations over time. Hydrographs for selected monitoring wells within the 180-Foot, 400-Foot, and Deep Aquifers are shown on Figure 3-14 through Figure 3-16, respectively. These hydrographs were selected to show characteristic trends in groundwater elevations in each aquifer. The hydrographs indicate that groundwater elevations in the 180-Foot and 400-Foot Aquifers have generally declined throughout the Subbasin since 2019. However, during WY 2025, groundwater elevations rose in most wells that were measured in the 180-Foot and 400-Foot Aquifers. Groundwater elevations in the Deep Aquifers have mainly declined for the last 2 decades but rose in over half of the RMS wells that were sampled during WY 2025. Observed groundwater elevation increases in the Deep Aquifers such as this are more likely the result of decreased extractions, rather than an indication of recharge. Hydrographs for all RMS wells are included in Appendix A.

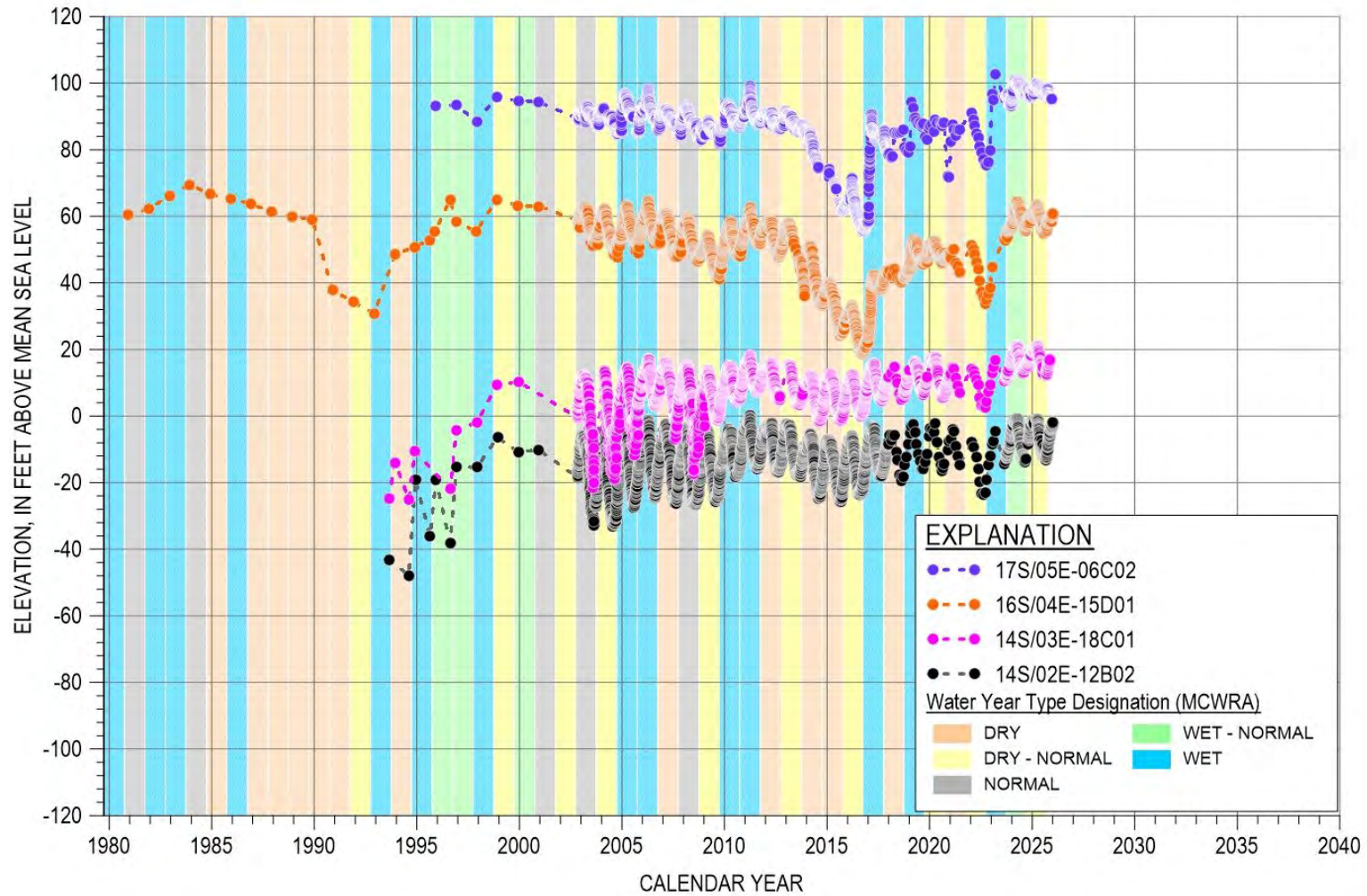


Figure 3-14. Groundwater Elevation Hydrographs for Selected Monitoring Wells in 180-Foot Aquifer

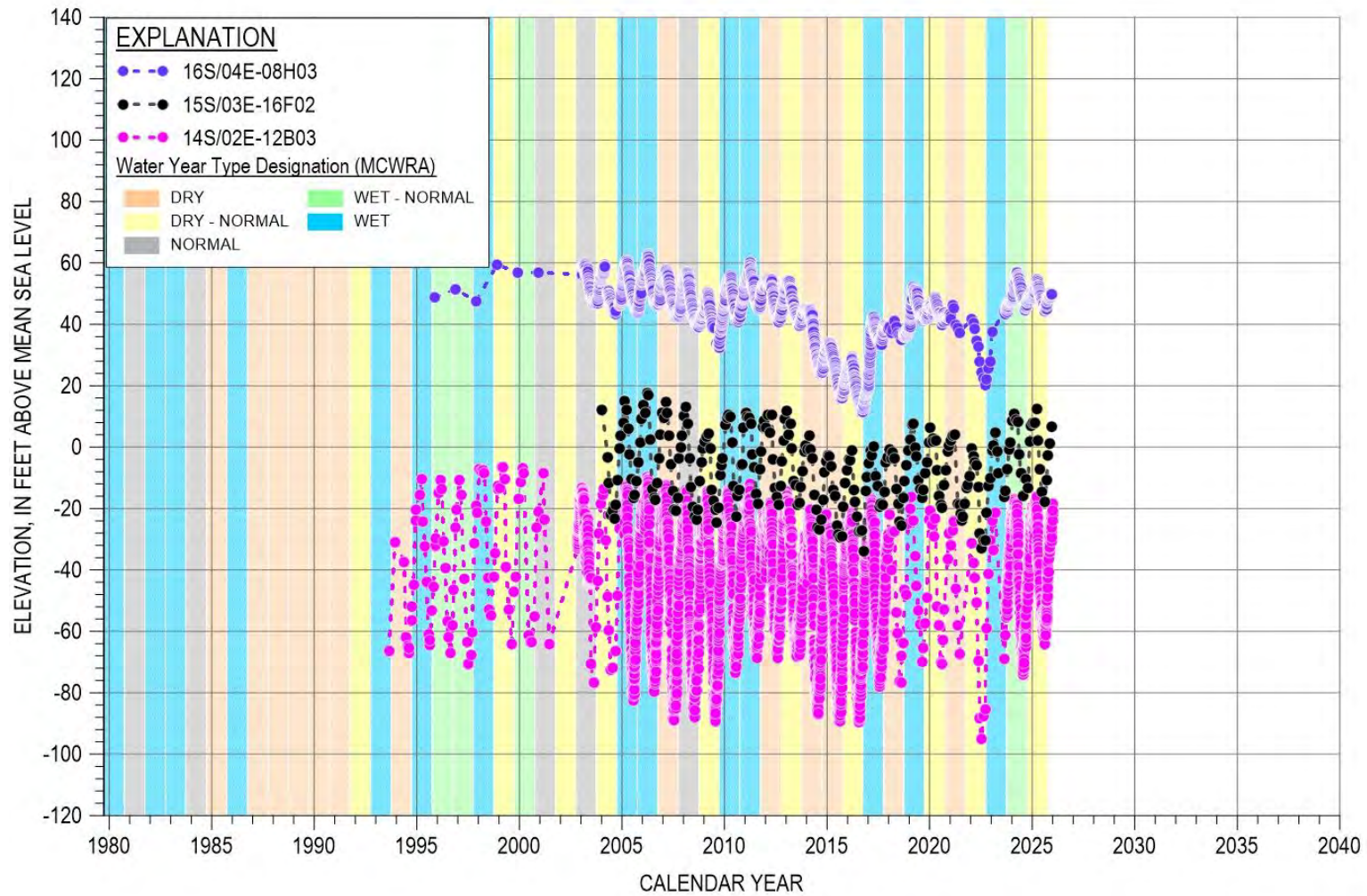


Figure 3-15. Groundwater Elevation Hydrographs for Selected Monitoring Wells in 400-Foot Aquifer

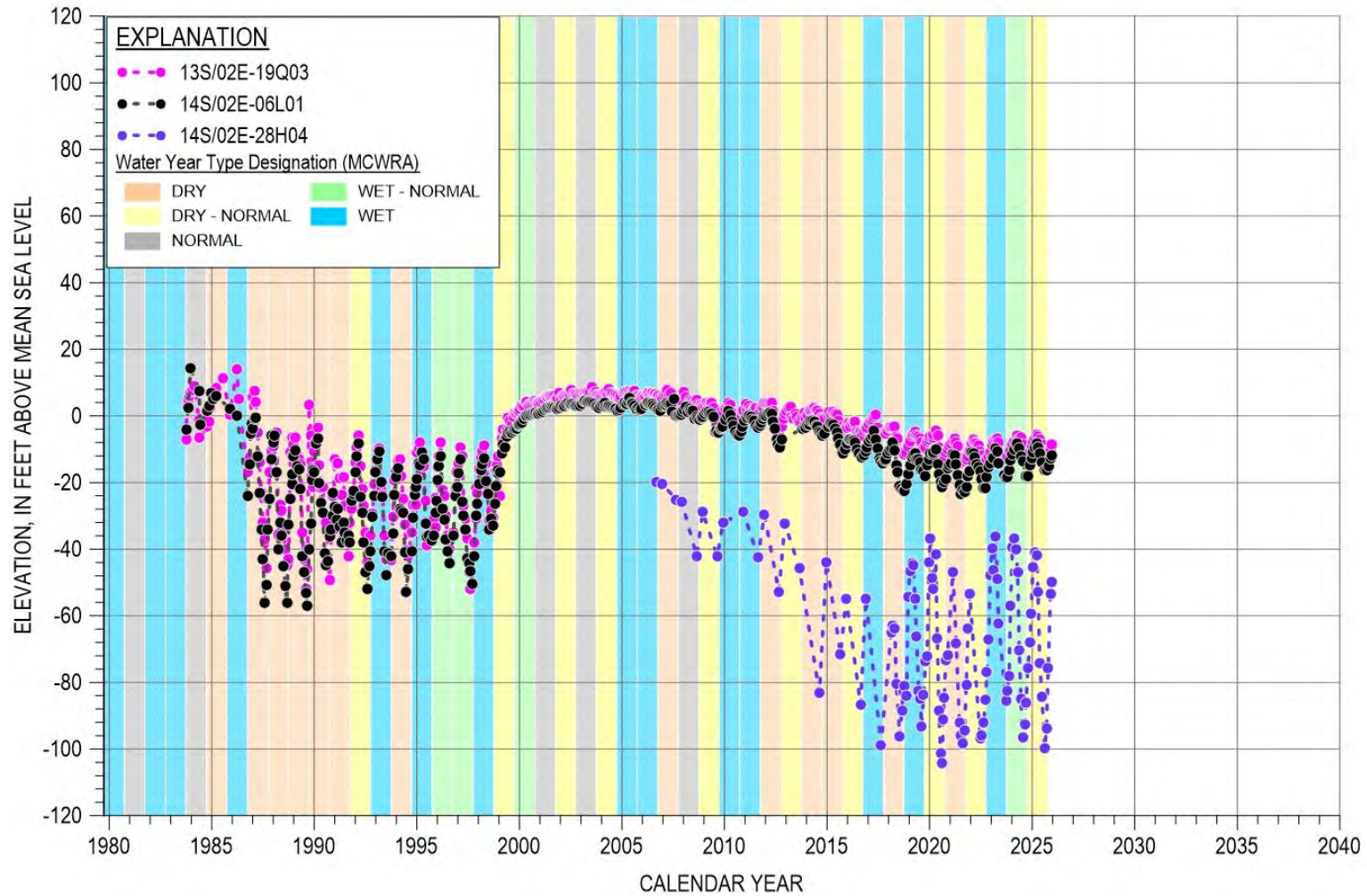


Figure 3-16. Groundwater Elevation Hydrograph for Selected Monitoring Wells in Deep Aquifers

3.3 Seawater Intrusion

MCWRA annually prepares contours of seawater intrusion for the 180/400 Subbasin and the adjacent Monterey Subbasin. Figure 3-17 and Figure 3-18 show the extents of seawater intrusion through time in the 180-Foot and 400-Foot Aquifers, respectively, for the 180/400 Subbasin. The mapped extent of seawater intrusion is based on the 500 milligram per liter (mg/L) chloride isocontour. These figures also show the 2025 250 mg/L extents for both the 180-Foot and 400-Foot Aquifers. The 250 mg/L chloride extent is much more extensive and provides an early warning of seawater intrusion; particularly, for the City of Salinas where the 250 mg/L chloride extent has reached its western boundary in the 180-Foot Aquifer and is only 990 feet away in the 400-Foot Aquifer. The MCWRA seawater intrusion contours for the Monterey Subbasin are not included in these figures because there is limited chloride monitoring in the Monterey Subbasin; therefore, MCWD assesses seawater intrusion in the Monterey Subbasin through a different methodology.

During WY 2025, seawater intrusion in the 180-Foot Aquifer advanced along the eastern front of the seawater intrusion island as highlighted by the dark red area shown on Figure 3-17. Seawater intrusion advancement in the 180-Foot Aquifer increased the acreage of land overlying the mapped seawater intrusion extent by approximately 90 acres in WY 2025 compared to WY 2024.

For the first year since GSP implementation, seawater intrusion did not advance in the 400-Foot Aquifer and the extent remains the same as in WY 2024, shown on Figure 3-18. However, information from a private well owner indicates that the pink highlighted area may potentially be seawater intruded. As such, it is currently under review and MCWRA will further investigate this area in the upcoming year and revise the chloride isocontours if necessary. August 2025 groundwater elevations in these areas of the 180-Foot and 400-Foot Aquifers remain below sea level. Despite the minimal advancement of the seawater intrusion front compared to historical years in the 180-Foot and 400-Foot Aquifers, seawater intrusion persists in the Subbasin. No seawater intrusion has been detected in the Deep Aquifers.

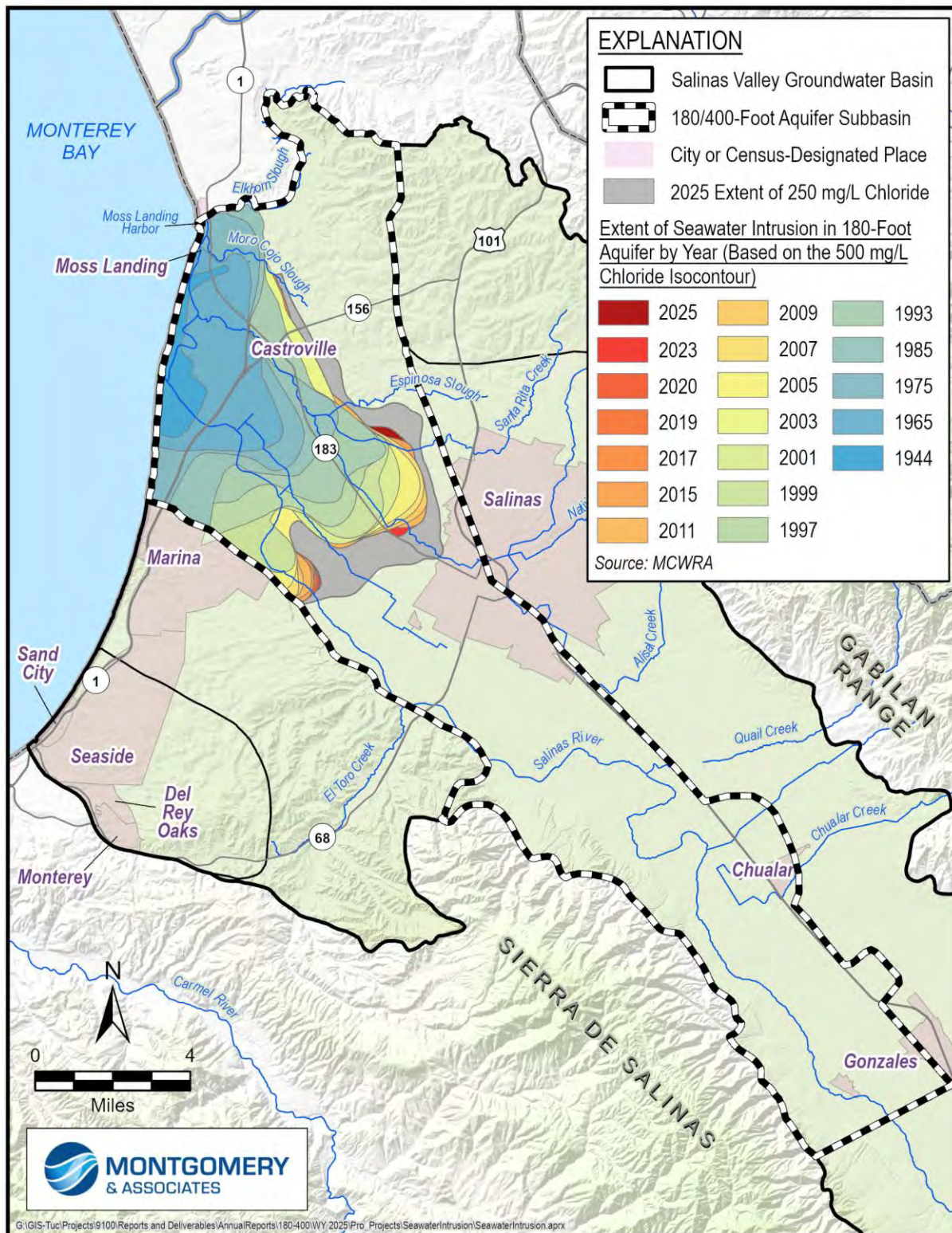


Figure 3-17. Seawater Intrusion Contours for the 180-Foot Aquifer

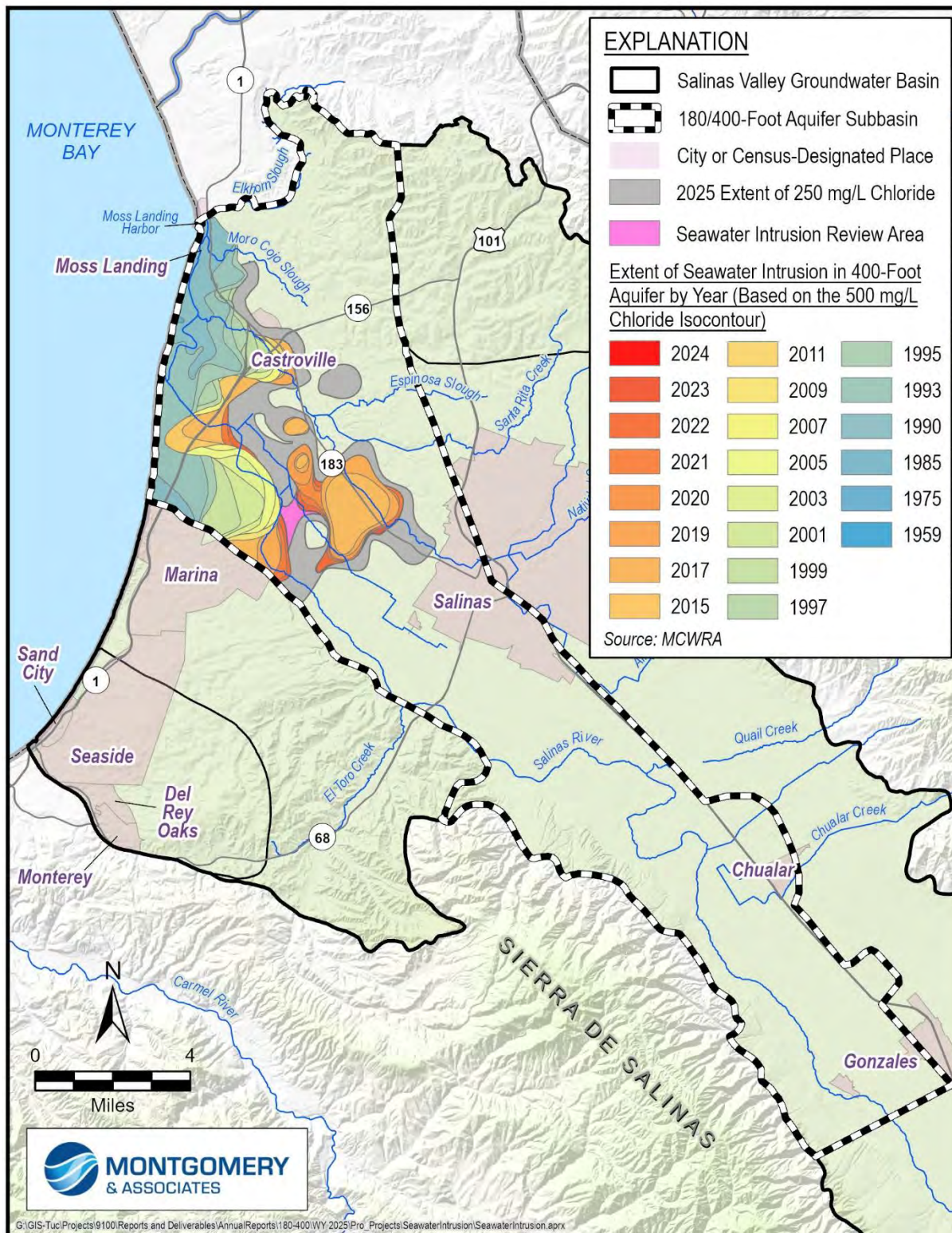


Figure 3-18. Seawater Intrusion Contours for the 400-Foot Aquifer

3.4 Change in Groundwater Storage

The Subbasin GSP adopted the concept of change in usable groundwater storage, defined as the annual average increase or decrease in groundwater that can be safely used for municipal, industrial, or agricultural purposes. Change in usable groundwater storage is the sum of change in storage due to groundwater elevation changes and the change in storage due to seawater intrusion. The change in storage due to groundwater elevations and the change in storage due to seawater intrusion are calculated separately. The 180/400 Subbasin has experienced declines in groundwater elevations, advancement of seawater intrusion, and loss of groundwater in storage on average over the past few decades. However, after this wet-normal year, groundwater elevations in many wells rose and groundwater in storage increased. This is expected during wet years and does not indicate a change in the overall downward trend.

3.4.1 Change in Groundwater Storage due to Groundwater Elevation Changes

The change in groundwater storage due to change in groundwater elevations is only calculated for the portion of the Subbasin that is not seawater intruded. Change in groundwater elevations within the seawater intruded area is accounted for in the estimate for change in groundwater storage due to seawater intrusion described in Section 3.4.2. The observed groundwater elevation changes outside the seawater intruded area provide a measure of the amount of usable groundwater that has moved into and out of storage during each year, not accounting for seawater intrusion.

The storage change due to groundwater elevation changes is calculated by multiplying the annual change in groundwater elevation by a storage coefficient and the non-seawater intruded land area of the Subbasin. As described in Sections 5.2.2 and 8.6.2.1 of the GSP Amendment 1, the change in storage is calculated in 2 ways: (1) for individual aquifers and (2) for the Subbasin as a whole. GSP Regulations require that the change in storage be reported for individual principal aquifers in annual reports. However, to appropriately compare annual change in storage to the updated reduction in storage SMC in the GSP Amendment 1, a single calculation for the Subbasin is necessary.

Both approaches calculate average change in groundwater elevations in the Subbasin the same way, but they differ in how they calculate the storage coefficient and land area.

Annual Change in Average Groundwater Elevations: The annual change in average groundwater elevations is calculated using the fall groundwater elevation contours. Fall measurements occur at the end of the irrigation season and before groundwater levels rise due to seasonal recharge by winter rains. These measurements record annual changes in storage reflective of groundwater recharge and withdrawals in the Subbasin. Currently, MCWRA only

generates contours for the 180-Foot and 400-Foot Aquifers. SVBGSA produced contours for the Deep Aquifers.

Average annual change in groundwater elevations in the 180-Foot Aquifer in WY 2025 was estimated by subtracting the fall 2024 groundwater elevations shown on Figure 3-19 from the fall 2025 groundwater elevations (Figure 3-8). The spatially-estimated change in storage due to groundwater elevation changes across the 180-Foot Aquifer is depicted on Figure 3-20. Similarly, for the 400-Foot Aquifer, Figure 3-21 shows the fall 2023 groundwater elevation contours that are subtracted from the fall 2025 groundwater elevation contours (Figure 3-11) to calculate the spatially estimated change in storage due to groundwater elevation changes shown on Figure 3-22. Finally, for the Deep Aquifers, Figure 3-23 shows the fall 2024 groundwater elevation contours that are subtracted from the fall 2025 groundwater elevation contours (Figure 3-13) to calculate the spatially estimated change in storage due to groundwater elevation changes shown on Figure 3-24. The average change in groundwater elevations calculated this way is different than those reported in Section 3.2, because it includes interpolated values. Most of the 180-Foot and 400-Foot Aquifer experienced a slight decrease in storage. In the Deep Aquifers, the greatest loss in storage occurred near the City of Salinas; however, unlike the overlying aquifers, most of the Deep Aquifers showed an overall increase in storage. To align with the Reduction in Storage SMC, the annual change in groundwater storage is calculated for the entire area of the Subbasin. In order to do this, groundwater elevations are extrapolated to Subbasin boundaries based on MCWRA contours and data.

For the Subbasin-wide calculation, the change in groundwater elevations from fall 2024 to fall 2025 are averaged together for all principal aquifers.

Storage Coefficient: To calculate the change in storage for individual aquifers, storage coefficients of 0.012, 0.005, and 0.02 for the 180-Foot, 400-Foot, and Deep Aquifers, respectively, are used. The storage coefficients for the 180-Foot and 400-Foot Aquifers are derived from specific storage estimates specified in the Salinas Valley Integrated Hydrologic Model (SVIHM), a groundwater model under development by the USGS and subsequently updated by the SVBGSA, multiplied by the average approximate thickness of each aquifer. The storage coefficient for the Deep Aquifers was developed using specific storage estimates from the Seawater Intrusion Model weighted by the average thickness of the Lower Paso Robles and Purisima Formation layers. Although the Deep Aquifers are confined, it has the largest storage coefficient because it is the thickest of the principal aquifers in the Subbasin. These storage coefficients are likely to change when the SVIHM is finalized as part of the 2027 GSP Periodic Evaluation.

To calculate the total change in storage for the Subbasin as a whole, a storage coefficient of 0.078 is used, which is considered reflective of all aquifers including the shallow unconfined

sediments and the unconfined portions of the 180-Foot Aquifer, which would have higher storage coefficients than the confined aquifers. This number is an average of the storage coefficient of 0.036 for the Pressure Subarea from Monterey County's *State of the Basin Report* (Brown and Caldwell, 2015) and the initial specific yield estimate of 0.12 used in the SVIHM for the unconfined portions of the Subbasin.

Non-Seawater Intruded Land Area: The area for the aquifer-specific calculation was determined by subtracting the 2025 seawater intruded area from the area of the contoured portion of the 180-Foot and 400-Foot Aquifer. For the Deep Aquifers, only the area of the Deep Aquifers extent that overlaps with the 180/400 Subbasin was used.

For the whole Subbasin calculation, the area was estimated by subtracting the total volume of seawater intruded groundwater from the total amount of water that can be held in storage above the bottom of the 400-Foot Aquifer. This volume was then divided by the depth to the bottom of the 400-Foot Aquifer to calculate an area. Calculating area in this manner accounts for the aquitards and shallow sediments, which hold some water and are factored into the whole subbasin storage coefficient of 0.078.

Annual Change in Storage Calculation: The components used for estimating change in groundwater storage due to groundwater elevation changes for the aquifer-specific approach are shown in Table 3-7. Similarly, Table 3-8 shows the components used for the Subbasin-wide approach. The storage gain due to changes in groundwater elevations using the aquifer-specific approach is 1,400 AF/yr in the 180-Foot Aquifer, 1,800 AF/yr in the 400-Foot Aquifer, and 4,000 AF/yr in the Deep Aquifers. The storage gain using the Subbasin-wide approach is approximately 18,400 AF/yr. It is important to note that groundwater in confined aquifers respond to changes in pressure and a rise in groundwater elevations are not necessarily indicative of groundwater recharge. Furthermore, the total storage change in the individual aquifers do not sum to the Subbasin-wide storage change. Most of the storage gain occurs in the shallow sediments above the 180-Foot Aquifer, which are not designated as a principal aquifer, and in the unconfined portions of the 180-Foot Aquifer. These storage gains are added to storage loss due to seawater intrusion in Section 3.4.3.

Table 3-7. Parameters Used for Estimating Annual Change in Groundwater Storage Due to Groundwater Elevation Changes Outside of Seawater Intruded Area per Aquifer

Component	180-Foot Aquifer	400-Foot Aquifer	Deep Aquifers
Area of contoured portion of Subbasin minus seawater intruded area (acres)	65,500	74,400	76,000
Storage coefficient	0.012	0.005	0.02
Average change in groundwater elevations (feet)	1.8	4.8	2.6
Change in groundwater storage (AF)	1,400	1,800	4,000
Total annual change in groundwater storage due to changes in groundwater elevations (AF/yr)	7,200		

Note: Negative values indicate loss, positive values indicate gain. Groundwater in confined aquifers responds to changes in pressure, and a rise in groundwater elevations does not necessarily indicate that groundwater recharge is occurring.

Table 3-8. Parameters Used for Estimating Annual Change in Groundwater Storage Due to Groundwater Elevation Changes Outside of Seawater Intruded Area for the Whole Subbasin

Component	Subbasin Total
Area of contoured portion of Subbasin minus seawater intruded area (acres)	76,000
Storage coefficient	0.078
Average change in groundwater elevations (feet)	3.1
Total annual change in groundwater storage due to changes in groundwater elevations (AF/yr)	18,400

Note: Negative values indicate loss, positive values indicate gain. The average change in groundwater elevations reported here is based on an interpolation and therefore, does not exactly match that reported in Section 3.2.

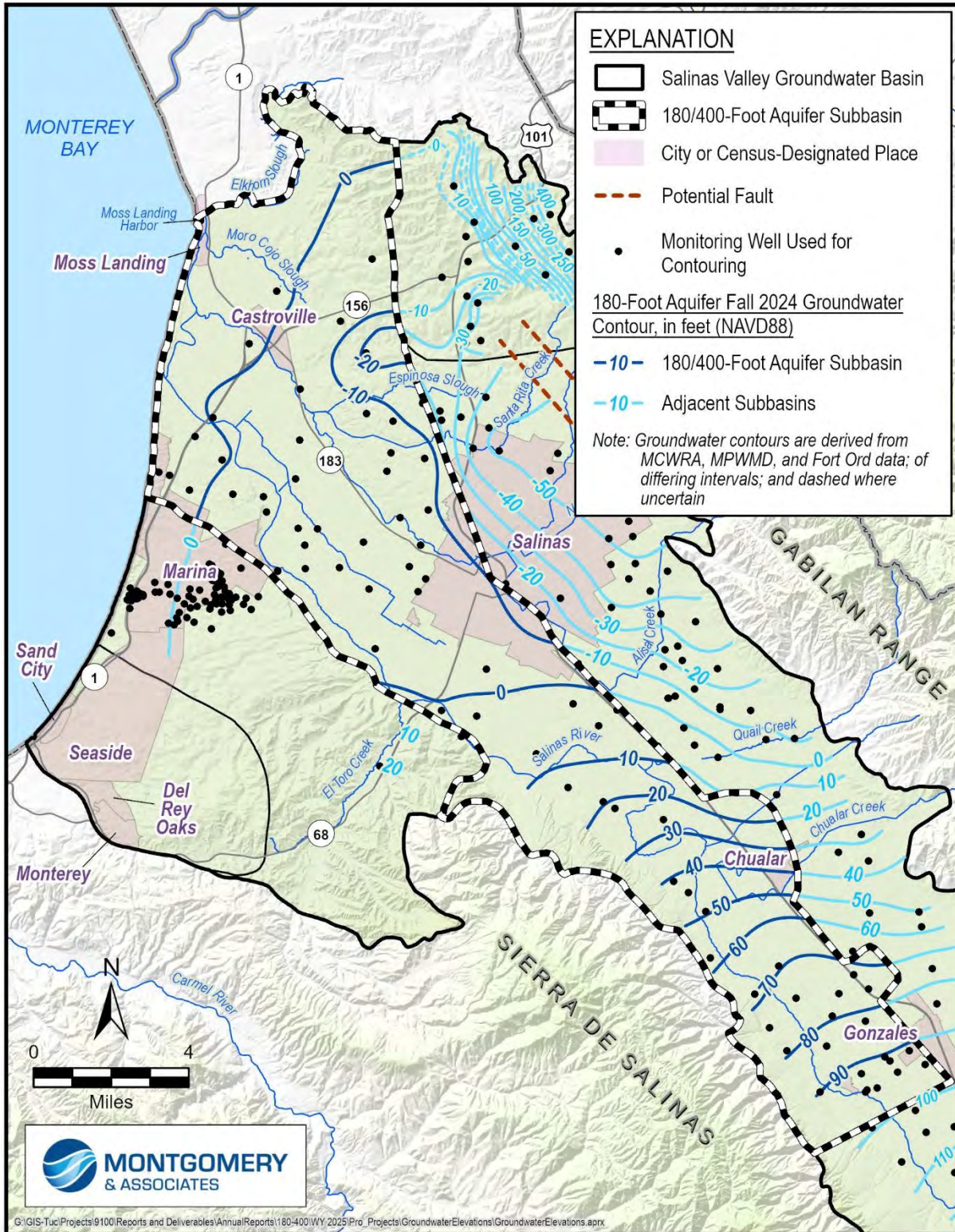


Figure 3-19. Fall 2024 Groundwater Elevation Contour Map for 180-Foot Aquifer

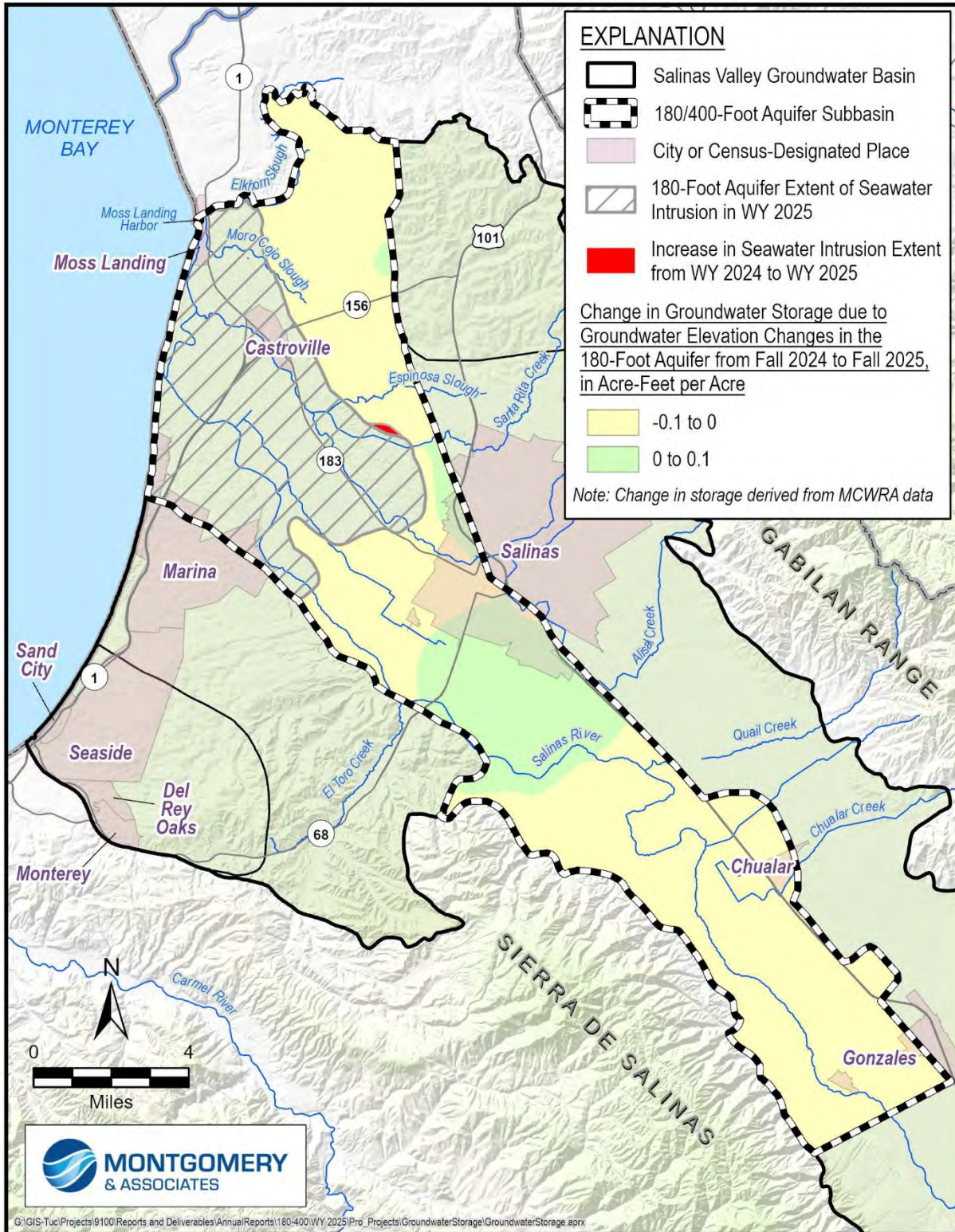


Figure 3-20. Estimated Annual Change in Groundwater Storage in the 180-Foot Aquifer

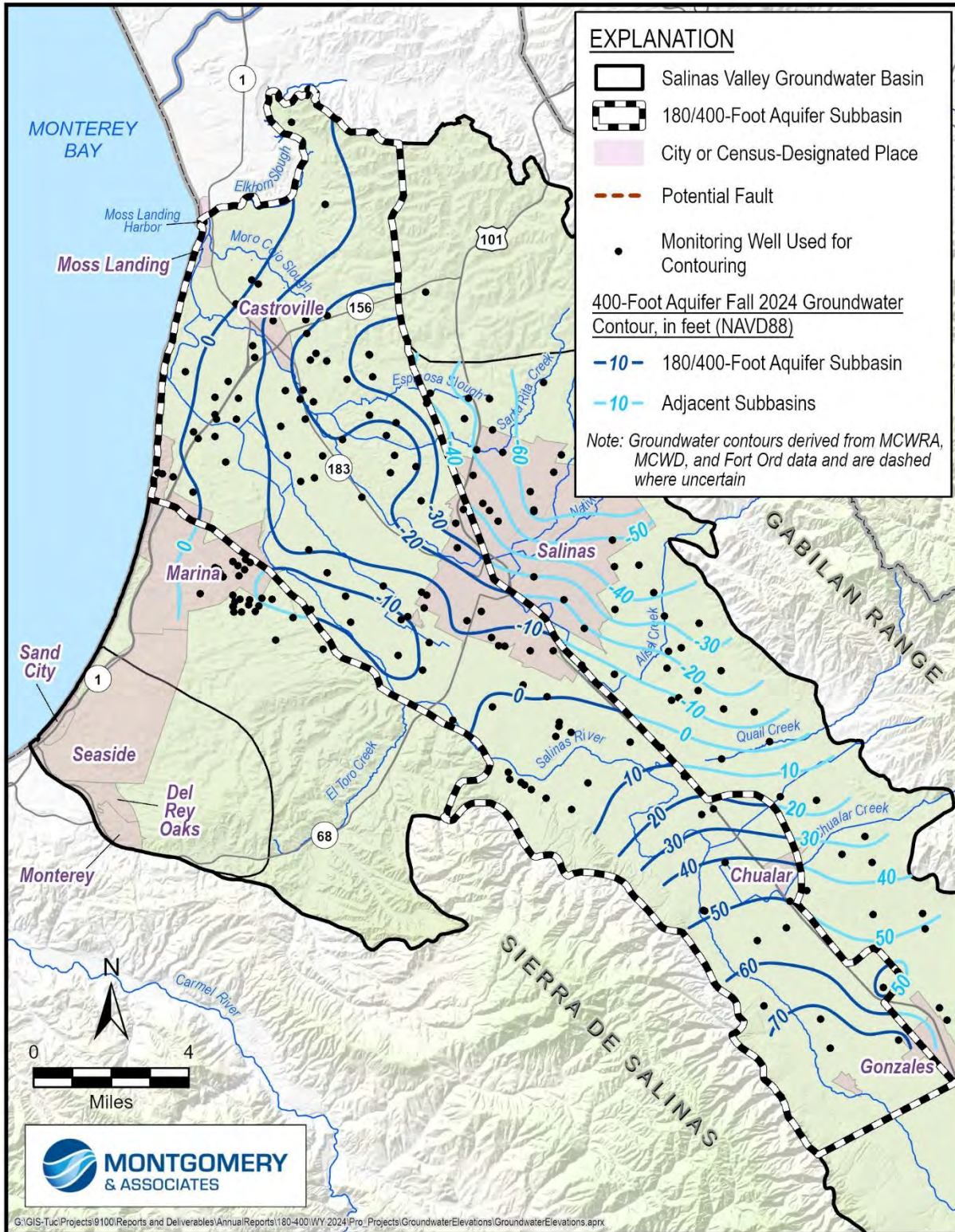


Figure 3-21. Fall 2024 Groundwater Elevation Contour Map for 400-Foot Aquifer

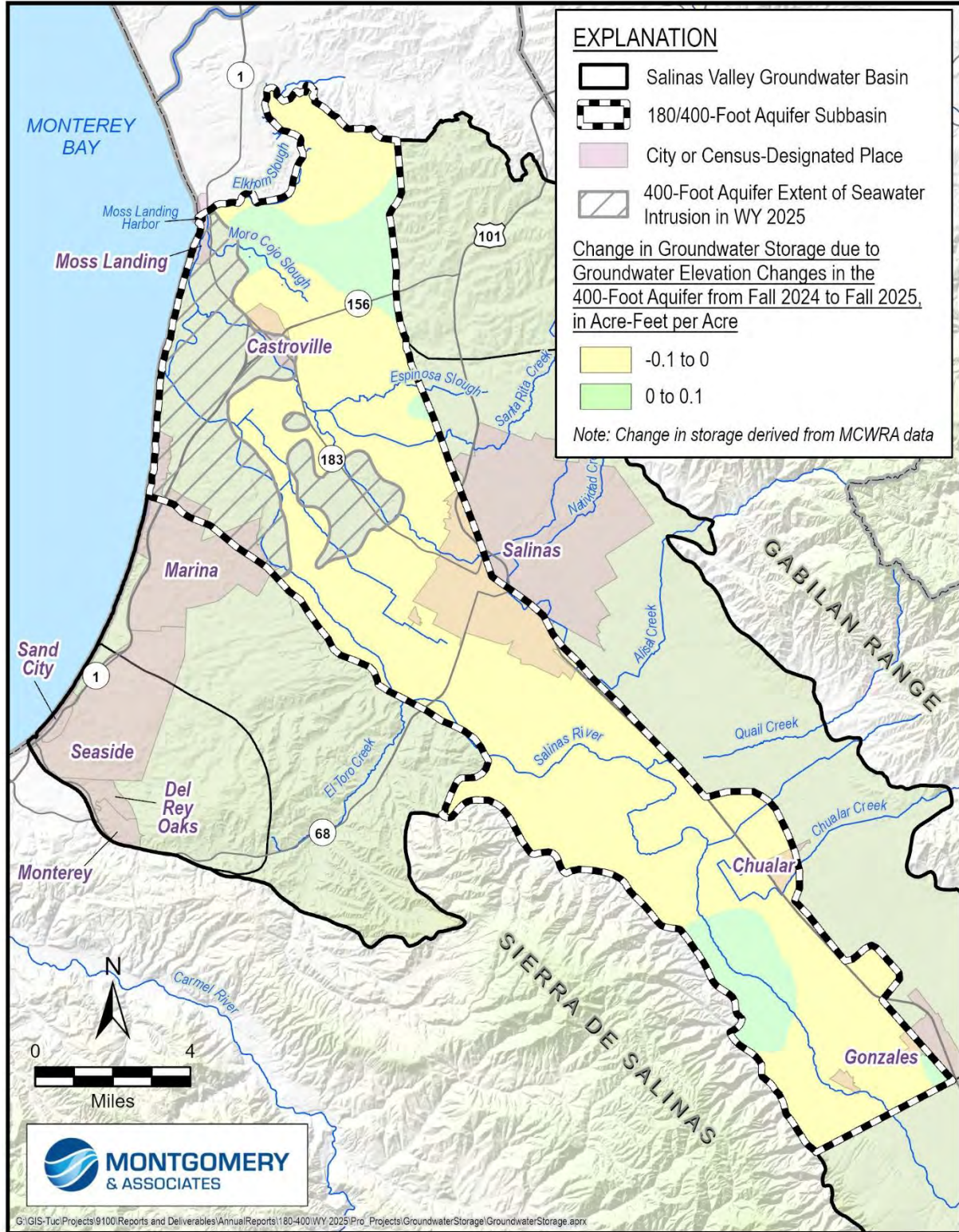


Figure 3-22. Estimated Annual Change in Groundwater Storage in the 400-Foot Aquifer

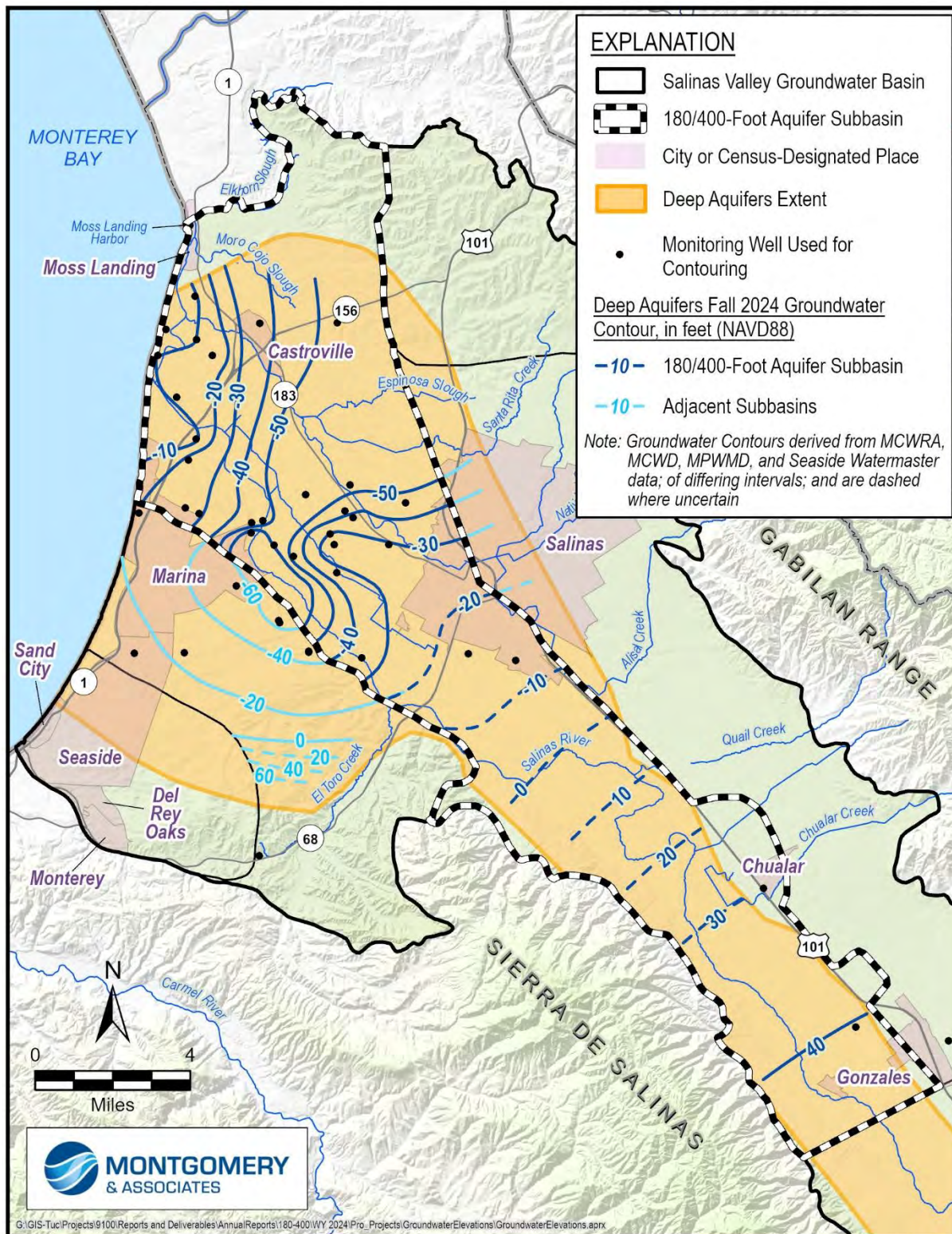


Figure 3-23. Fall 2024 Groundwater Elevation Contour Map for Deep Aquifers

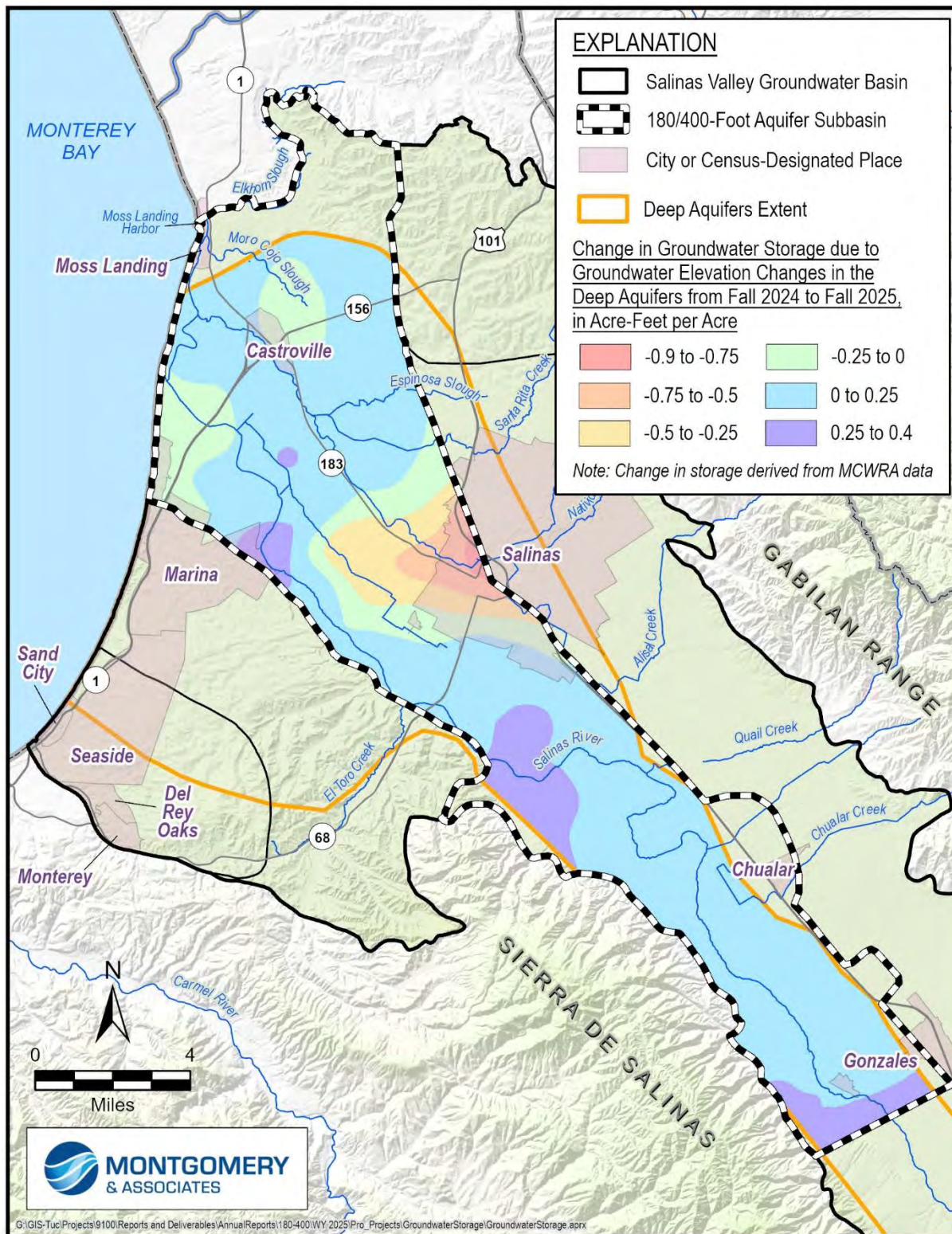


Figure 3-24. Estimated Annual Change in Groundwater Storage in the Deep Aquifers

3.4.2 Change in Groundwater Storage due to Seawater Intrusion

Groundwater storage loss due to seawater intrusion is estimated based on the change in seawater intrusion area from WY 2024 to WY 2025, as mapped by MCWRA. The area of change from 2024 to 2025, shown as the dark red shaded area on Figure 3-17 and Figure 3-18, is multiplied by an assumed aquifer thickness and effective porosity of 0.12 to estimate the average annual loss of groundwater storage due to seawater intrusion. Storage coefficients are more representative of the quantity of water that can be drained from an aquifer. Since seawater is moving into the aquifer, an effective porosity is more appropriate for this calculation than an aquifer storage parameter. Average aquifer thickness is approximately 150 feet in the 180-Foot Aquifer and 200 feet in the 400-Foot Aquifer, based on descriptions in the GSP. Average annual groundwater storage loss due to seawater intrusion in the Subbasin from 2024 to 2025 is approximately 1,600 AF/yr. There is no evidence of seawater intrusion in the Deep Aquifers. A summary of parameters used for estimating change in groundwater storage due to seawater intrusion is shown in Table 3-9.

Table 3-9. Parameters Used for Estimating Loss in Groundwater Storage Due to Seawater Intrusion

Component	180-Foot Aquifer	400-Foot Aquifer
Change in seawater intrusion area (acres)	-90	0
Effective Porosity	0.12	0.12
Approximate aquifer thickness (feet)	150	200
Change in groundwater storage (AF)	-1,600	0
Total average annual change in groundwater storage due to seawater intrusion (AF/yr)	-1,600	

Note: Increases in acreage intruded by seawater are indicated by negative values. Negative values indicate loss, positive values indicate gain.

3.4.3 Total Change in Groundwater Storage

The total change in groundwater storage is the sum of the changes in groundwater storage due to groundwater elevation changes and seawater intrusion in WY 2025. The estimated total average annual change in groundwater storage per aquifer and for the whole Subbasin are summarized in Table 3-10 and Table 3-11. As explained in Section 3.4.1, the storage changes in the individual aquifers do not sum to the estimated change in storage in the whole Subbasin (outside the seawater intruded area). The difference between the storage changes is mostly due to storage changes in the shallow sediments above the 180-Foot Aquifer and the unconfined portions of the 180-Foot Aquifer. In future GSP amendments, the storage coefficients used to calculate change in storage will be reviewed and revised as needed for consistency among all storage change estimates.

Table 3-10. Total Average Annual Change in Groundwater Storage per Aquifer

	180-Foot Aquifer	400-Foot Aquifer	Deep Aquifers
Annual storage change due to groundwater elevation changes (AF/yr)	1,400	1,800	4,000
Annual storage change due to seawater intrusion (AF/yr)	-1,600	0	0
Total annual storage change (AF/yr)	5,600		

Note: Negative values indicate loss, positive values indicate gain.

Table 3-11. Total Average Annual Change in Groundwater Storage for the Whole Subbasin

	Subbasin Total
Annual storage change due to groundwater elevation changes (AF/yr)	18,400
Annual storage change due to seawater intrusion (AF/yr)	-1,600
Total annual storage change (AF/yr)	16,800

Note: Negative values indicate loss, positive values indicate gain.

GSP Regulations also require that annual and cumulative changes in groundwater storage and groundwater use along with water year type data are plotted together, as shown on Figure 3-25. The annual and cumulative groundwater storage changes included on Figure 3-25 are based on Subbasin-wide average groundwater elevation changes. This figure includes groundwater extraction from 1995 to 2025, the 1995 to 2016 average historical extraction, and the 2070 projected extraction from Chapter 6 of the GSP. Although WY 2025 was a dry-normal water year, pumping only increased marginally since the previous year and remains lower than the historical average and projected pumping. The orange line illustrates cumulative storage change since 1944 (e.g., zero represents groundwater conditions in 1944, and each year the annual change in storage is added to produce the cumulative change in storage). The green line represents the annual change in storage from the previous year. For example, the 1995 annual change in storage value is based on change in storage from 1994. As shown by the green line, groundwater storage increased from WY 2024 to WY 2025, bringing the cumulative change in storage since 1944—as shown by the orange line—to approximately -118,000 AF. The change in storage shown on Figure 3-25 is driven by the groundwater elevation changes that occur in the 180-Foot and 400-Foot Aquifers, since most wells are in those aquifers and less data are available for the Deep Aquifers. As more data become available for the Deep Aquifers, the plot will be refined accordingly.

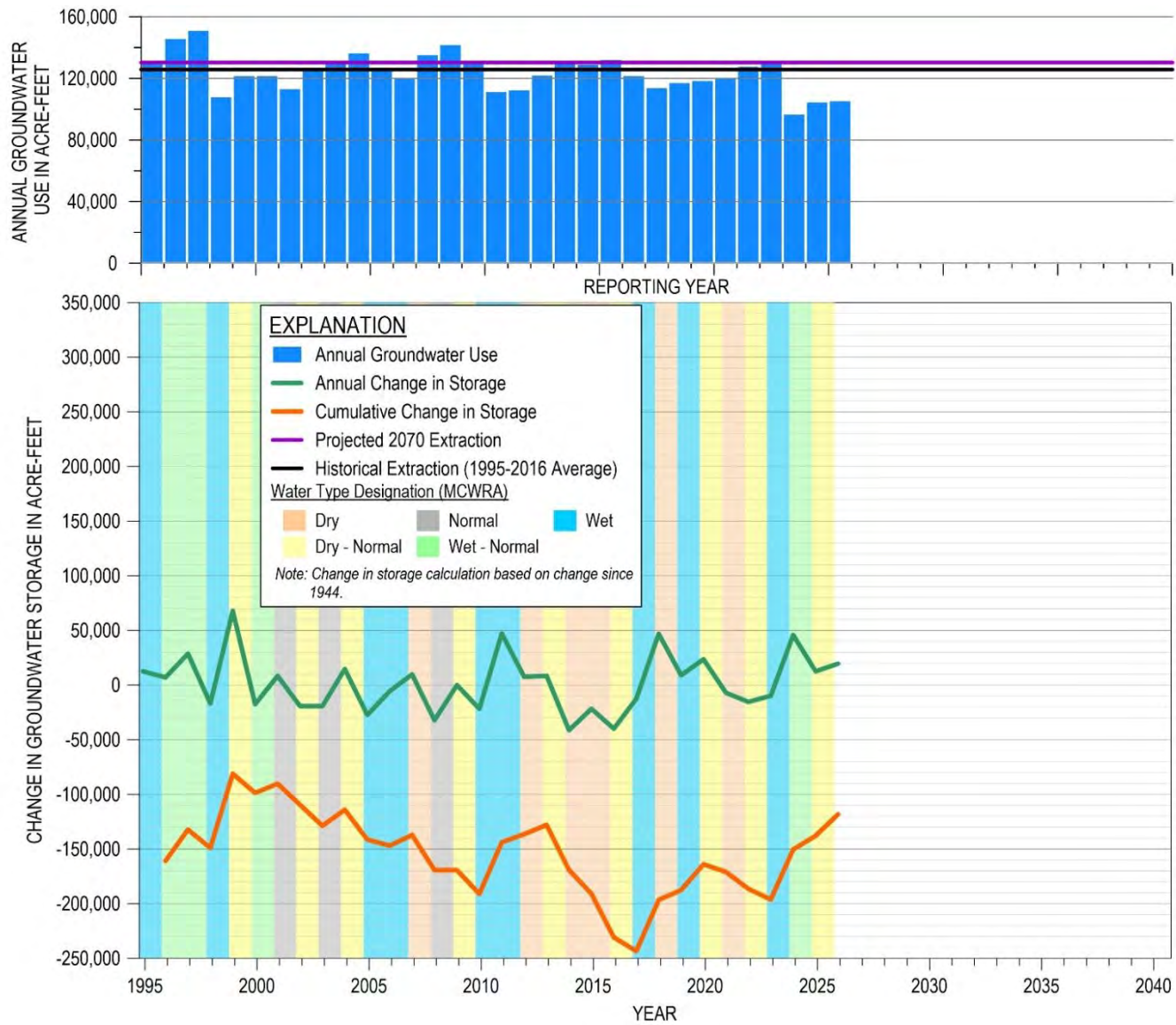


Figure 3-25. Groundwater Use and Annual and Cumulative Change in Groundwater Storage

3.5 Groundwater Quality

Degradation of groundwater quality is measured in 3 types of wells: public water system supply wells, on-farm domestic wells, and irrigation wells. Data collected by SWRCB Division of Drinking Water (DDW) are used to evaluate groundwater quality in public water system supply wells. Under the Irrigated Lands Regulatory Program (ILRP), which is regulated by the Central Coast Regional Water Quality Control Board (CCRWQCB), water quality is monitored for on-farm domestic wells and irrigation wells. Water quality data for both programs can be found on SWRCB's GAMA groundwater information system (SWRCB, 2026b). However, through collaboration with the CCRWQCB and Central Coast Water Quality Preservation, Inc., it was determined after the submittal of the WY 2023 Annual Report that the GAMA groundwater information system is missing some ILRP data. Starting in WY 2024, water quality in ILRP wells will be evaluated using data directly from the CCRWQCB. The COCs for public water system supply wells and domestic wells have a Maximum Contaminant Level (MCL) or Secondary Maximum Contaminant Level (SMCL) established by the State's Title 22 Regulations. The COCs for irrigation wells include those that may lead to reduced crop production and are outlined in the CCRWQCB's Basin Plan (2019). In addition, the 2017 baseline that forms the basis for the minimum thresholds and measurable objectives was adjusted for ILRP wells based on the more complete dataset provided by the CCRWQCB and are further described in Section 4.2.4.1. The wells used to monitor groundwater quality have been updated.

Table 3-12 shows the number of wells that were sampled in 2025 and the wells that have chemical concentrations above the regulatory standard for the COCs in the Subbasin. Figure 3-26 shows that groundwater samples from 75 wells had concentrations above the regulatory standard for 10 COCs, with 25 wells having multiple exceedances. The COCs with higher concentrations than their regulatory limit include arsenic, chloride, gross alpha radioactivity, hexavalent chromium (Cr6), iron, manganese, nitrate, nitrate+nitrite, specific conductance, and total dissolved solids. The number of wells sampled for hexavalent chromium increased from 5 to 44 compared to last year, likely due to the recent establishment of the hexavalent chromium MCL, which now requires water systems to conduct initial sampling and comply with the new standard. Appendix B includes the 2025 water quality data that were used in this Annual Report.

Table 3-12. Annual Exceedances of the Regulatory Standard for the 180/400 Subbasin Constituents of Concern

Constituent of Concern	Regulatory Exceedance Standard	Standard Units	Number of Wells Sampled for COC in 2025	Number of Wells Exceeding Regulatory Standard in 2025
DDW Wells				
1,2,3-Trichloropropane	0.005	µg/L	11	0
Aluminum	1000 (MCL) 200 (SMCL)	µg/L	20	0
Arsenic	10	µg/L	24	1
Chloride	500	mg/L	15	1
Chromium	50	µg/L	19	0
Chromium, Hexavalent (Cr6)	10	µg/L	44	12
Di(2-ethylhexyl) phthalate	4	µg/L	11	0
Foaming Agents (MBAS)	0	mg/L	13	0
Gross Alpha radioactivity	15	pCi/L	14	1
Iron	300	µg/L	19	1
Manganese	50	µg/L	21	2
Methyl-tert-butyl ether (MTBE)	13	µg/L	17	0
Nitrate (as nitrogen)	10	mg/L	78	7
Selenium	20	µg/L	19	0
Specific Conductance	1600	µmhos/cm	19	3
Sulfate	500	µg/L	13	0
Total Dissolved Solids	1000	mg/L	18	3
ILRP On-Farm Domestic Wells				
Chloride	500	MG/L	0	0
Iron	300	µg/L	0	0
Manganese	50	µg/L	0	0
Nitrite	1	mg/L	0	0
Nitrate (as nitrogen)	10	mg/L	0	0
Nitrate + Nitrite (sum as nitrogen)	10	mg/L	114	33
Specific Conductance	1600	µmhos/cm	114	36
Sulfate	500	mg/L	0	0
Total Dissolved Solids	1000	mg/L	10	2
ILRP Irrigation Wells				
Chloride	350	mg/L	0	0
Iron	5000	µg/L	0	0
Manganese	200	µg/L	0	0

mg/L = milligram/Liter

µg/L = micrograms/Liter

µmhos/cm = micromhos/centimeter

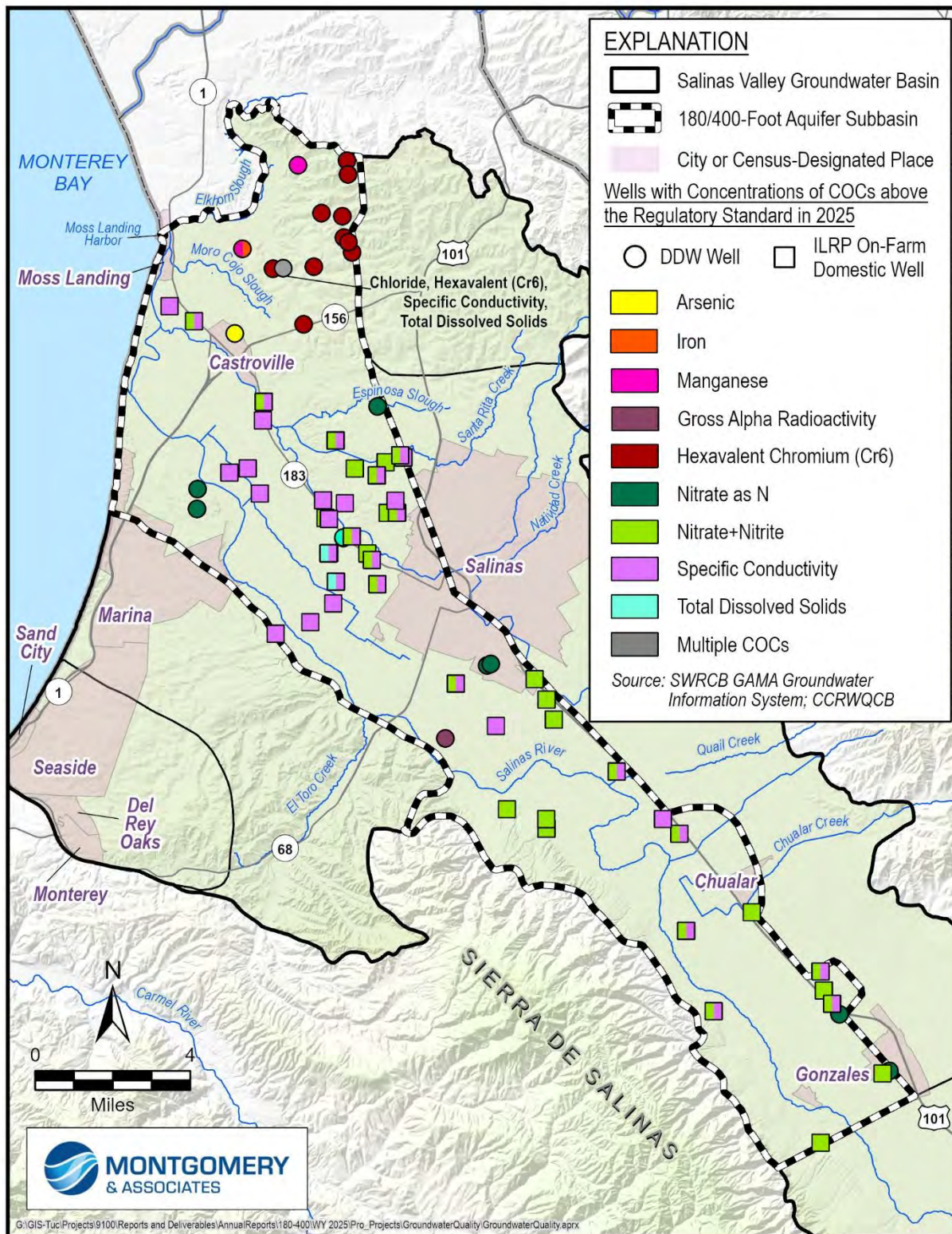


Figure 3-26. Wells with COC Concentrations Above the Regulatory Standard

3.6 Subsidence

Subsidence is measured using Interferometric Synthetic-Aperture Radar (InSAR) data. These data are provided by DWR on the SGMA data viewer portal (DWR, 2025). Figure 3-27 shows the annual subsidence for the 180/400 Subbasin from October 2024 to October 2025. Data continue to show negligible subsidence. All land movement was within the estimated measurement error of +/- 0.1 foot.

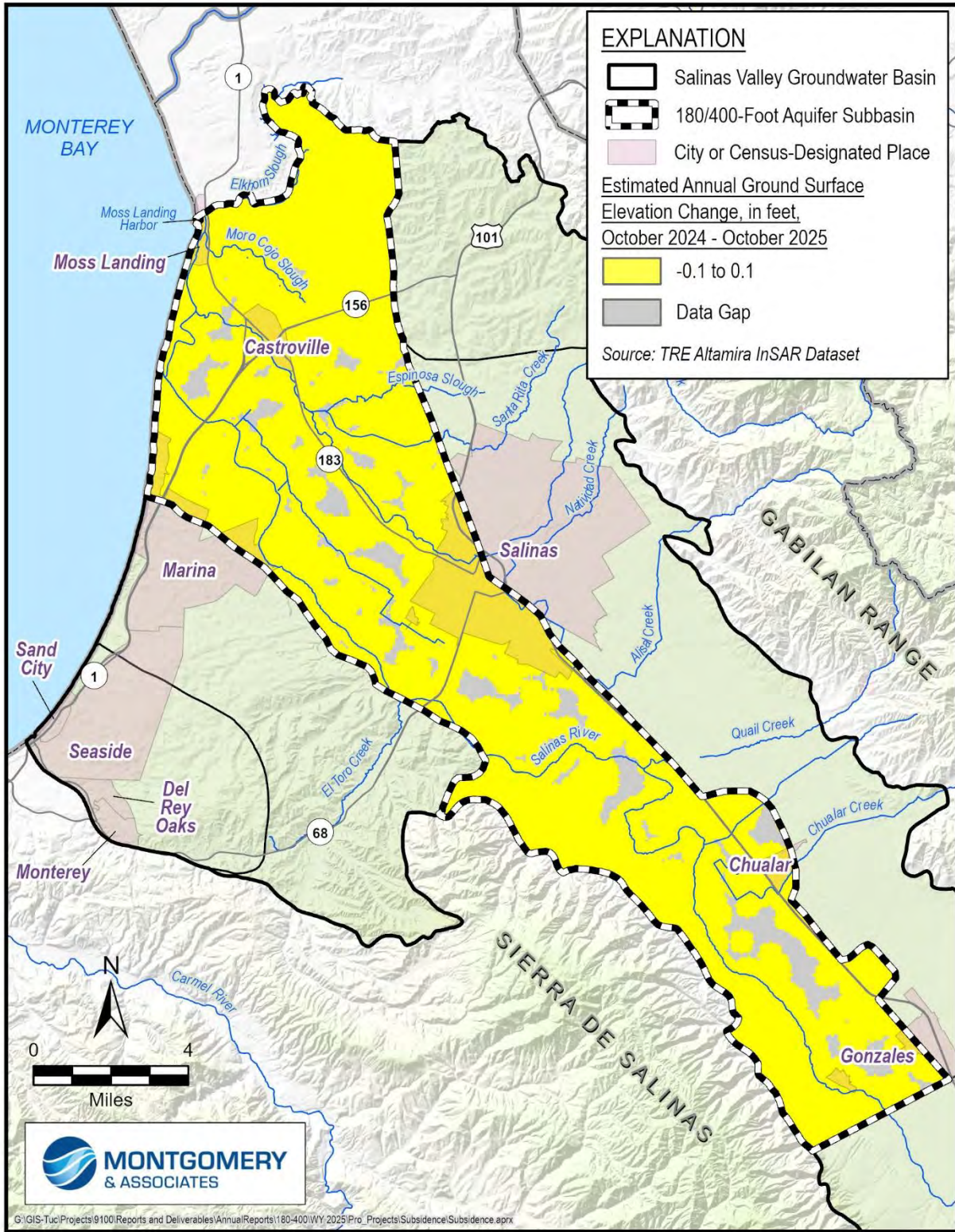


Figure 3-27. Annual Subsidence

3.7 Depletion of Interconnected Surface Water

The GSP Amendment 1 updated the 2020 GSP with more refined mapping of locations of ISW and rate of depletion. As described in Section 4.4.5.1 of the GSP Amendment 1, locations of ISW in the 180/400 Subbasin are mainly along the Salinas River and in part along some of its tributaries. ISW is monitored using shallow groundwater elevations near locations of ISW as a proxy for depletion of ISW due to pumping. Seepage from a stream to the underlying aquifer is proportional to the difference between water elevation in the stream and groundwater elevations at locations away from the stream. Assuming the elevation in the stream is relatively stable, changes in interconnectivity between the stream and the underlying aquifer are determined by changes in groundwater levels in the aquifer. The proxy relationship is established in Section 8.11.2.1.1 of the GSP Amendment 1.

The Salinas Valley Aquitard extends across much of the Subbasin and inhibits hydraulic connection between streams and the underlying principal aquifers where groundwater pumping occurs, and therefore, the GSP Amendment 1 and this Annual Report assumes that ISW in the Subbasin occurs along stream reaches located outside the mapped extent of the Aquitard. The ISW monitoring network consists of 2 RMS wells. Table 3-13 lists the 2024 and 2025 shallow groundwater elevations and the annual change in shallow groundwater elevations for the ISW RMS well in the Subbasin. Shallow groundwater elevations remained the same in RMS well 15S/03E-26E02 (180/400-ISW-1). Shallow groundwater elevations declined minimally in the other RMS well (16S/05E-31P02), which could indicate that due to pumping, more depletion of ISW occurred in WY 2025 than in WY 2024. Figure 3-28 shows the location of the ISW RMS wells and the estimated spatial extent of the Salinas Valley Aquitard revised as per the HCM Update (SVBGSA, 2025).

Table 3-13. Shallow Groundwater Elevation Data

Monitoring Well	WY 2024 Groundwater Elevation	WY 2025 Groundwater Elevation	Annual Change
15S/03E-26E02	12.1	12.1	0.0
16S/05E-31P02	94.8	93.9	-0.9

In feet, NAVD88

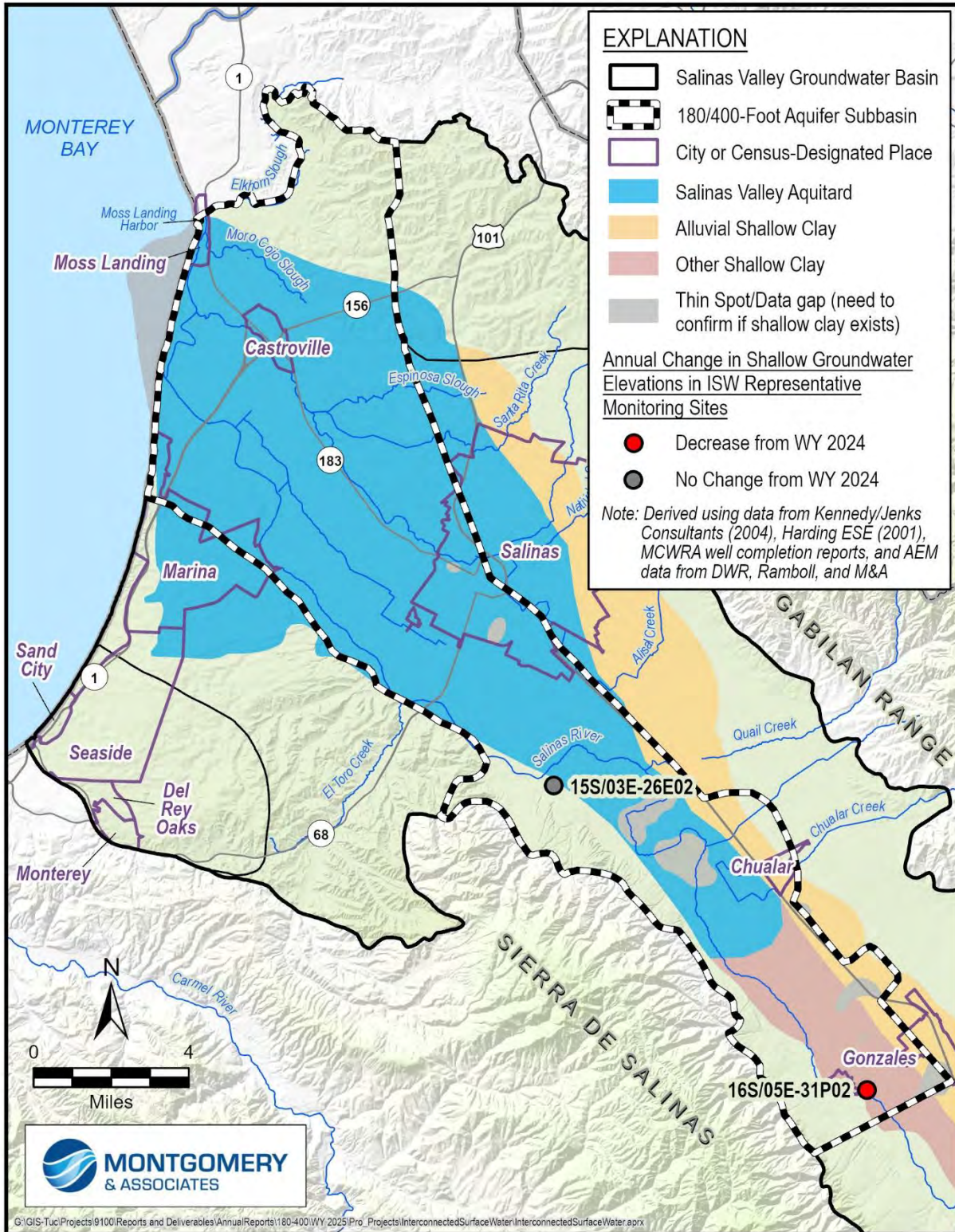


Figure 3-28. Annual Change in Shallow Groundwater Elevations in ISW Representative Monitoring Sites

4 ANNUAL PROGRESS TOWARD IMPLEMENTATION OF THE GSP

4.1 Groundwater Management Activities

SVBGSA increased efforts this year in several areas. To better align with the SVBGSA’s work plan and to summarize recent updates, this section reports on activities conducted throughout WY 2025 to the end of calendar year 2025—i.e., October 2024 to December 2025—with the entire period referred to as 2025. Sections are included for each of the following 4 categories in the SVBGSA work plan:

- General Administrative Progress
- Interested Parties Coordination and Outreach
- Data Expansion and SGMA Compliance
- Projects and Management Actions

In addition, this report notes challenges in the concluding section.

4.1.1 Progress on General Administrative Progress

SVBGSA carried out general administrative activities in support of SGMA compliance, data expansion communications and outreach, and assessment of projects and management actions. SVBGSA has a contract with Regional Government Services (RGS), which provides administrative and financial staffing services. In addition to managing a range of governance, financial, and communication activities, a special effort was put into administrative process improvements and board development.

In alignment with the SVBGSA work plan, 13 Board of Directors meetings and multiple Board committee meetings—including 5 Executive Committee and 8 Budget Finance Committee meetings—were conducted from October 2024 to December 2025 to ensure effective decision-making and oversight. Coordination efforts with MCWDGSA continued with 4 meetings of the Steering Committee.

Grant administration remained a key focus, with ongoing management of the SGM Round 1 180/400 Implementation Grant, SGM Round 2 Salinas Valley Implementation Grant, SGM Round 2 Monterey Implementation Grant with MCWDGSA, and the Multi-benefit Land Repurposing Grant with Central Coast Wetlands Group and partners. A Groundwater Sustainability Fee 5-year evaluation by Hansford Economic Consulting was finalized and accepted by the Board in November 2024. In February 2025, the Board implemented fee changes for FY 2026 that they approved in a public hearing in June 2025.

Financial oversight and budget preparation continued through the revised format for budget and financial reports that were introduced in October 2023. The FY 2026 work plan, approved in March 2025, comprised greater detail and included the past and current years for consistency and projections for FY 2027.

The Subbasin Implementation Committees were renamed Subbasin Committees (SBCs), and their role was more clearly defined. Their primary purpose is to facilitate the exchange of information between SVBGSA and local stakeholders within each subbasin. SBC members play a vital role in receiving updates and technical information from the SVBGSA and in disseminating that information back to their communities to promote awareness, transparency, and local engagement in groundwater sustainability efforts.

The Charter and Bylaws for the SVBGSA Advisory Committee were updated to modify the Advisory Committee structure and reduce the number of seats while continuing to represent interests which are not directly represented on the Board of Directors. The Advisory Committee's purpose continues to be to provide input and develop a consensus for recommendations to the Board of Directors.

Multiple administrative improvements were actively pursued. A Board ad-hoc committee was formed to evaluate services provided by RGS and they completed a performance review of the General Manager in September 2025. Staff continued tracking compliance for Form 700 completion, stipend and mileage reimbursement, and agreement to the Code of Conduct. Resolutions were adopted for Real Property Transfer, Information Technology Usage Policy, Procurement Policy, and Contracted Staffing Policy. Board development initiatives included a Brown Act training and review of Board roles and responsibilities in August 2025.

Overall, these accomplishments reflect a commitment to strong governance, financial responsibility, and transparent communication in support of the agency's strategic goals.

Progress according to individual General Administrative tasks within the work plan are summarized in Table 4-1.

Table 4-1. Progress on SVBGSA General Administrative Tasks within Work Plan as of December 2025

Activities	Tasks	Not yet started	Scoping/ Planning	In progress	Complete	Comments (from October 2024 to December 2025)
Organize and Conduct SVBGSA Board and Committee Activities	Manage Board of Directors, Executive Committee, Budget and Finance Committee Activities			x		Ongoing; the Board of Directors meets monthly; the Board met 13 times, Executive Committee met 5 times, and the Budget and Finance Committee met 8 times
	Manage MCWDGSA and ASGSA SVBGSA partnerships			x		Held 3 Coordination Committee (CC) and 4 Steering Committee (SC) meetings. Staff is preparing amendments to the coordination/framework agreements.
Provide Grant Administration	Manage SGM Round 1, SGM R2 SVBGSA, and SGM R2 MCWDGSA Implementation Grants			x		Ongoing
Prepare Regulatory Fee Study Update	Develop scope of work, timeline, and process				x	Joint Advisory Committee and Board meeting to provide input for scope held in October, survey conducted and shared with AC in December, Board made a final decision in January 2024. Agreement with HEC executed in March 2024.
	Conduct Sustainable Groundwater Fee 5-Yr Evaluation and prepare memorandum. Manage the process, outreach, and implementation				x	Technical Memorandum by HEC accepted by the Board in Nov 2024. Advisory Committee developed a recommendation for implementing the Fee changes in FY 2026, which was approved by the Board in Feb 2025. FY 2026 fees approved by Board review in June 2025. Developed an interactive fee map.
Manage Budget Preparation and Financial Reporting	Improve the format and process for financial reports				x	New budget and financial report format developed in October. Bi-monthly financial reports produced going forward. Continuing to assess and include enhancements for greater transparency
	Prepare work plan and annual draft budget		x			FY 2027 work plan to be prepared for Board review in Feb/Mar 2026.
Provide Administrative Oversight	Review and update SVBGSA policies			x		Subbasin Committee Program updated in August 2025. Procurement Policy Updated in Nov 2025. Executive Committee is reviewing potential changes to the JPA and Bylaws.
	Assess and improve administrative processes			x		Ongoing
	Determine appropriate staffing support for administrative services			x		Annual process for GM performance and RGS services review carried out pursuant to Contracted Staffing Policy.
Coordinate Board Development	Engage Board and staff in SVBGSA vision and values discussion				x	Prepared a Code of Conduct that is included in Amended Bylaws, approved by Board in August 2024.
	Assess structure, goals, and purpose of all committees				x	Developed SBIC Membership Program, conducted solicitation for new term. Committee members appointed by Board in September 2024. Advisory Committee structure and role updated with revised Charter and Bylaws approved in June 2025.
	Develop Board development strategy				x	Board resource library available on svbgisa.org.
	Provide Board development through training and networking opportunities			x		Ongoing
	Explore improving Advisory Committee structure and objectives			x		New committee members seated in Fall 2025. Working on providing clearer guidelines for their responsibilities and alignment with other committees.
Manage Communications	Develop SVBGSA communications strategy				x	Developed a communications strategy to be implemented by Miller Maxfield in FY 2025 and FY 2026.
	Develop work plan to support the communications strategy				x	Developed in alignment with FY 2025 work plan. Periodic updates of the work to be brought to Board.
	Conduct periodic updates and enhancements to SVBGSA website.			x		Ongoing
	Deploy visual tools in broadening awareness around the SVBGSA and its purpose and goals.			x		Ongoing

4.1.2 Progress on Interested Parties Coordination and Outreach

During 2025, SVBGSA and MCWDGSA collaboration essential to the successful implementation of GSPs. SVBGSA continued to coordinate with partner agencies, conduct extensive engagement of stakeholders, and outreach on groundwater and SGMA activities. The 180/400 Implementation Committee met 13 times during the year.

Staff of SVBGSA had frequent discussions with MCWD and MCWRA counterparts ensuring the alignment between these organizations. SVBGSA and MCWRA continued to strengthen collaboration further, particularly with monitoring and data activities and the tasks under the Round 2 SGM Implementation Grant. SVBGSA also held other ongoing meetings with Monterey County Environmental Health Bureau, land use jurisdictions, and Preservation, Inc., who assists growers with Irrigated Lands Regulatory Program compliance.

SVBGSA convened the Groundwater Technical Advisory Committee (GTAC) 3 times. The GTAC reviewed and provided technical input on the Deep Aquifer Study monitoring recommendations, Seawater Intrusion Model revisions, and the Salinas Valley Integrated Hydrologic Model (SVIHM) revisions.

Broad outreach to a diverse audience about a complex topic remains a challenge. SVBGSA continues to conduct periodic outreach with small water systems, domestic well owners, underrepresented communities, growers not currently involved, and other stakeholders. SVBGSA worked with Miller Maxfield, a local communications firm, to implement a communication strategy to expand the reach and enhance the local understanding of groundwater. Miller Maxfield assisted with improving the website, preparing outreach materials, and using social media to effectively engage more people. A “story map”—which is a web-based tool that combines interactive maps, photos and text to share narrative-driven stories—was added to the SVBGSA website. The SVBGSA story map provides an overview of the Salinas Valley, how water moves through the Valley, groundwater challenges, and sustainability goals.

SVBGSA partnered with the Environmental Defense Fund and other community partners to plan a Water Leadership Institute program in Salinas. The program goals include building water knowledge and leadership skills, centering the voices of underserved and underrepresented community members, and supporting meaningful understanding and participation in local water decision-making. The program is planned for the winter of 2026.

To build awareness about water use efficiency among rural residents and empower them to contribute to sustainable groundwater management, the Salinas Valley Basin Groundwater Sustainability Agency created the Water Efficiency Pilot Program (WEPP) to assist rural residential water users served by small water systems or private wells. A webpage developed in 2025 outlines efficient conservation practices and builds on input collected from a community

survey on their interest in water efficiency tools. SVBGSA's approach to promoting agricultural irrigation efficiency. SVBGSA partnered with the University of California Cooperative Extension, a neighboring GSA Pajaro Valley Water Management Agency, and local Resource Conservation Districts to develop a website promoting water-efficient agricultural practices appropriate for the Central Coast. The website is under development and will be published during WY 2026.

Progress on individual Interested Parties and Outreach tasks within the work plan are summarized in Table 4-2.

Table 4-2. Progress on SVBGSA Interested Parties Coordination and Outreach as of December 2025

Activities	Tasks	Not yet started	Scoping/ Planning	In progress	Complete	Comments (includes meetings from October 2024 to December 2025)
Use SVBGSA Committees and Partnerships for informing constituents	Host Advisory Committee (AC)			x		AC meets bi-monthly or as needed to provide community input to the BOD; held 4 AC meetings
	Host Subbasin Implementation Committees			x		Held 7 Monterey, 9 Eastside, 4 Langley, 6 Forebay, 5 Upper Valley and 13 180/400 Committee meetings
	Host Groundwater Technical Advisory Committee (GTAC)			x		Meets as needed; held 3 GTAC meetings
	Coordinate meetings with partner agencies: MCWRA, M1W, MCWD GSA, ASGSA, MCEHB, Water Quality Coordination Group, Land Use Coordination Group			x		Regularly met with partner agencies for general coordination and on specific work streams.
	Develop scientific communication materials and outreach materials for events			x		Updated materials for 2025 North Monterey County Community Resource Festival. Overview “story map” completed. Preparing subbasin “one-pagers.”
Engage with Rural and Underrepresented Communities	Form Rural and Underrepresented Communities Working Group				x	Underrepresented and Rural Communities Working Group met 3 times in fall 2025 to provide input on Water Leadership Institute (WLI) to be held January - March 2026.
	Implement outreach and engagement			x		Staff meeting with DAC local non-profit representatives as requested; partnering with EDF and RCDC on WLI.
	Translation of SVBGSA website and key information			x		Activated translation feature on svbgsa.org. Regularly produce outreach materials in two languages.
Enhance Partnerships with Domestic Well Owners	Support Dry Well Notification Program			x		Information about the Dry Well Notification Program distributed to interested parties and shared via social media channels
	Water Awareness Committee/ Conservation Communication				x	Water Awareness Committee made a determination that is not serving original purpose and dissolved in Fall 2025.
	Domestic Well Owner Outreach/ Water Use Efficiency Resources			x		Carrying out Rural Residents Water Efficiency Pilot Program: webpage live in Feb 2025, survey completed in Summer 2025. Free home assessments currently offered through March 2026.
Develop and Support Website for Central Coast Ag Water BMPs	Engage with partner agencies and contract with website developer to create website					Work under way with RCDMC, RCDSC, PVWMA, SVBGSA and UCCE collaborating on website development and content. Executed contract with TreeTop Web Design for building the website. Draft website has been created and partners are adding content. UCCE CropManage website has also been updated.

4.1.3 Progress on Data Expansion and SGMA Compliance

Along with annual SGMA compliance tasks, SVBGSA and partner agencies focused heavily on filling data gaps and groundwater modeling this year to establish a solid basis for planning projects and management actions. Main workstreams included the following:

- **Groundwater Monitoring Program with Well Registration and Groundwater Extraction Reporting Expansion:** SVBGSA collaborated with MCWRA on the development of a Groundwater Monitoring Program (GMP). MCWRA Ordinance 5246 adopted in 2024 updates the previous GEMS program, expands extraction reporting to the SVBGSA geographic boundaries, expands well registration to all wells, and shifts the extraction reporting timeline earlier to make data available for SGMA annual reports. MCWRA completed a Fee Study for the GMP in April 2025. The Monterey County Board of Supervisors approved fees for the GMP in August 2025 and directed the exploration of alternative mechanisms to fund monitoring costs for de minimis well owners. MCWRA furthered the existing well registration program with desktop data collection to summarize the locations and depths of all wells with existing information from public records. In addition, outreach was conducted to inform all well owners about the well registration requirement. WY 2025 extraction data was provided by MCWRA in time to be included in the WY 2025 Annual Report.
- **GDE Verification:** With input from the Groundwater Dependent Ecosystem (GDE) Working Group, the Central Coast Wetlands Group (CCWG) developed the methodology to identify, monitor and assess GDEs. CCWG conducted field reconnaissance of GDEs and is completing GDE baseline reports for each subbasin.
- **Monitoring Networks:** SVBGSA installed 5 new groundwater level monitoring wells in the 180/400 Subbasin. These additional wells fill the monitoring network data gaps in the 2022 GSP.
- **Salinas Valley Integrated Hydrologic Model (SVIHM) and Salinas Valley Operational Model (SVOM):** In April 2025, the U.S. Geological Survey (USGS) published the SVIHM, a scientific tool designed to help manage both surface water and groundwater in the Salinas Valley. The model brings together 3 key components:
 - A geologic model that turns the 3D aquifers and aquitards into model layers
 - A watershed model that estimates streamflow inputs
 - A surface water/groundwater flow model that simulates how water moves throughout the Valley

Since work on the SVIHM began, additional data has been collected to support groundwater sustainability planning. On behalf of SVBGSA, Montgomery &

Associates updated the SVHIM with the latest information, working together with agency partners. These updates improve the model's accuracy and make it more useful for long-term groundwater planning and SGMA compliance.

Building on the SVIHM, the USGS also developed the Salinas Valley Operational Model (SVOM) as a predictive tool that adds current water management operations. SVOM includes operational rules for when water is released from the Nacimiento and San Antonio Reservoirs, and when water is redirected at the Salinas River Diversion Facility to support the Castroville Seawater Intrusion Project. Montgomery & Associates developed a new version based on the updated SVIHM and ran it with a representative climate period to establish a baseline scenario. This baseline provides a consistent foundation for evaluating projects and actions aimed at meeting groundwater sustainability goals across the Valley.

- **Salinas Valley Seawater Intrusion Model (SWIM):** During this reporting period, Montgomery & Associates updated the SWIM, working closely with MCWDGSA's consultant, EKI Environmental. The SWIM was updated with improved representation of the ocean boundary, incorporated the improved model layering from the HCM Update, and was recalibrated. It resulted in a model with a more accurate representation of the aquifers and aquitards. The SWIM is a publicly available tool to estimate the effects of projects and management actions on seawater intrusion, and the updated version was used for the 180/400 Subbasin feasibility studies. In 2025, the SWIM was revised in alignment with the structural revisions to the SVIHM, the updated HCM, and revised calibration datasets. The model reports for SWIM v2 and v3 are available on SVBGSA's website here:

<https://svbgsa.org/resources/groundwater-models/>

Additional SGMA compliance activities during 2025 included updating SVBGSA's Data Management System and web map, submitting monitoring data to DWR, and completing annual reports.

Progress on individual Data Expansion and SGMA Compliance tasks within the work plan is summarized in Table 4-3. The approach and progress on RCAs was described in the WY 2024 Annual Report, and the progress toward addressing them is summarized in Table 4-4. In addition, SVBGSA is taking a Valley-wide approach to addressing the RCAs received on the 2022 GSPs and is completing them for the 180/400 Subbasin as well.

Table 4-3. Progress on SVBGSA Data Expansion and SGMA Compliance as of December 2025

Activities	Tasks	Not yet started	Scoping/ Planning	In progress	Complete	Comments
Develop Well Registration Program	Conduct desktop data collection				x	MCWRA completed the desktop analysis for existing well records.
	Develop well registration program, policies, and procedures				x	MCWRA ordinance (No. 5426) was passed for the Groundwater Monitoring Program (GMP) which includes groundwater extraction reporting expansion and well registration. MCWRA has also developed a GMP Manual. Service agreements (between MCWRA and SVBGSA) have been completed. MCWRA completed the GMP Fee Study. SVBGSA continues to support outreach efforts.
	Develop well registration program report (implementation plan)			x		Preparing a summary report of well registration data and data gaps
	Conduct outreach and data solicitation			x		MCWRA and SVBGSA have been conducting outreach to inform various interest groups and general public about the GMP.
	Conduct data management options evaluation			x		MCWRA scoped well registration data management systems options and one will be implemented.
Expand and Enhance Groundwater Extraction Monitoring	Develop and adopt regulatory framework in collaboration with MCWRA				x	MCWRA ordinance (No. 5426) was passed for the GMP which includes GEMS expansion and well registration. MCWRA has also developed a Program Manual
	Conduct feasibility study for extraction data collection				x	Five growers participated in a feasibility study for using satellite data to estimate net groundwater extraction. Cal Poly collected and processed data and produced a report. M&A reviewed the Cal Poly report and completed a recommendation for applications of satellite data related to modeling. "Well bubblers" are used to measure groundwater elevation and might be helpful to pair with extraction data. They were tested on 1 domestic well, 3 agricultural wells, and 1 monitoring well.
	Develop GEMS expansion and enhancement implementation report			x		Preparing a summary report of GEMS expansion and data gaps. Report for 180/400 completed.
	Develop GEMS policies and/or procedures			x		Service agreement between MCWRA and SVBGSA was prepared to formalize the partnership. MCWRA completed the GMP Fee Study. SVBGSA continues to support outreach efforts.
	Conduct GEMS field work and data collection		x			Service agreement between MCWRA and SVBGSA was prepared to formalize the partnership.
Expand Groundwater Level Monitoring Network	Well design, bid assist, construction management, and monitoring activities				x	M&A completed technical specifications for the monitoring wells and provides on-site technical oversight during drilling
	Well construction				x	Well construction of new monitoring wells completed (5-180/400, 5-Corral, 4-Langley, 5-Eastside, 4-Forebay, 5-Upper Valley,
	Add existing wells to the monitoring network				x	Existing wells added: 5-Langley, 2-Forebay, 1-Upper Valley
Test Aquifer Properties	Fill aquifer properties data gaps			x		Reviewed Monterey County permit files for existing reports. Worked with landowners to plan tests. Completed tests: 2-180/400, 1-Upper Valley. Report underway.
Prepare Hydrogeologic Conceptual Model (HCM) for GSP 5-year Evaluations	Refine and incorporate new data into HCM				x	The refined HCMs (incorporating AEM data) have been finished and presented. M&A completed the final memos.
	Prepare valley-wide HCM report			x		Refined HCMs will be incorporated into a valley-wide report.
Verify Groundwater Dependent Ecosystems (GDEs)	Develop methodology with CCWG				x	GDE Working Group convened seven times to provide CCWG and SVBGSA input. Additional subject matter experts were consulted for their input on the methodology. Methodology was presented at the June Advisory Committee meeting and summarized in the 180/400 GSP 5-year evaluation.
	Conduct field reconnaissance to verify presence of GDEs			x		CCWG has conducted field work and is preparing reports.
Host and Manage Data Management System (DMS)	Manage and update DMS concurrent with annual report preparation			x		Upload of new water year data into DMS in progress
Maintain, Enhance and Update Groundwater Models	Provide USGS model oversight				x	In April 2025, the USGS publicly released the completed Salinas Valley Integrated Hydrologic Model (SVIHM) and accompanying predictive Salinas Valley Operations Model (SVOM).
	Manage USGS Tech Services Agreement				x	SVBGSA fiscal contribution
	Plan and implement groundwater model updates. Review USGS completed model, update model, evaluate climate assumptions and prepare summary reports				x	Board received SVIHM and SWIM Model Update reports in November 2025.

Activities	Tasks	Not yet started	Scoping/ Planning	In progress	Complete	Comments
	Maintain and update SWIM (Seawater Intrusion Model) as needed and recalibrate and update SVIHM in Monterey Subbasin.			x		Published model update v2 in November 2024 and v3 in October 2025. Coordinating with MCWDGSA and Seaside GWM on additional SWIM model update activities related to Monterey Subbasin and Seaside boundary conditions and subsequent model report is planned next WY.
Prepare Annual Reports	Gather input from subbasin committees			x		Input requested from all committees for WY 2025 conditions and narrative.
	Prepare, submit, and present annual reports			x		Work underway to prepare WY 2025 Annual Reports
	Provide options and recommendation for AR process to BOD				x	Informed BOD on the role of subbasin implementation committees in the preparation of annual reports
Address RCAs	Review RCAs and develop strategies for addressing them				x	RCAs and proposed strategies for addressing them were presented to the subbasin implementation committees for their review and input. Respective activities will be included in the Work Plans for FY 2025 and beyond.
	Implement RCA strategies	x				
	Prepare GSP 5-yr Evaluation & GSP Amendments		x			
Review Well Permits (as needed)	Review Well Permits (as needed)			x		EO N-7-23 no longer in place. Review and comment on EIR for new well applications in Deep Aquifers
Carry out Other GSP Implementation Actions	Prepare Water Quality Coordination Update Report			x		Coordination focused on data sharing and collaboration between agencies. Will also include coordination on the RCAs for Water Quality and the updated Water Quality SMC.
	Prepare Land Use Update Report		x	x		Land use information request sent to County and cities, responses received and being compiled. Follow up meetings being planned.

Table 4-4. Plan for Addressing RCAs in the 180/400 Subbasin

No.	RCA	Status of Action to Address
1	SVBGSA should provide additional information on the required, ongoing communications elements required in the GSP Regulations, and describe how those required elements fit into phase 4 of the GSA's Engagement and Outreach Strategy, including engagement of irrigation, drinking water supply, and environmental beneficial users as identified in the Plan.	<p>Addressed:</p> <ul style="list-style-type: none"> • Included Chapter 2 Communications and Public Engagement in 2025 GSP Amendment. • Information added on how SVBGSA will provide additional information on the required ongoing communications elements.
2	Investigate the hydraulic connectivity of the Salinas River, the non-principal shallow aquifer, and the principal aquifers. Identify specific locations where the Salinas River gains or loses water to the groundwater system. Based on results of the investigation, provide updated discussion of the potential for management of the principal aquifers to impact beneficial uses and users of groundwater in the shallow aquifer, including that the GSA should document known impacts to drinking water users, should they occur, or surface water.	<p>Addressed:</p> <ul style="list-style-type: none"> • Included greater description and new analyses on ISW and GDEs in discharge areas and description on shallow sediments and their connectivity to the principal aquifers in 2025 GSP Amendment Chapter 4 Hydrogeologic Conceptual Model. • Used Provisional SVIHM to assess locations of interconnection, rate of ISW depletion due to pumping, and seasonality.
3	SVBGSA should clarify its plan to conduct necessary field reconnaissance for GDE identification. Update future iterations of the GSP with the results of the field studies to identify GDEs in the Subbasin.	<p>Underway:</p> <ul style="list-style-type: none"> • CCGC completed methodology to identify, monitor and assess GDEs. CCWG conducted field reconnaissance of GDEs and is completing GDE baseline reports for each subbasin.
4	Define what constitutes "average hydrogeologic conditions" and how the "long-term average over all hydrogeologic conditions" will be calculated for the consideration of undesirable results for reduction of groundwater storage and depletions of interconnected surface water.	<p>Addressed:</p> <ul style="list-style-type: none"> • Added Achieving Long-Term Sustainability section to GSP Amendment Chapter 8 to explain terminology and how long-term sustainability is calculated. • Deleted "During average hydrogeologic conditions, and as a long-term average over all hydrogeologic conditions" from Storage Undesirable Result statement since unnecessary.
5	Coordinate with the appropriate groundwater users, including drinking water, environmental, and irrigation users as identified in the Plan, and water quality regulatory agencies and programs in the Subbasin to understand and develop a process for determining if groundwater management and extraction is resulting in degraded water quality in the Subbasin.	<p>Addressed:</p> <ul style="list-style-type: none"> • In GSP Amendment Chapter 8, revised Water Quality SMC to include water quality impacts due to groundwater management, including related to managing pumping. • Included a new implementation action titled Water Quality Coordination Group in GSP Amendment Chapter 9 Projects and Management Actions. • Coordination Group outlines how SVBGSA will address RCA 5 and coordinate with water quality regulatory agencies and programs.

4.1.4 Progress on Management Actions and Projects

Management actions and projects identified in the GSP are sufficient for maintaining sustainability in the 180/400 Subbasin throughout the 50-year SGMA planning and implementation horizon; however, not all need to be implemented. Planning at the subbasin level while coordinating multi-subbasin projects at a Valley-wide scale is an ongoing challenge within the Salinas Valley. While this Annual Report focuses on strategies to reach sustainability in the 180/400 Subbasin, SVBGSA staff, the Advisory Committee, and the Board of Directors continue to coordinate between subbasins. Projects and management actions will be integrated with those of the other Salinas Valley subbasins as appropriate during GSP implementation. Impacts on other subbasins will be analyzed and considered as part of prioritization and design. Prior to implementation, projects and management actions will be evaluated in the context of this Subbasin and the entire Valley.

The 180/400 Subbasin has had undesirable results for groundwater levels and seawater intrusion every year since GSP submittal. This year, SVBGSA moved a number of workstreams forward to take immediate action where possible and pursue feasibility studies on the key approaches to address seawater intrusion. The Round 1 SGM Implementation Grant greatly aided the Agency's ability to undertake this work early within the GSP implementation period.

During 2025 SVBGSA and partner agencies and organizations moved forward on several key workstreams:

Immediate Improvements of Existing Infrastructure – Optimizing CSIP: Through the Round 1 SGM Grant, MCWRA and M1W conducted work to improve the existing SVRP and CSIP and reduce the groundwater extraction needed to supply the seawater intruded area with irrigation water. MCWRA continued to develop a hydraulic model of CSIP that will enable irrigation scheduling to improve system operations. The CSIP model was used to identify distribution system capital improvement projects for system optimization to reduce groundwater extraction.

Seawater Intrusion Feasibility Studies: SVBGSA continued development of feasibility studies for projects and management actions to address seawater intrusion and groundwater levels. These feasibility studies will inform how the Agency proceeds with projects to address seawater intrusion. The feasibility studies that were prepared with funding from the Round 1 SGM Grant culminated in a Project Update Report completed December 2025. Further work is being conducted under the Round 2 SGM Grants and additional study findings will be summarized in Project Update Reports for the Salinas Valley and Monterey Subbasin.

- **Brackish Groundwater Restoration (BGR) Project** (new name for the Seawater Intrusion Extraction Barrier/Regional Water Supply Project): Carollo Engineers completed the first phase of the feasibility study during this reporting period. In coordination with Montgomery & Associates and ERA Economics, preliminary engineering analysis, groundwater modeling, and economic analyses were completed for a total of 7 project

scenarios that varied in their magnitude, cost, and groundwater impact. Carollo identified treatment requirements for groundwater desalting, refined potential facility locations and developed facility descriptions, and estimated capital and operating costs. Montgomery & Associates modeled all 7 scenarios with the SWIM v2. These scenarios were presented to various committees. The BGRP Phase 1 Feasibility reports are available on SVBGSA's website here: <https://svbgsa.org/brackish-groundwater-restoration-project/>

- **Seasonal Reservoir Releases with ASR:** In January 2025, SVBGSA completed a preliminary feasibility study aimed a seawater intrusion through ASR and capturing additional wet winter flows. This study assesses the GSP project concept of diverting surface water at the Salinas River Diversion Facility (SRDF), treating it, and injecting water into the 180-Foot and 400-Foot Aquifers, aiming to raise groundwater levels to address seawater intrusion while still meeting CSIP irrigation demands. It identified new alternative project concept to capture excess watershed flows with a new diversion facility, while maintaining current reservoir and CSIP operations. This study is available on SVBGSA's website here: <https://svbgsa.org/aquifer-storage-and-recovery-2/>
- **Assess and Develop Demand Management:** SVBGSA Board accepted a Demand Management Framework, which is a planning tool to provide a structure for how to prioritize and implement demand management measures if and when they are needed to meet SGMA requirements. The Framework builds on community and subbasin committee input and a legal analysis of Demand Management. Subsequent assessment of inter-subbasin impacts of Demand Management will include modeling runs to quantify groundwater benefits and the economic analysis of various Demand Management measures. Information on SVBGSA's demand management strategy can be found here: <https://svbgsa.org/demand-management/>
- **Castroville and Eastside Canals and Alternatives:(Salinas River Supply Alternatives)** Under the Round 2 SGM Grant, SVBGSA initiated a feasibility study to assess options for a surface water diversion off the Salinas River. Working closely with MCWRA, SVBGSA engaged Montgomery & Associates, Wallace Group Engineers, MBK Engineering, and Denise Duffy and Associates to assess water right options, flow timing and rate, and infrastructure options. The team used these assessments to develop project concepts to address 4 groundwater sustainability goals using Permit 11043. This will be completed in FY 2026. Information about this study can be found here: <https://svbgsa.org/castroville-and-eastside-canals-and-alternatives/>
- **New Seawater Intrusion Project (NSIP):** Under the Round 2 SGM Grant, SVBGSA collaborated with MCWRA and engaged Carollo Engineers to explore expanding the area where alternative supplies are delivered for agriculture inland of the current Castroville Seawater Intrusion Project (CSIP) distribution system to provide new water supplies for agriculture and reduce groundwater reliance. The project study area targets areas at risk of seawater intrusion and overlaps with irrigation pumping from the Deep Aquifers. The

feasibility study identifies potential source waters for irrigation; prioritizes areas and users that would benefit most; assesses infrastructure needs including pipes, pumps, storage and treatment; and develops alternatives that pair water sources with delivery systems and estimate costs. Information about this study can be found here: <https://svbgsa.org/nsip/>

Supporting Programs and Studies: In addition to the key approaches to address seawater intrusion, SVBGSA continued several complementary workstreams:

- **Multi-benefit Stream Channel Improvements:** SVBGSA continued to partner with the Resource Conservation District of Monterey County (RCD), who continued to work with project partners to maintain the river corridor, map and remove *Arundo donax*, and estimate associated water savings. SVBGSA continued to support FlowWest to model vegetation removal and sediment management under the Salinas River Stream Maintenance Program. This modeling work will help quantify the groundwater recharge benefits.
- **Salinas River Recharge Study at Somavia Road:** Balance Hydrologics (Balance) continued the feasibility study evaluating surface water–groundwater interactions in the Somavia Road area. The study supports analyses needed to assess the potential feasibility of the Irrigation Supply Project. Balance completed data collection and is scheduled to complete the final report in WY 2026.
- **Assess Deep Aquifer Study Management Options:** The Deep Aquifers Agency Working Group (County, MCWDGSA, MCWRA, SVBGSA) developed a Monitoring Plan for the Deep Aquifers and are evaluating management options for the Deep Aquifers. The Working Group will produce recommendations that build on the Salinas Valley Deep Aquifers Study. The monitoring plan developed by MCWRA was approved by the SVBGSA Board in November 2025.
- **Habitat Conservation Plan (HCP) and Reservoir Operation:** MCWRA continued to develop an HCP, working together with interested parties through the HCP TAC. The goals of the Salinas River Operations HCP are to restore the balance between natural resource conservation and water resource management by improving habitat conservation efforts in the Salinas River watershed; encouraging sustainable water resource operations; and maintaining and enhancing riverine processes while meeting the needs of agricultural, urban, and domestic water users in the watershed. Reservoir operation impacts groundwater recharge and interconnected surface water. MCWRA and SVBGSA are working together to update models to reflect reservoir operational rules and how they could change under the HCP. As the HCP TAC considers potential reservoir reoperation scenarios, the SVBGSA is participating to help analyze impacts to groundwater recharge along the Salinas River and/or the relationship to GSP interconnected surface water SMC goals. Reservoir operation modeling as a feasibility analysis builds on the HCP TAC work to assess the effects of alternative reservoir operations on SMC and will be used to assess ISW once the guidance is issued.

In addition, the SWRCB extended the agreement with MCWRA for the *Protection of Domestic Drinking Water Supplies for the Lower Salinas Valley* project through December 2025.

Table 4-5 summarizes SVBGSA's work to implement Management Action and Project tasks within the Work Plan.

Table 4-5. Progress on Projects and Management Actions as of December 2025

Activities	Tasks	Not yet started	Scoping/ Planning	In progress	Completed	Comments
Assess Groundwater Benefits of Salinas River Stream Maintenance Programs	Model the Program impact to recharge and conduct stakeholder outreach.			x		Executed agreement with FlowWest and initiated coordination meetings with RCDMC, MCWRA, and M&A which continue as HEC-RAS model is updated and various flow scenarios are investigated.
Assess and Develop Demand Management	Develop policy framework.				x	DM Framework that was accepted by the SVBGSA Board in November 2025.
	Conduct Demand Management dialogue process.				x	Conducted focused discussions with subbasin committees to inform DM Framework and subsequent work.
	Conduct legal analysis of DM.				x	Legal white paper prepared by special counsel and peer reviewed complete. SVBGSA Board accepted paper in March 2025.
	Plan for DM in overdrafted subbasins.			x		
	Assess groundwater level impacts of DM.			x		Conducting modeling runs to quantify groundwater benefits. Preparing economic analysis of various DM measures.
Refine Sustainability Strategies	Assist with implementation of sustainability strategies and projects and management actions.			x		Sustainability strategy and PMAs under review and discussion by subbasin committees.
	Provide technical support services.			x		M&A to support staff as needed.
Assess Deep Aquifer Study Management Options	Evaluate policy approaches and determine management options.			x		Agencies' Working Group (County, MCWDGSA, MCWRA, SVBGSA) management recommendations under final administrative review.
	Prepare Deep Aquifers monitoring plan.				x	MCWRA prepared monitoring plan for the Deep Aquifers. Monitoring MOU with MCWRA, MCWDGSA, MPWMD, and SGWM approved by Board in November 2025.
Fund CSIP Distribution System Upgrades	Perform upgrade of dry scrubber at M1W				x	Completed. Subgrant amendment increased grant funding for project.
	Plan and implement CSIP distribution system upgrades				x	Completed.
Support CSIP Regional Collaborative Intent	Utilize DWR Facilitation Support Services for joint fact finding and consensus building				x	Completed. Report presented to SVBGSA Board, MCWRA Board and M1W Board in Fall 2025.
Scope CSIP Expansion, Initial Phase	Conduct feasibility study for distribution of supplemental supply in areas at risk of seawater intrusion outside of CSIP			x		Now referred to as New Seawater Intrusion Project (NSIP). Feasibility Study underway in collaboration with MCWRA, and support from Carollo Engineers. Carollo Agreement executed in June.
Conduct Aquifer Storage and Recovery (ASR) Feasibility Study	Collect info, gather input, assess water rights				x	Held meetings with MCWRA, M1W, GTAC to gather information and assess project concepts to include in technical memorandum.
	Develop scope of work				x	
	Conduct phase 1 of the study				x	Final Phase 1 Study released for public review and posted to SVBGSA website in Jan 2025. Presented to 180/400 Committee in April 2025. Scheduled for presentation to Board in June (postponed to August).
Conduct Brackish Groundwater Restoration Project (BGRP) Feasibility Study	Coordinate project management and meetings			x		Ongoing coordination with M&A and partner agencies
	Prepare presentations to board and committees			x		Periodic updates presented at various committee meetings.
	Conduct effectiveness evaluation				x	Completed Phase 1 Scenarios and Modeling Analysis.
	Prepare alternatives analysis				x	Completed Phase 1 Scenarios and Modeling Analysis.
	Assess siting and implementation				x	Completed Phase 1 Scenarios and Modeling Analysis.
	Prepare final phase 1 feasibility study report				x	Completed Phase 1 Summary Report.
	Complete USBR feasibility study			x		Underway.
	Conduct phase 1(a) feasibility study: additional scenarios, economic analysis and financing strategies			x		Grant amended to revise Phase 1a work plan for completing USBR Feasibility Study.
	Conduct CEQA initial study			x		Underway.
Pursue Castroville CSD pilot project		x			Coordinating with Castroville CSD.	

Activities	Tasks	Not yet started	Scoping/ Planning	In progress	Completed	Comments
Assess GW Benefits of Multi-Benefit Land Repurposing Program	Conduct recharge suitability mapping			x		Supporting the implementation of the MLRP grant. UCD is developing a recharge suitability mapping tool and collecting community input about local groundwater recharge goals and developing a tool to support the identification of suitable recharge locations.
	Conduct recharge project sites evaluation	x				
	Prepare economic analysis		x			Requested a scope of work from ERA Economics.
	Carry out grant administration			x		
Salinas River Supply Alternatives (Permit 11043)	Conduct Castroville & Eastside canals and alternatives preliminary feasibility study			x		Work underway in collaboration with MCWRA.
Salinas River Recharge Study at Somavia Road	Conduct feasibility study about recharge rates at Somavia Rd			x		Balance Hydrologics is completing field studies which began in the Fall 2024. The study will be conducted through WY 2025. The report is being drafted.

4.2 Sustainable Management Criteria

The 180/400 Subbasin GSP includes descriptions of significant and unreasonable conditions, minimum thresholds, interim milestones, measurable objectives, and undesirable results for each of DWR's 6 sustainability indicators. SVBGSA developed and defined significant and unreasonable conditions based on public meetings, local interested party input, and staff discussions. The SMC are individual criterion that will each be met independently and simultaneously. A brief comparison of the data presented in Section 3 and the SMC criteria are included for each sustainability indicator in the following sections. Since SVBGSA resubmitted GSP Amendment 1 in January 2025, this annual report assesses all SMC according to GSP Amendment 1.

Significant and unreasonable conditions occur due to inadequate groundwater management and qualitatively describe groundwater conditions deemed insufficient by the 180/400 Subbasin Planning Committee. Minimum thresholds are quantitative indicators of the Subbasin's locally defined significant and unreasonable conditions. An undesirable result is a combination of minimum threshold exceedances that shows a significant and unreasonable condition across the Subbasin as a whole. Measurable objectives are the goals that reflect the Subbasin's desired groundwater conditions for each sustainability indicator and provide operational flexibility above the minimum thresholds. The GSP and annual reports must demonstrate that groundwater management will not only avoid undesirable results, but can reach measurable objectives by 2040. DWR uses interim milestones every 5 years to review progress from current conditions to the measurable objectives.

Since the GSP addresses long-term groundwater sustainability, some of the metrics for the sustainability indicators may not be applicable in each individual future year. The GSP is developed to avoid undesirable results—under average hydrogeologic conditions—with long-term, deliberate groundwater management. Average hydrogeologic conditions are the anticipated future groundwater conditions in the Subbasin, averaged over the planning horizon and accounting for anticipated climate change. Pursuant to SGMA Regulations (California Water Code § 10721(w)(1)), “Overdraft during a period of drought is not sufficient to establish a chronic lowering of groundwater levels if extractions and groundwater recharge are managed as necessary to ensure that reductions in groundwater levels or storage during a period of drought are offset by increases in groundwater levels or storage during other periods.” Therefore, groundwater levels may temporarily exceed minimum thresholds during prolonged droughts, which could be more extreme than those that have been anticipated based on historical data and anticipated climate change conditions. Such temporary exceedances do not constitute an undesirable result. Future groundwater conditions are based on historical precipitation, evapotranspiration, and streamflow, as well as reasonably anticipated climate change and sea

level rise. The average hydrogeologic conditions include reasonably anticipated wet and dry periods.

Table 4-6 includes the projected average annual precipitation at the Salinas Municipal Airport for 2030 and 2070, accounting for reasonable future climatic change (DWR, 2018). These projections are based on climate datasets developed for modeled future projections for the GSP. This table also includes the historical average precipitation, average measured precipitation since GSP implementation, and the current annual precipitation total for WY 2025. The average precipitation since GSP implementation is used to represent the average hydrologic conditions for the Subbasin. During the dry-normal WY 2025 precipitation was above the average precipitation since GSP implementation.

Table 4-6. Current Annual Precipitation, Average Annual Precipitation After GSP Implementation, and Average Annual Projected Precipitation

	Salinas Municipal Airport Precipitation (inches)
Current (WY 2025)	12.4
Historical Average (WY 1991-2020)	12.6
Average After GSP Implementation (WY 2021-2025)	11.0
2030 Projected Average	12.0
2070 Projected Average	12.5

4.2.1 Chronic Lowering of Groundwater Levels SMC

4.2.1.1 Minimum Thresholds

Section 8.6.2.1 of the 180/400 Subbasin GSP Amendment 1 describes the information and methodology used to establish minimum thresholds for chronic lowering of groundwater levels. In the 180/400 Subbasin, the minimum threshold was set to 1 foot above 2015 groundwater elevations. The minimum threshold values for each well within the groundwater elevation monitoring network are provided in Table 4-7. Fall 2025 groundwater elevation data are color-coded on this table: red cells mean the groundwater elevation is below the minimum threshold, yellow cells mean the groundwater elevation is above the minimum threshold but below the measurable objective, and green cells mean the groundwater elevation is above the measurable objective. Groundwater elevations are also compared against the groundwater level SMC on Figure 4-1. The red cells below show that no wells in the 180-Foot Aquifer, 1 well in the 400-Foot Aquifer, and 9 wells in the Deep Aquifers exceeded their minimum thresholds in WY 2025. Many of the exceedances were in the northern half of the Subbasin. The 5 RMS wells recently added to the network are not discussed below because due to a lack of historical groundwater elevations, they do not have SMC yet.

Since the previous annual report, the groundwater elevations that establish the SMC for the RMS wells have been updated based on changes to representative monitoring elevations for wells in the 180-Foot and 400-Foot Aquifers.

Table 4-7. Groundwater Elevation Data, Minimum Thresholds, and Measurable Objectives

Below Minimum Threshold		Above Minimum Threshold		Above Measurable Objective
Monitoring Site	Minimum Threshold	WY 2025 Groundwater Elevation	Interim Milestone at Year 2025	Measurable Objective (Goal to Reach at 2040)
180-Foot Aquifer				
13S/02E-21Q01	-0.7	2.7	1.5	1.5
13S/02E-26L01	-2.7	4.2	-0.4	0.5
14S/02E-03F04	-8.3	0.1	-5.4	-4.9
14S/02E-10P01	-14.0	-4.3	-12.6	-2.6
14S/02E-11A02	-8.0	-2.5	-4.2	-3.4
14S/02E-12B02	-13.4	-2.9	-5.5	-4.6
14S/02E-13F03	-7.2	0.3	-5.5	-1.7
14S/02E-17C02	1.1	5.8	4.5	7.1
14S/02E-21L01	-6.0	Not Sampled	-3.0	-1.0
14S/02E-26H01	-12.3	-1.3	-8.7	-6.2
14S/02E-27A01	-9.9	-4.0	-6.3	-3.1
14S/02E-36E01	-18.6	-2.2	-8.9	-6.2
14S/03E-18C01	7.6	Not Sampled	12.0	12.4
14S/03E-19G01	-16.0	-2.2	-10.1	-3.3
14S/03E-30G08	-12.2	-1.2	-6.8	-3.8
14S/03E-31F01	-13.8	2.1	-3.2	-4.6
15S/02E-12C01	-7.2	1.4	-5.7	-2.2
15S/03E-09E03	-11.9	3.3	-0.1	6.1
15S/03E-13N01	1.2	5.6	3.9	24.0
15S/03E-16M01	-6.0	8.1	5.6	11.5
15S/03E-17M01	0.8	8.0	6.3	17.3
15S/03E-26F01	-1.8	16.4	11.4	18.8
16S/04E-05M02	12.2	40.9	32.3	41.4
16S/04E-13R02	66.1	74.2	79.2	87.5
16S/04E-15D01	32.4	58.3	52.7	60.4
16S/04E-15R02	41.3	68.7	62.7	70.6
16S/04E-25C01	58.1	79.7	77.7	82.7
16S/05E-30E01	63.6	84.6	82.1	87.9
16S/05E-32C01	67.8	91.8	82.4	79.8
17S/04E-01D01	88.4	89.8	93.1	113.4
17S/05E-06C02	72.7	95.1	87.2	99.1
400-Foot Aquifer				
12S/02E-33H02	-3.0	1.5	0.2	3.0
13S/02E-10K01	-4.9	-0.3	-5.4	-3.5
13S/02E-21N01	-3.7	-0.8	-2.7	-0.4
13S/02E-24N01	-7.0	0.0	-1.5	0.0
13S/02E-27P01	-35.7	-14.7	-17.8	-12.0
13S/02E-31N02	-2.9	2.4	0.7	1.7
13S/02E-32J03	-10.4	0.2	-4.9	-3.2
14S/02E-02C03	-27.0	Not Sampled	-23.9	-17.1
14S/02E-03F03	-17.2	-8.6	-13.9	-9.4
14S/02E-05K01	-11.3	-2.6	-2.1	3.1
14S/02E-08M02	-5.0	-1.0	-2.7	-1.0
14S/02E-11A04	-21.8	-18.7	-20.4	-14.2
14S/02E-11M03	-23.9	-13.4	-20.6	-13.9
14S/02E-12B03	-30.2	-28.0	-25.5	-20.9
14S/02E-12Q01	-6.7	1.1	-3.4	-1.7
14S/02E-15K01	-26.3	-6.3	-10.0	-3.2
14S/02E-16A02	-17.9	-4.2	-9.6	-6.2
14S/02E-23A02	-25.0	-11.8	-23.3	-20.0
14S/02E-34A03	-8.2	-4.5	-9.2	-3.3
14S/02E-36G01	-18.8	-2.9	-10.0	-5.2
14S/03E-18C02	-19.7	-7.4	-16.9	-12.5
14S/03E-19C51	-29.4	-15.8	-28.6	-20.4
14S/03E-20C01	-41.0	-28.0	-39.5	-35.0
14S/03E-29F03	-16.9	-10.0	-21.0	-5.9
14S/03E-31L01	-9.0	1.0	-7.5	-3.0
15S/02E-01A03	-18.4	-3.1	-9.9	-3.8
15S/02E-02G01	-22.1	-3.8	-11.3	-5.3
15S/02E-12A01	-13.4	-12.1	-8.1	-1.0
15S/03E-03R02	-17.0	0.0	-6.3	-1.0
15S/03E-04Q01	-9.4	3.0	-4.5	1.6

Below Minimum Threshold		Above Minimum Threshold		Above Measurable Objective
Monitoring Site	Minimum Threshold	WY 2025 Groundwater Elevation	Interim Milestone at Year 2025	Measurable Objective (Goal to Reach at 2040)
15S/03E-05C02	-20.3	Not Sampled	-13.3	-9.3
15S/03E-08F01	-20.9	8.6	-12.9	-8.3
15S/03E-14P02	-3.8	8.5	4.8	16.3
15S/03E-15B01	-7.1	6.0	4.8	12.8
15S/03E-16F02	-6.5	6.5	1.6	5.0
15S/03E-17P02	-7.7	-17.0	-6.5	7.3
15S/03E-26A01	-4.5	14.3	7.6	15.0
15S/03E-28B02	-0.5	16.0	6.8	15.0
15S/04E-29Q02	12.4	30.4	28.3	40.5
15S/04E-31A02	11.1	31.2	30.6	36.0
16S/04E-04C01	10.5	44.9	36.4	46.0
16S/04E-08H03	26.1	49.9	47.3	55.8
16S/04E-10R02	36.0	55.8	52.8	62.5
16S/04E-25G01	52.9	77.1	74.8	78.0
16S/05E-30J02	68.7	88.0	86.1	92.2
Deep Aquifers				
13S/01E-36J02	-4.2	-9.2	-6.7	2.0
13S/02E-19Q03	-2.4	-8.6	-5.1	6.3
13S/02E-28L03	-20.4	-40.0	-29.6	-15.4
13S/02E-32E05	-9.2	-13.0	-10.6	1.6
14S/02E-06L01	-7.2	-11.7	-10.3	3.0
14S/02E-07J03	-9.5	Not Sampled	-15.2	-4.5
14S/02E-14R02	-30.8	Not Sampled	-35.1	-25.8
14S/02E-20E01	-23.7	-29.0	-26.1	-18.7
14S/02E-21K04	-44.4	-31.9	-47.1	-39.4
14S/02E-22A03	-45.1	-52.1	-87.4	-40.1
14S/02E-23J02	-42.2	Not Sampled	-46.8	-37.2
14S/02E-25A03	-31.5	Not Sampled	-37.0	-26.5
14S/02E-26G01	-31.3	Not Sampled	-36.2	-26.3
14S/02E-27K02	-33.8	-42.4	-38.3	-28.8
14S/02E-28H04	-58.0	-49.7	-67.6	-43.0
14S/02E-35B01	-28.8	Not Sampled	-34.5	-23.8
14S/03E-19C01	-51.7	-54.1	-57.2	-46.7

In feet, NAVD88

*Groundwater elevation was estimated.

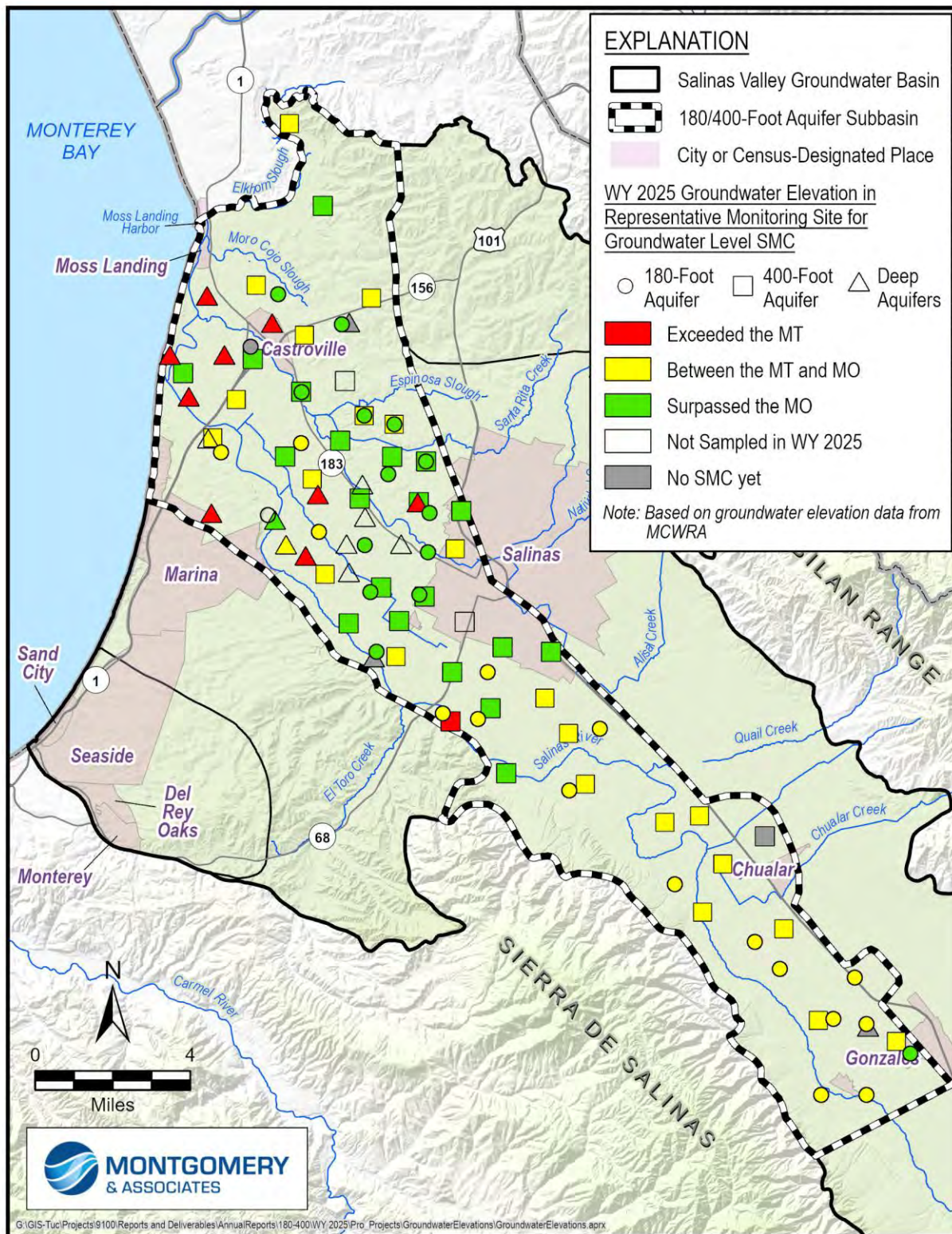


Figure 4-1. Groundwater Elevations Compared to the Minimum Thresholds and Measurable Objectives

4.2.1.2 Measurable Objectives and Interim Milestones

The measurable objectives for chronic lowering of groundwater levels represent target groundwater elevations that are higher than the minimum thresholds. These measurable objectives provide operational flexibility to ensure that the Subbasin can be managed sustainably over a reasonable range of hydrologic variability. Measurable objectives for the chronic lowering of groundwater levels are summarized in Table 4-7. In WY 2025, 13 RMS wells in the 180-Foot Aquifer, 20 in the 400-Foot Aquifer, and 1 in the Deep Aquifers had groundwater elevations higher than their measurable objective and are represented by the green cells in Table 4-7.

To show progress toward measurable objectives, DWR requires assessment of interim milestones at 5-year intervals. The 2025 interim milestones for groundwater elevations are also shown in Table 4-7. The WY 2025 groundwater elevations in 70 RMS wells (27 wells in the 180-Foot Aquifer, 39 wells in the 400-Foot Aquifer, and 4 wells in the Deep Aquifers) are already higher than the 2025 interim milestones.

4.2.1.3 Undesirable Result

The chronic lowering of groundwater levels undesirable result is a quantitative combination of groundwater elevation minimum threshold exceedances (e.g. groundwater elevations below the minimum threshold). For the Subbasin, the groundwater elevation undesirable result is:

More than 15% of the groundwater elevation minimum thresholds are exceeded in any single aquifer.

Table 4-7 shows that groundwater levels in none of the RMS wells in the 180-Foot Aquifer, 2% in the 400-Foot Aquifer, and 81% in the Deep Aquifers exceeded their minimum thresholds. Although only the Deep Aquifers had exceedances greater than 15%, they constitute an undesirable result for the Subbasin. Groundwater elevation minimum threshold exceedances, compared with the undesirable result, are shown on Figure 4-2. If a value is in the shaded red area, it constitutes an undesirable result. This graph is updated annually with new data to demonstrate the sustainability indicator's direction toward sustainability. The data used to produce this figure were updated to only include current RMS wells; as a result, data from earlier years might not match what has been reported in previous annual reports.

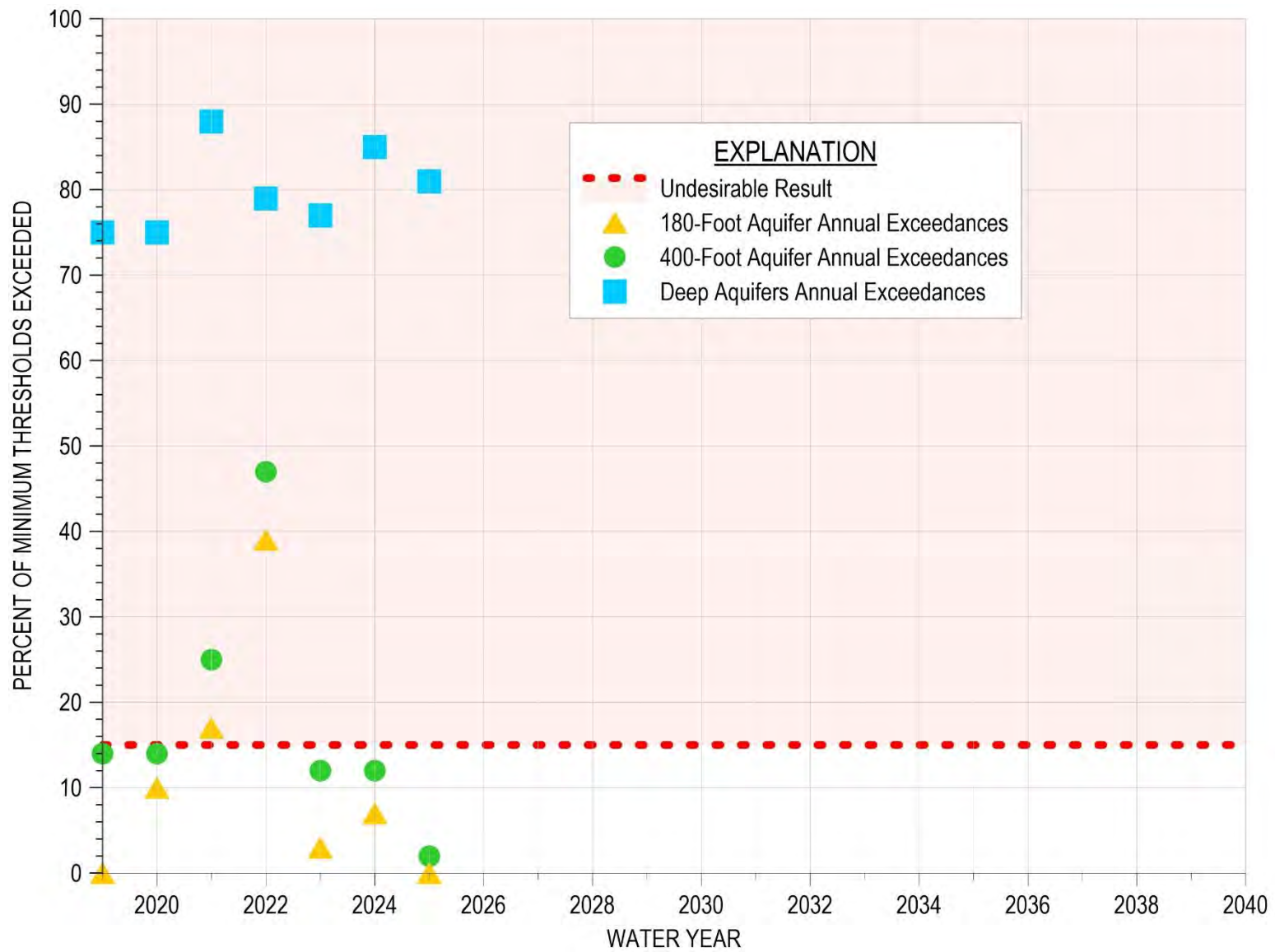


Figure 4-2. Groundwater Elevation Exceedances Compared to the Undesirable Result

4.2.2 Reduction in Groundwater Storage SMC

4.2.2.1 Minimum Thresholds

The metric used to measure the reduction in storage SMC was changed in GSP Amendment 1. The minimum threshold for reduction in groundwater storage is set to the amount of groundwater that is in storage when groundwater elevations and seawater intrusion are at their minimum thresholds. The minimum threshold for reduction in storage is 626,000 AF below the measurable objective. Total change in groundwater storage between minimum threshold conditions and measurable objective conditions is the sum of the storage change due to groundwater elevations (90,000 AF) and the storage change due to seawater intrusion (536,000 AF). Section 8.7.2.1 of GSP Amendment 1 describes the information and methodology used to establish the minimum threshold for reduction of groundwater storage. This methodology does not include the Deep Aquifers, but it will be revised in the 2027 GSP Periodic Evaluation. The amount of groundwater in storage was above the minimum threshold by approximately 57,000 AF in WY 2025. Although pumping is not the metric for establishing change in groundwater storage, the GSA is committed to pumping at or less than the Subbasin's long-term sustainable yield.

4.2.2.2 Measurable Objective and Interim Milestones

The measurable objective for reduction in groundwater storage is 0 AF when groundwater elevations are at their measurable objectives. Section 8.7.3.1 of GSP Amendment 1 describes the information and methodology used to establish the measurable objective for reduction of groundwater storage. In WY 2025, the amount of groundwater in storage was 569,000 AF below the measurable objective. Since WY 2024, the amount of groundwater in storage has increased by 18,000 AF based on the methodology established for the reduction in groundwater storage SMC.

4.2.2.3 Undesirable Result

The reduction of storage undesirable result is:

There is an exceedance of the minimum threshold.

In WY 2025 the groundwater in storage was above the minimum threshold, therefore, an undesirable result does not exist. In 2025, a mistake was found in the calculation used to assess the reduction in storage SMC for previous years. Figure 4-3 shows the updated WY 2019-2023 annual data against the SMC. DWR requested additional information on the mistake it a December 1, 2025, letter to SVBGSA, and SVBGSA is preparing a detailed response to be submitted by April 30, 2026. If a value is in the shaded red area, it constitutes an undesirable result. This graph is updated annually with new data to demonstrate the sustainability indicator's direction toward sustainability.

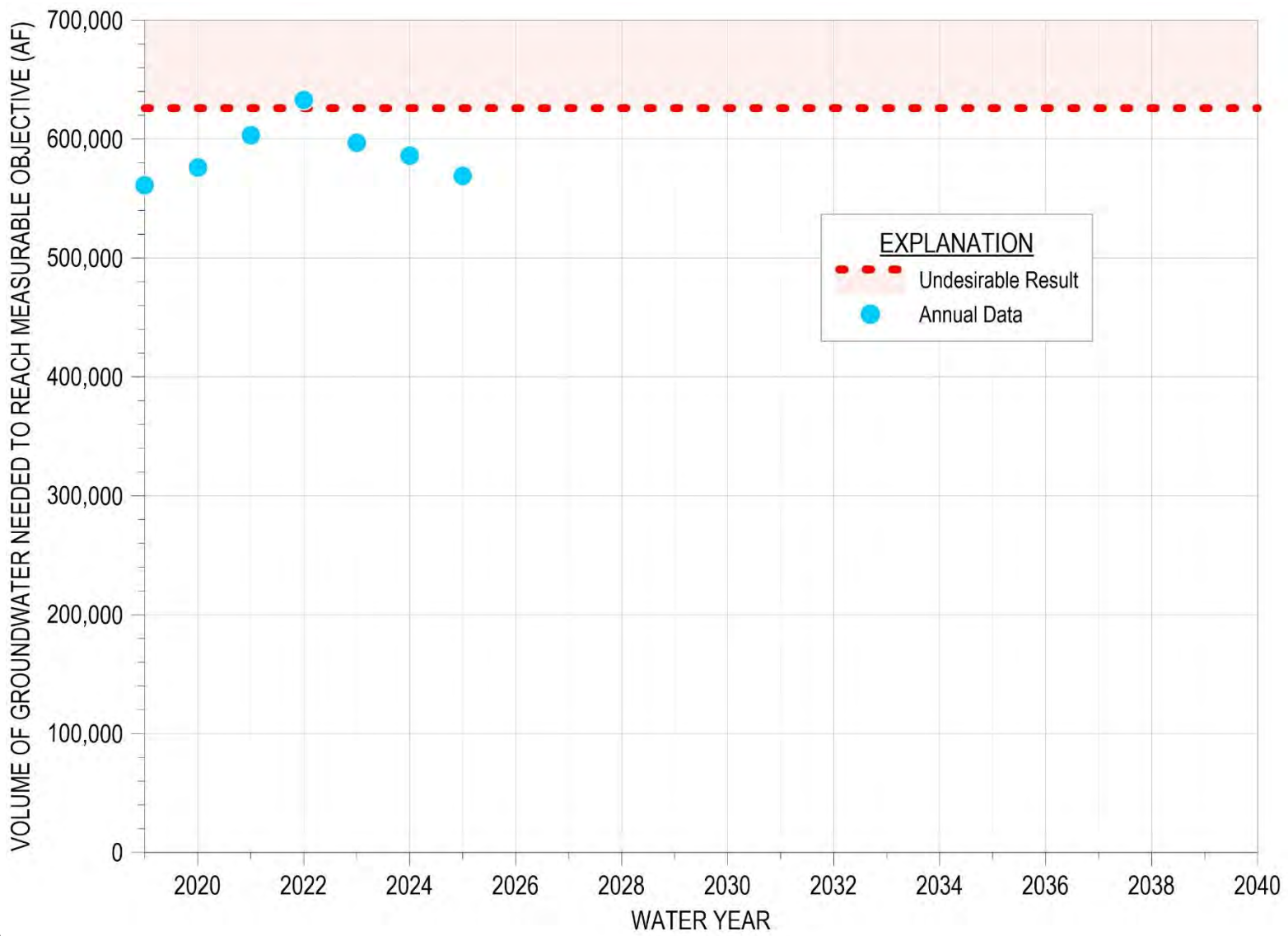


Figure 4-3. Groundwater in Storage Compared to the Undesirable Result

4.2.3 Seawater Intrusion SMC

4.2.3.1 Minimum Thresholds

The minimum threshold for seawater intrusion is defined by a chloride concentration isocontour of 500 mg/L for each principal aquifer where seawater intrusion may lead to undesirable results. Section 8.8.2.1 of GSP Amendment 1 describes the information and methodology used to establish minimum thresholds for seawater intrusion. In the 180/400 Subbasin, the 2017 extent of the 500 mg/L chloride concentration isocontour as mapped by MCWRA is adopted as the seawater intrusion minimum threshold for both the 180-Foot and 400-Foot Aquifers, depicted as the red lines on Figure 4-4 and Figure 4-5. The line defined by Highway 1 is adopted as the seawater intrusion minimum threshold for the Deep Aquifers.

As described in Section 3.3, seawater intrusion advanced slightly in the 180-Foot Aquifer in WY 2025 and did not advance in the 400-Foot Aquifer. Figure 4-4 and Figure 4-5 show that the extent of seawater intrusion in the 180-Foot Aquifer and 400-Foot Aquifer exceed the 2017 extents in WY 2025 and therefore exceed the minimum thresholds.

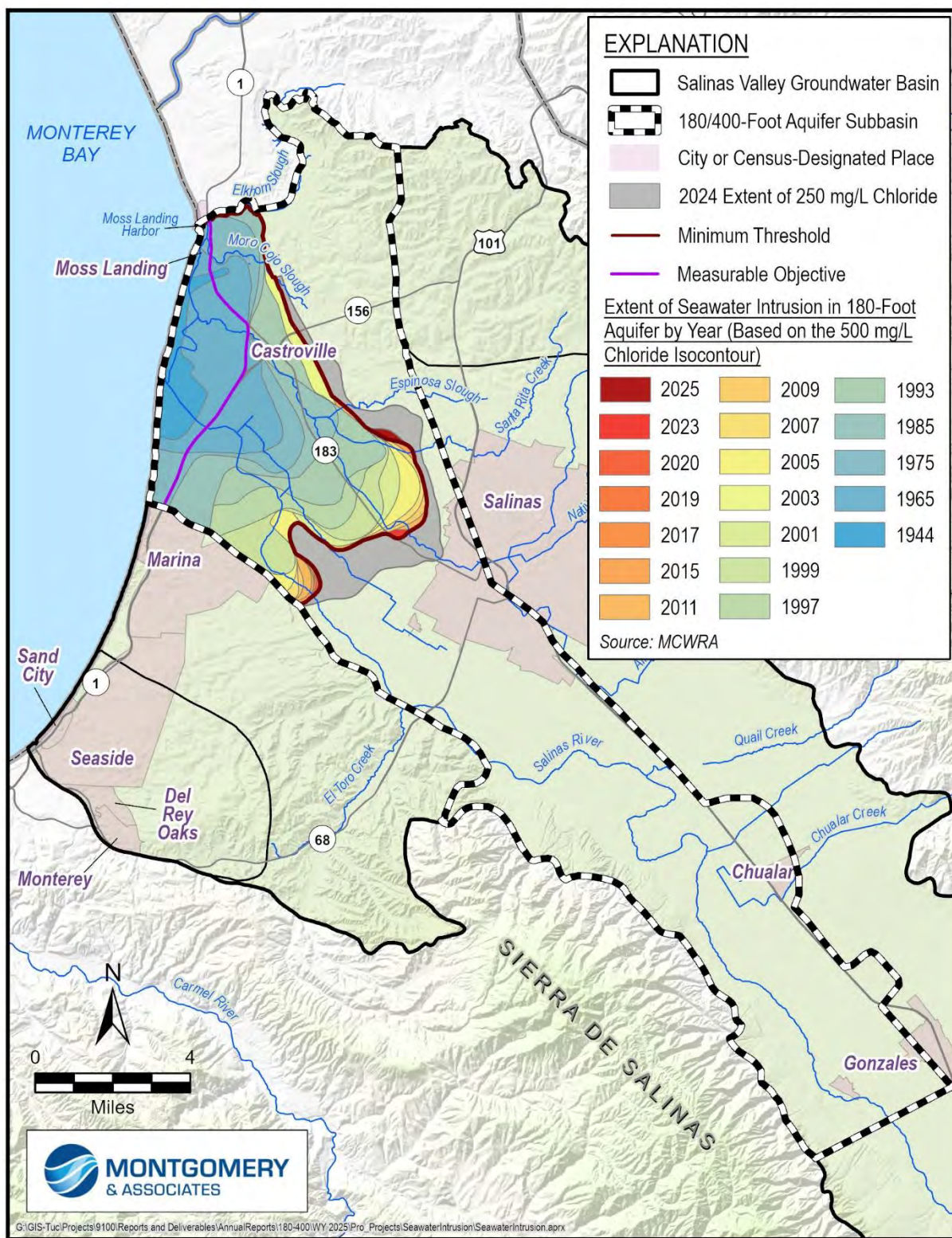


Figure 4-4. 180-Foot Aquifer Seawater Intrusion Compared to the Minimum Threshold and Measurable Objective

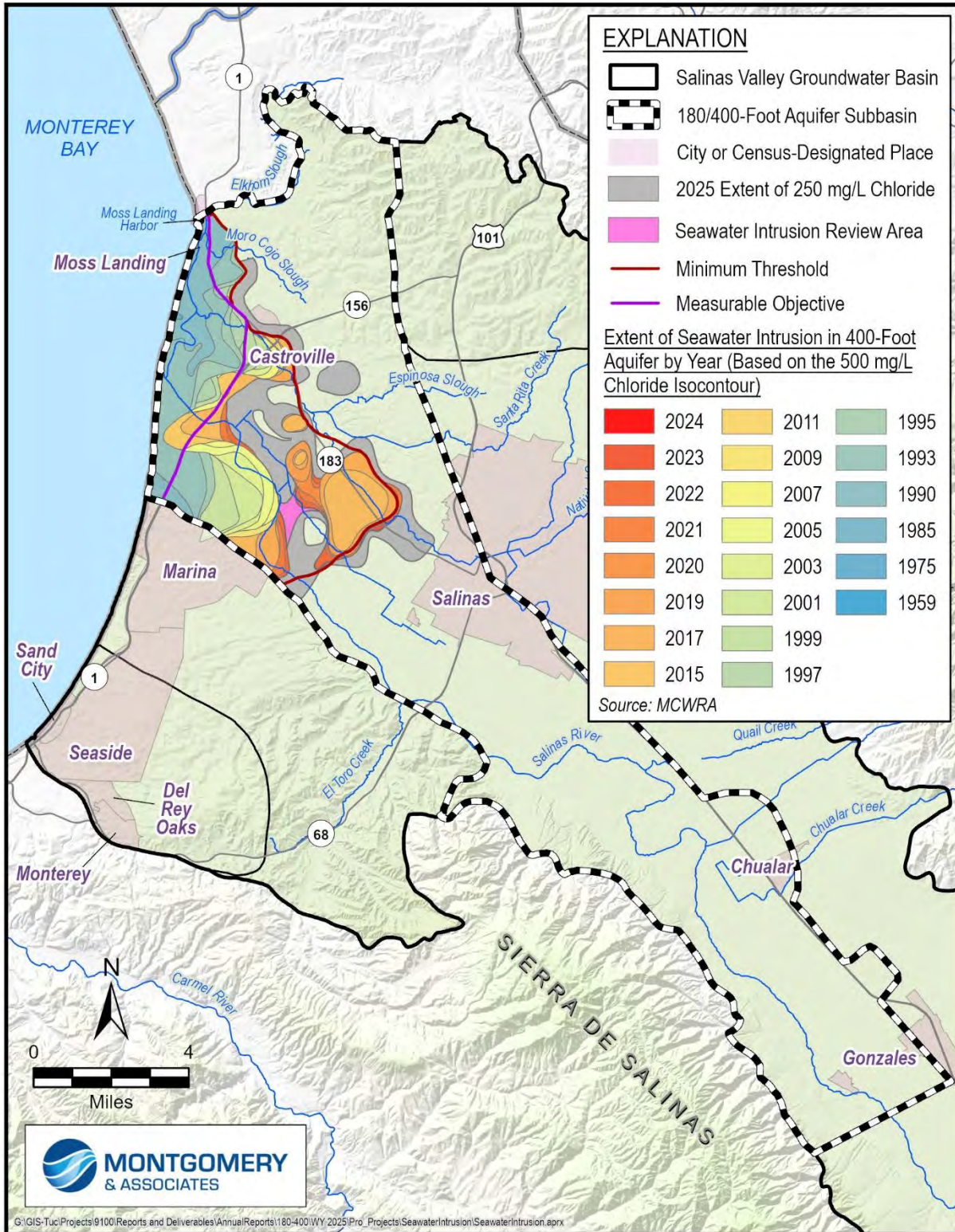


Figure 4-5. 400-Foot Aquifer Seawater Intrusion Compared to the Minimum Threshold and Measurable Objective

4.2.3.2 Measurable Objectives and Interim Milestones

The seawater intrusion measurable objective for the seawater intrusion SMC is set to the line defined by Highway 1; therefore, to reach measurable objectives, the 500 mg/L chloride isocontour has to be pushed back to the purple lines on Figure 4-4 and Figure 4-5.

To show progress toward measurable objectives, DWR assesses interim milestones at 5-year intervals. The interim milestones for seawater intrusion are:

- 5-Year: identical to current conditions
- 10-year: one-third of the way from current conditions to the measurable objective
- 15-year: two-thirds of the way from current conditions to the measurable objective

Because seawater intrusion in both the 180-Foot Aquifer and 400-Foot Aquifer in WY 2025 is still exceeding the minimum thresholds, seawater intrusion is not yet progressing toward the interim milestones. The WY 2025 extent of seawater intrusion slightly increased in the 180-Foot Aquifer but in the 400-Foot Aquifer remained the same as WY 2024 within the Subbasin. The slowing rate of intrusion in the aquifers could make it easier to move toward measurable objectives in future years.

4.2.3.3 Undesirable Result

The seawater intrusion undesirable result is a quantitative combination of chloride concentrations minimum threshold exceedances. Each aquifer has a minimum threshold. Because even localized seawater intrusion is not acceptable, the subbasin-wide undesirable result is zero exceedances of minimum thresholds. For the Subbasin, the seawater intrusion undesirable result is:

On average in any one year there shall be no exceedances of any minimum threshold.

Figure 4-4 and Figure 4-5 show that the 2025 extent of seawater intrusion in the 180-Foot Aquifer and 400-Foot Aquifer exceeded the 2017 extents, and therefore cause an undesirable result. Data collected in the Deep Aquifers show that there is no seawater intrusion.

4.2.4 Degraded Groundwater Quality SMC

4.2.4.1 Minimum Thresholds

The degraded groundwater quality minimum thresholds were established for each COC based on the number of supply wells monitored that had higher concentrations than the regulatory standards for drinking water and irrigation water during the most recent sampling event. Section 8.9.2.1 of GSP Amendment 1 describes the information and methodology used to establish minimum thresholds for degraded groundwater quality. The minimum threshold values

for each COC for the wells within the groundwater quality monitoring network are provided in Table 4-8. Based on the additional ILRP data provided by CCRWQCB, the minimum thresholds for chloride, manganese, nitrate, nitrite, specific conductance, sulfate, and total dissolved solids were adjusted for the ILRP on-farm domestic well to account for the additional ILRP data provided by CCRWQCB. No other minimum thresholds for the ILRP wells were revised.

Table 4-8 also shows the wells with concentrations higher than the regulatory standard in WY 2025 discussed in Section 3.5, and the running total of wells with concentrations higher than the regulatory standard, which are used to assess the minimum thresholds. Only the most recent sample for each COC at each well is used for the running total. The minimum thresholds are set to no additional wells with concentrations higher than the regulatory standard for each constituent, as compared to the 2017 baseline. The SMC are based on the total number of wells in order to assess subbasin-wide conditions; so if a single well rises above a COC's regulatory standard and another falls below, there is no change in the number of wells with concentrations above the regulatory standard. These conditions were determined to be significant and unreasonable because COC concentrations above the regulatory standard may cause an undue burden on groundwater users. Public water systems with COC concentrations above the MCL are required to add treatment to the drinking water supplies or drill new wells. Agricultural wells with COCs that significantly reduce crop production may reduce grower's yields and profits. The SMC ensures adequate groundwater quality for agricultural, domestic, and ecological uses and users.

Given that the GSP established a minimum threshold for each COC, there is an exceedance of the minimum threshold if there are more wells with concentrations above the regulatory standard than there were in 2017. The last column in Table 4-8 includes the number of wells above the 2017 baseline that had higher concentrations than the regulatory standard. If a COC has more wells with concentrations above the regulatory standard than the minimum threshold, it is highlighted in orange to indicate an exceedance. The negative numbers in the last column indicate a drop in the total number of wells with concentrations above the regulatory limit, as compared to 2017 when the minimum threshold was established. In WY 2025, there were 8 COCs with minimum threshold exceedances.

Table 4-8. Minimum Thresholds and Measureable Objectives for Degradation of Groundwater Quality

Constituent of Concern (COC)	Minimum Threshold/ Measurable Objective (existing exceedances of Regulatory Standard in 2017)	Number of Wells Sampled in 2025 with Concentrations Above the Regulatory Standard	Total Number of Wells with Concentrations Above the Regulatory Standard in Most Recent Sample	Number of Wells with Concentrations above Minimum Threshold (negative if fewer than MT)
DDW Wells				
1,2,3-Trichloropropane	0	11	2	2
Aluminum	1	20	0	-1
Arsenic	2	24	1	-1
Chloride	3	15	5	2
Chromium	1	19	0	-1
Chromium, Hexavalent (Cr6)	17	44	15	-2
Di(2-ethylhexyl) phthalate	2	11	0	-2
Foaming Agents (MBAS)	7	13	0	-7
Gross Alpha radioactivity	4	14	2	-2
Iron	8	19	11	3
Manganese	3	21	11	8
Methyl-tert-butyl ether (MTBE)	0	17	0	0
Nitrate (as nitrogen)	9	78	11	2
Selenium	1	19	0	-1
Specific Conductance	6	19	8	2
Sulfate	1	13	0	-1
Total Dissolved Solids	6	18	10	4
ILRP On-Farm Domestic Wells				
Chloride	17	0	13	-4
Iron	9	0	10	1
Manganese	2	0	2	0
Nitrate (as nitrogen)	63	0	67	4
Nitrate + Nitrite (sum as nitrogen)	12	33	57	45
Nitrite	2	0	2	0
Specific Conductance	59	36	98	39
Sulfate	4	0	4	0
Total Dissolved Solids	64	2	72	8
ILRP Irrigation Wells				
Chloride	26	0	28	2
Iron	2	0	2	0
Manganese	2	0	2	0

4.2.4.2 Measurable Objectives and Interim Milestones

The measurable objectives for degradation of groundwater quality represent a target number of wells with COC concentrations above the regulatory standard and are set at the 2017 baseline to aim for no degradation. Because SGMA does not require the improvement of groundwater quality, the 2020 GSP and GSP Amendment 1 include measurable objectives identical to the minimum thresholds, as defined in Table 4-8. Interim milestones are also set at the minimum threshold levels. Although there were 8 groundwater quality minimum threshold exceedances in WY 2025, they have not been determined to be due to a GSA groundwater management action or inaction. SVBGSA will complete this analysis, as well as the baseline analysis to address the RCAs, for to the 2027 GSP Periodic Evaluation for the other SVBGSA subbasins to ensure all subbasins under their jurisdiction are aligned.

4.2.4.3 Undesirable Result

The degradation of groundwater quality undesirable result is a quantitative combination of groundwater quality minimum threshold exceedances. Any groundwater quality degradation as a direct result of GSP implementation is unacceptable. Some groundwater quality changes are expected to occur independent of SGMA activities; because these changes are not related to SGMA activities they do not constitute an undesirable result. The degradation of groundwater quality undesirable result is:

Future or new minimum thresholds exceedances are caused by a direct result of GSA groundwater management action(s), including projects or management actions and regulation of groundwater extraction.

This undesirable result statement was revised as part of GSP Amendment 1 based on DWR's 2020 GSP review and RCAs. SVBGSA, MCWDGSA, and ASGSA submitted GSPs for the other 5 subbasins in the Salinas Valley in 2022 and received 3 RCAs related to groundwater quality. To address these, SVBGSA has compared the 2019 baseline for the water quality minimum thresholds to 2015, and conducted an analysis of groundwater quality in relation to groundwater levels and extraction. Both of these analyses will be included in the GSP 2027 Periodic Evaluation. Additionally, SVBGSA intend to revise the definition of the water quality undesirable result in the next amendment to include exceedances of minimum thresholds caused by groundwater extraction that modifies pre-SGMA groundwater conditions, regardless of GSA action or inaction. The analysis of 2025 minimum threshold exceedances is not conducted at this time since the baselines analyses will be included in the 2027 Periodic Evaluation. SVBGSA will share and discuss the findings of the analyses completed to address the RCAs with the Water Quality Coordination Group. While DWR did not note these RCAs for the 180/400 Subbasin, SVBGSA plans to take a Valley-wide approach and apply the same analyses and changes to the 180/400 Subbasin.

Table 4-8 shows that compared to the WY 2017 baseline, 8 constituents exceeded their minimum thresholds in WY 2025. Since SVBGSA has yet to implement any projects or management actions in the Subbasin, these exceedances are not determined to be due to GSA actions. At this time, the groundwater quality exceedances are not considered an undesirable result; however, an assessment of exceedances presented here and in previous annual reports should be done after the initial analysis to address the RCA. The groundwater quality minimum threshold exceedances, compared with the undesirable results, are shown on Figure 4-6. If exceedances of the minimum threshold are determined to be due to a GSA groundwater management action or inaction, it would constitute an undesirable result. This graph is updated annually with new data to demonstrate the sustainability indicator's direction toward sustainability.

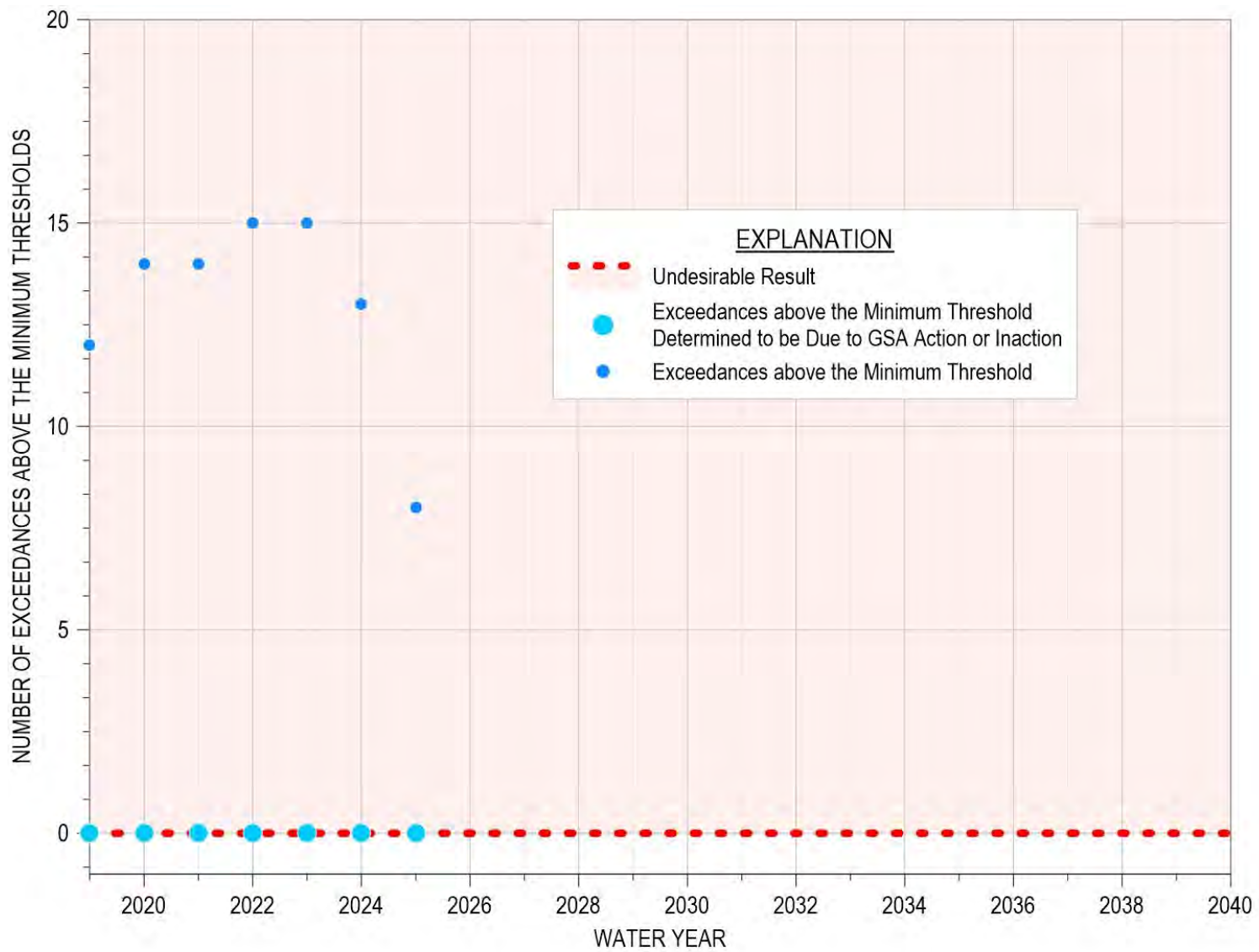


Figure 4-6. Groundwater Quality Minimum Threshold Exceedences Compared to the Undesirable Result

4.2.5 Land Subsidence SMC

4.2.5.1 Minimum Thresholds

Accounting for measurement errors in the InSAR data, the minimum threshold for land subsidence in the GSP is zero net long-term subsidence, with no more than 0.1 foot per year of estimated land movement to account for InSAR errors. Section 8.10.2.1 of GSP Amendment 1 describes the information and methodology used to establish minimum thresholds for subsidence. A single minimum threshold is set for the entire Subbasin. Annual subsidence data from October 2024 to October 2025 demonstrated less than the minimum threshold of 0.1 foot/year, as shown on Figure 3-27.

4.2.5.2 Measurable Objectives and Interim Milestones

The measurable objectives for land subsidence represent target subsidence rates in the Subbasin. Because the minimum thresholds of zero net long-term subsidence are the best achievable outcome, the measurable objectives are identical to the minimum thresholds: zero net long-term subsidence, with no more than 0.1 foot per year of estimated land movement to account for InSAR errors. Figure 3-27 demonstrates that data from October 2024 to October 2025 showed less than the measurable objective of no more than 0.1 foot per year of measured subsidence is being met. The interim milestones are identical to minimum threshold of 0.1 foot per year. The latest subsidence data shows that the 2025 subsidence interim milestone is already being met.

4.2.5.3 Undesirable Result

The land subsidence undesirable result is a quantitative combination of subsidence minimum threshold exceedances. For the 180/400 Subbasin, no long-term subsidence that impacts infrastructure is acceptable. Therefore, the land subsidence undesirable result is:

There is an exceedance of the minimum threshold for land subsidence due to lowered groundwater elevations.

Data from October 2024 to October 2025 showed subsidence was below the minimum threshold of 0.1 foot per year. The latest land subsidence, therefore, does not lead to an undesirable result. Maximum annual measured subsidence in the Subbasin, compared with the subsidence undesirable result, is shown on Figure 4-7. If a value is in the shaded red area, it would constitute an undesirable result. This graph is updated annually with new data to demonstrate the current status of the sustainability indicator.

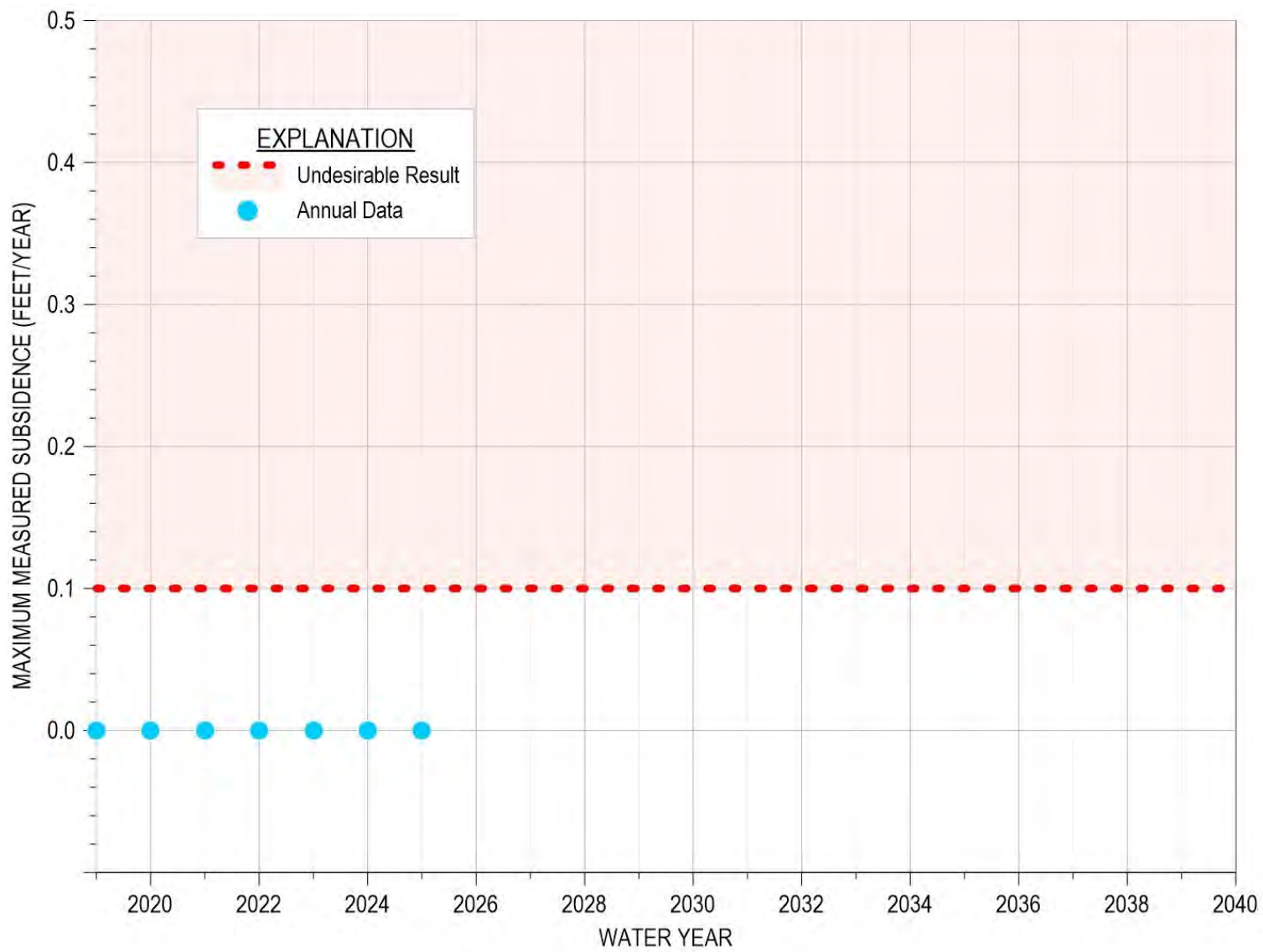


Figure 4-7. Maximum Measured Subsidence Compared to the Undesirable Result

4.2.6 Depletion of Interconnected Surface Water SMC

4.2.6.1 Minimum Thresholds

The GSP Amendment 1 changed the metric used to measure the ISW SMC, shifting to the approach taken in other Salinas Valley subbasins. The minimum thresholds for depletion of ISW due to pumping are established by proxy using shallow groundwater elevations and are established to maintain consistency with chronic lowering of groundwater elevation minimum thresholds as described in Section 8.11.2.1 of the GSP Amendment 1. ISW minimum thresholds were set to 1 foot above 2015 shallow groundwater elevations and are included in Table 4-9. Shallow groundwater elevation data are color-coded on this table: red cells mean the groundwater elevation is below the minimum threshold, yellow cells mean the groundwater elevation is above the minimum threshold but below the measurable objective, and green cells mean the groundwater elevation is above the measurable objective. In WY 2025, the existing monitoring well was above its minimum threshold. SMC for RMS well 15S/03E-26E02 (180/400-ISW-1) are yet to be developed.

Minimum thresholds are not established for times when flow in a river is due to conservation releases from a reservoir. In part, conservation releases are meant to recharge the Salinas Valley groundwater basin; therefore, depletion of conservation releases is a desired outcome and the minimum thresholds and measurable objectives do not apply to these flows. DWR approved the SVBGSA 2022 GSPs with an RCA related to the ISW SMC, which noted that SVBGSA should establish SMC for all conditions within the Subbasin whether conservation releases are occurring or not. SVBGSA will use DWR’s forthcoming guidance on ISW to review the SMC. While this RCA was not part of the 180/400 Subbasin determination letter, SVBGSA plans to take a Valley-wide approach and also apply any future adjustments to the 180/400 Subbasin.

Like the Groundwater Level SMC, the groundwater elevations that establish the ISW SMC for the RMS wells have been updated based on changes to representative monitoring elevations.

Table 4-9. Shallow Groundwater Elevation Data, ISW Minimum Thresholds, and ISW Measurable Objectives

Below Minimum Threshold		Above Minimum Threshold		Above Measurable Objective
Monitoring Site	Minimum Threshold	WY 2025 Groundwater Elevation	Interim Milestone at Year 2025	Measurable Objective (Goal to Reach at 2040)
16S/05E-31P02	80.0*	93.9	90.6	94.7

In feet, NAVD88

*Groundwater elevation estimated

4.2.6.2 Measurable Objectives and Interim Milestones

The measurable objectives for depletion of ISW due to pumping target groundwater elevations are higher than the minimum thresholds. The measurable objectives are established to maintain consistency with the chronic lowering of groundwater elevation minimum thresholds, which are also established based on groundwater elevations. The measurable objective for the existing monitoring well is listed in Table 4-9 and is set to 2003 shallow groundwater elevations. The ISW monitoring well are above measurable objective.

Table 4-9 also lists the 2025 interim milestone. To show progress toward measurable objectives, DWR assesses interim milestones at 5-year intervals. The WY 2025 groundwater elevation for the ISW monitoring well was higher than the 2025 interim milestones.

4.2.6.3 Undesirable Result

The depletion of ISW undesirable result is a quantitative combination of minimum threshold exceedances. The undesirable result for depletion of ISW due to pumping is:

There is an exceedance of the minimum threshold in a shallow groundwater monitoring well used to monitor interconnected surface water.

Streamflow depletion in the Subbasin is complicated by many factors, such as reservoir releases, groundwater pumping, recharge of the aquifer from streamflow, losses to ET. The ISW SMC applies to depletion of ISW from groundwater use. For SGMA compliance purposes, the default assumption is that any depletions of surface water beyond the level of depletion that occurred prior to 2015—as evidenced by reduction in groundwater levels—represent depletions that are significant and unreasonable. Any additional depletions of surface water flows caused by groundwater conditions in excess of conditions as they were in 2015 would likely be an undesirable result that must be addressed under SGMA. MCWRA is in the process of developing a habitat conservation plan to provide the basis for incidental take permits under the Endangered Species Act for the activities associated with MCWRA’s operations and maintenance activities, including, but not limited to, operation of Nacimiento and San Antonio Reservoirs. for SVBGSA activities. However, if streamflow loss is due not to surface water flows but to groundwater extraction, SVBGSA will adapt groundwater management to avoid significant and unreasonable conditions.

Table 4-9 shows that there was no exceedances of the ISW minimum threshold; therefore, an ISW undesirable result does not exist. The ISW minimum threshold exceedances, compared with the undesirable results, are shown on Figure 4-8. If a value is in the shaded red area, it constitutes an undesirable result. This graph is updated annually with new data to demonstrate the sustainability indicator’s direction toward sustainability.

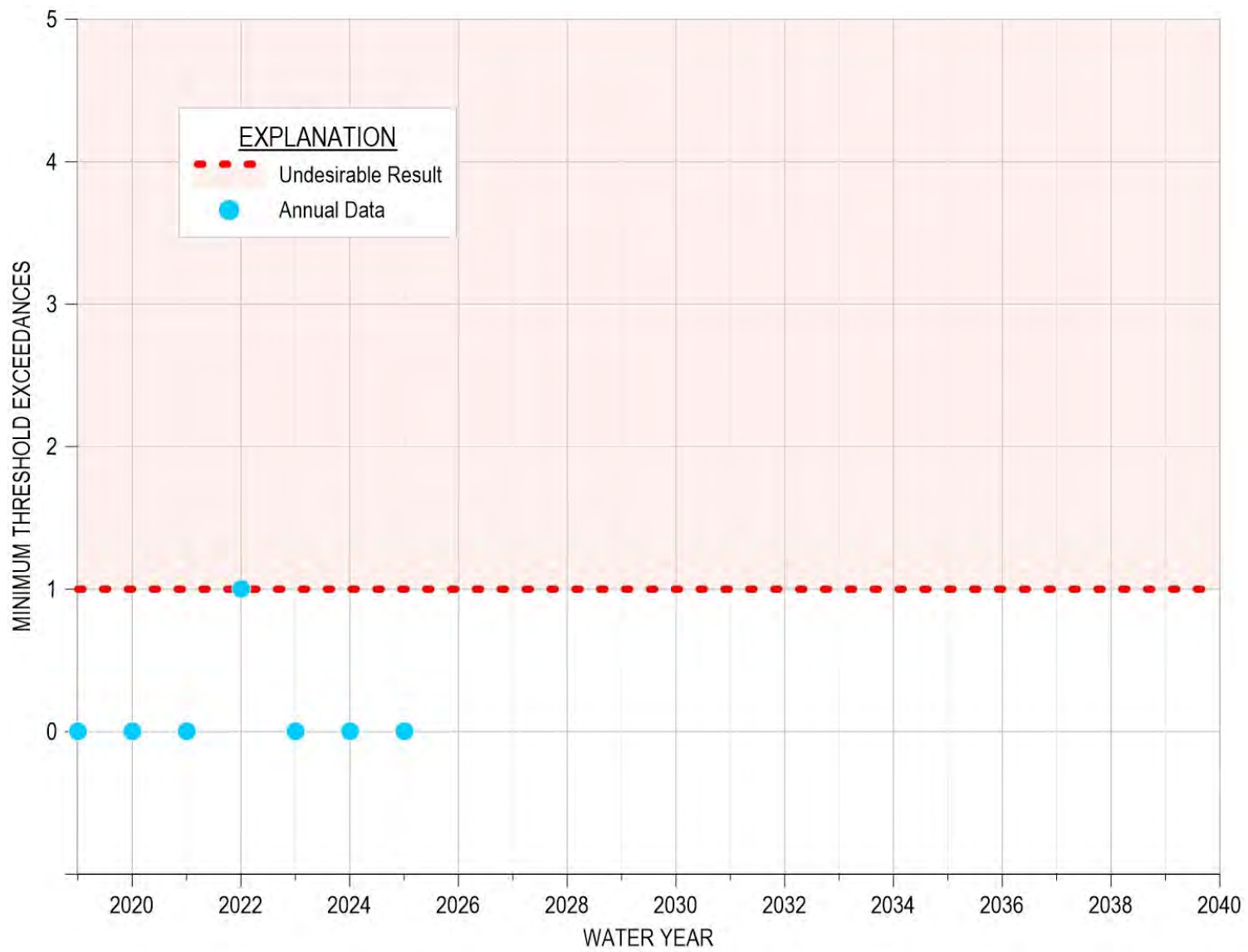


Figure 4-8. Shallow Groundwater Elevation Exceedances Compared to the Undesirable Result

5 CONCLUSION

This 2025 Annual Report updates data and information for the 180/400 Subbasin GSP from WY 2024 to WY 2025 with the best available data. It covers GSP implementation activities from October 1, 2024, through December 31, 2025, to better align with the SVBGSA's work plan and summarize recent updates. All GSP implementation and annual reporting meets the regulations set forth in the SGMA GSP Regulations.

Results show that after this dry-normal water year groundwater conditions have either remained stable or slightly improved since WY 2024. From WY 2024 to WY 2025, groundwater elevations rose in the 180-Foot, 400-Foot, and Deep Aquifers on average. While the exceedances in the 180-Foot and 400-Foot Aquifers remained within the allowed 15%, the exceedances of the minimum threshold in the Deep Aquifers constitute an undesirable result for the Chronic Lowering of Groundwater Levels for the Subbasin. Change in groundwater storage, as measured by groundwater elevation and seawater intrusion changes, was above the minimum threshold by approximately 57,000 AF in WY 2025. Although seawater intrusion only advanced minimally in the 180-Foot Aquifer, the seawater intrusion in both the 180-Foot and 400-Foot Aquifers constitute an undesirable result in WY 2025. Groundwater quality data showed minimum thresholds were exceeded for 8 COCs none were determined to be caused by a direct result of GSA groundwater management action or inaction. Analyses to address the RCAs and determine if there were undesirable results will be included in the GSP 2027 Periodic Evaluation. Negligible subsidence was observed in WY 2025. Finally, the groundwater elevation in the shallow monitoring well used to monitor ISW was above its minimum threshold and below its measurable objective; SMC for the new ISW RMS well have not been established yet.

In WY 2025, SVBGSA continued to actively engage stakeholders and coordinate with partner agencies. The SVBGSA continues to convene its subbasin committees, Advisory Committee, and Board of Directors. This year, SVBGSA continued to fill data gaps, funded infrastructure improvements, and advanced feasibility studies to implement the GSP. With the SGM Round 1 Implementation Grant, SVBGSA funded immediate improvements that help reduce groundwater extraction associated with CSIP and continued development of several feasibility studies to identify the most appropriate method to address seawater intrusion: optimization of CSIP, a New Seawater Intrusion Project, the Brackish Groundwater Restoration Project, ASR, Castroville and Eastside Canals and alternatives, and demand management. Finally, SVBGSA moved forward with complementary studies and programs: the Deep Aquifers Study, the Salinas River Stream Maintenance Study, and the MLRP.

6 REFERENCES

- Brown and Caldwell. 2015. *State of the Salinas River Groundwater Basin - Hydrology Report*. Monterey County Water Resources Agency Water Reports.
http://digitalcommons.csumb.edu/hornbeck_cgb_6_a/21.
- California Department of Water Resources (DWR). 1973. *Seawater Intrusion Lower Salinas Valley*. Bulletin 118 Interim Update 1973.
- _____. 2018. Guidance for Climate Change Data During Groundwater Sustainability Plan Development. 101 p. https://water.ca.gov/-/media/DWR-Website/WebPages/Programs/Groundwater-Management/Sustainable-Groundwater-Management/BestManagement-Practices-and-Guidance-Documents/Files/Resource-Guide-ClimateChange-Guidance_v8_ay_19.pdf.
- _____. 2025. SGMA Data Viewer: Land Subsidence.
<https://sgma.water.ca.gov/webgis/?appid=SGMADataViewer#landsub>.
- CCRWQCB (Central Coast Regional Water Quality Control Board). 2019. *Water Quality Control Plan for the Central Coast Basin, June 2019 Edition*. California Environmental Protection Agency.
https://www.waterboards.ca.gov/centralcoast/publications_forms/publications/basin_plan/docs/2019_basin_plan_r3_complete_webaccess.pdf
- Durbin, Timothy J., G.W. Kapple and J.R. Freckleton. 1978. *Two-Dimensional and Three-Dimensional Digital Flow Models of the Salinas Valley Ground-Water Basin, California*. U.S. Geological Survey. Water Resources Investigations Report 78-113. Prepared in cooperation with the U.S. Army Corps of Engineers. 134 p.
- Feeney, Martin B., and L.I. Rosenberg. 2003. *Deep Aquifer Investigation—Hydrogeologic Data Inventory, Review, Interpretation and Implications*.
- HLA. 1994. *Basewide Hydrogeologic Characterization, Fort Ord, California*. U.S. Department of the Army.
- M1W (Monterey One Water). 2025. MCWRP Operations and Maintenance Update. Presented to the Water Quality and Operations Committee. September 2025.
- MCWRA (Monterey County Water Resources Agency). 2005. *Salinas Valley Water Project Flow Prescription for Steelhead Trout in the Salinas River*.
- _____. 2015. CASGEM Monitoring Plan for High and Medium Priority Basins in the Salinas Valley Groundwater Basin.

_____. 2025. Salinas Valley Water Conditions: Fourth Quarter of Water Year 2024-2025.
<https://www.countyofmonterey.gov/home/showpublisheddocument/136802/638670927643830000>

SVBGSA. 2026a. California Water Accounting, Tracking, and Reporting System (CalWATRS).
Accessed January 27, 2026. <https://calwatrs.waterboards.ca.gov/portal/s/search-information>.

_____. 2026b. Groundwater Ambient Monitoring and Assessment Program (GAMA)
Groundwater Information System Website. Accessed January 27, 2026.
<https://gamagroundwater.waterboards.ca.gov/gama/datadownload>.

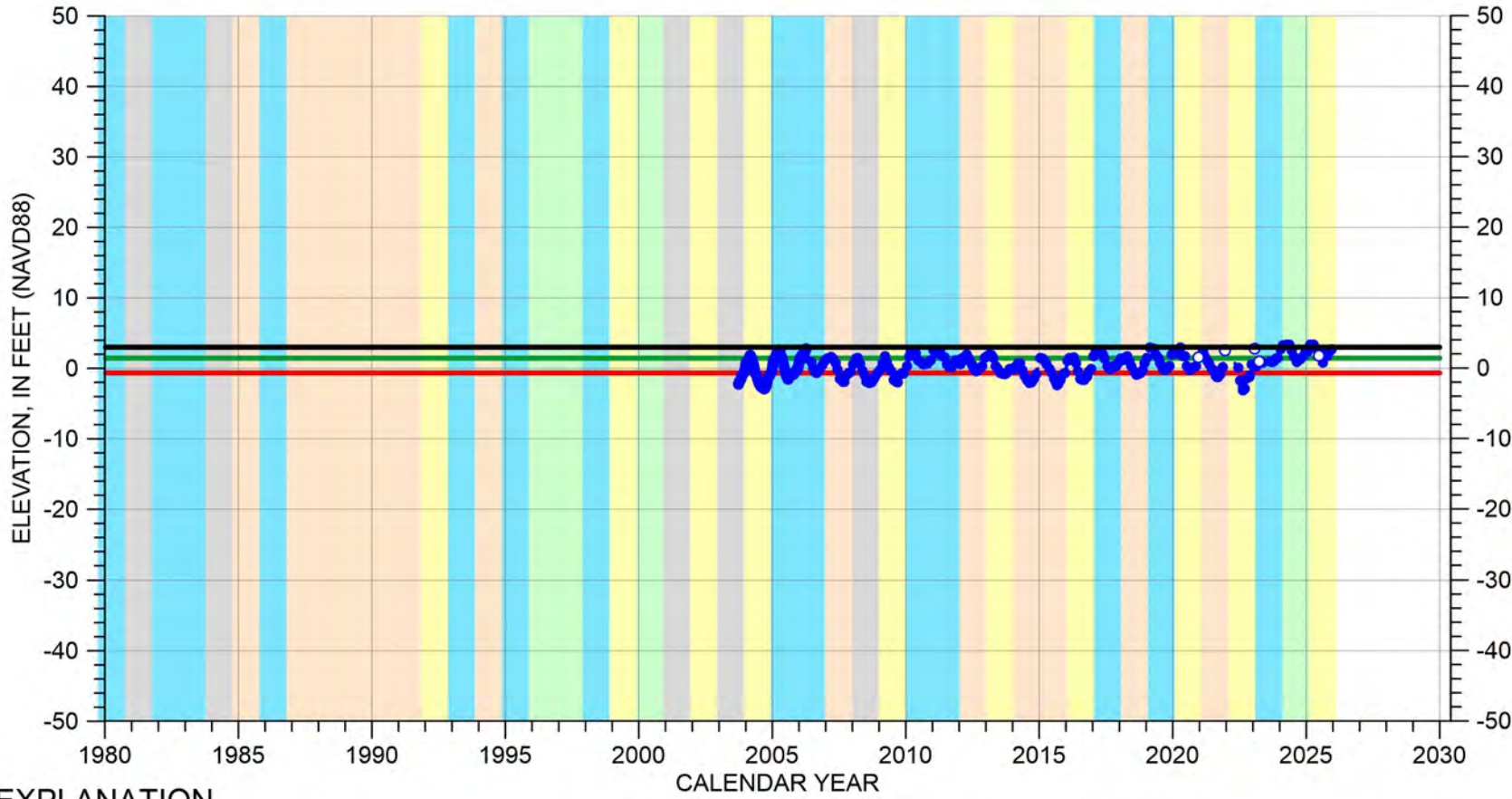
Appendix A

Hydrographs of Representative Monitoring Site Wells

180-Foot Aquifer

HYDROGRAPH OF MEASURED GROUNDWATER ELEVATION FOR 13S/02E-21Q01

180/400-Foot Aquifer Subbasin
(180-Foot Aquifer)

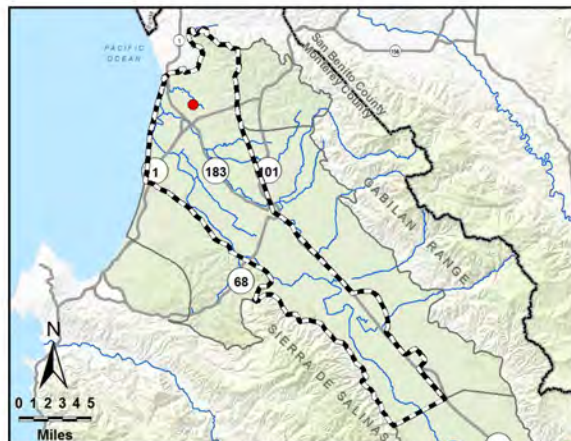


EXPLANATION

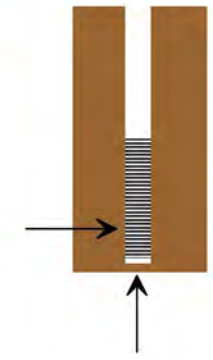
- Groundwater Elevation
- Suspect Measurement
- Land Surface
- Measurable Objective
- Minimum Threshold

WATER YEAR TYPE DESIGNATION

- | | |
|---|---|
| DRY | WET - NORMAL |
| DRY - NORMAL | WET |
| NORMAL | |



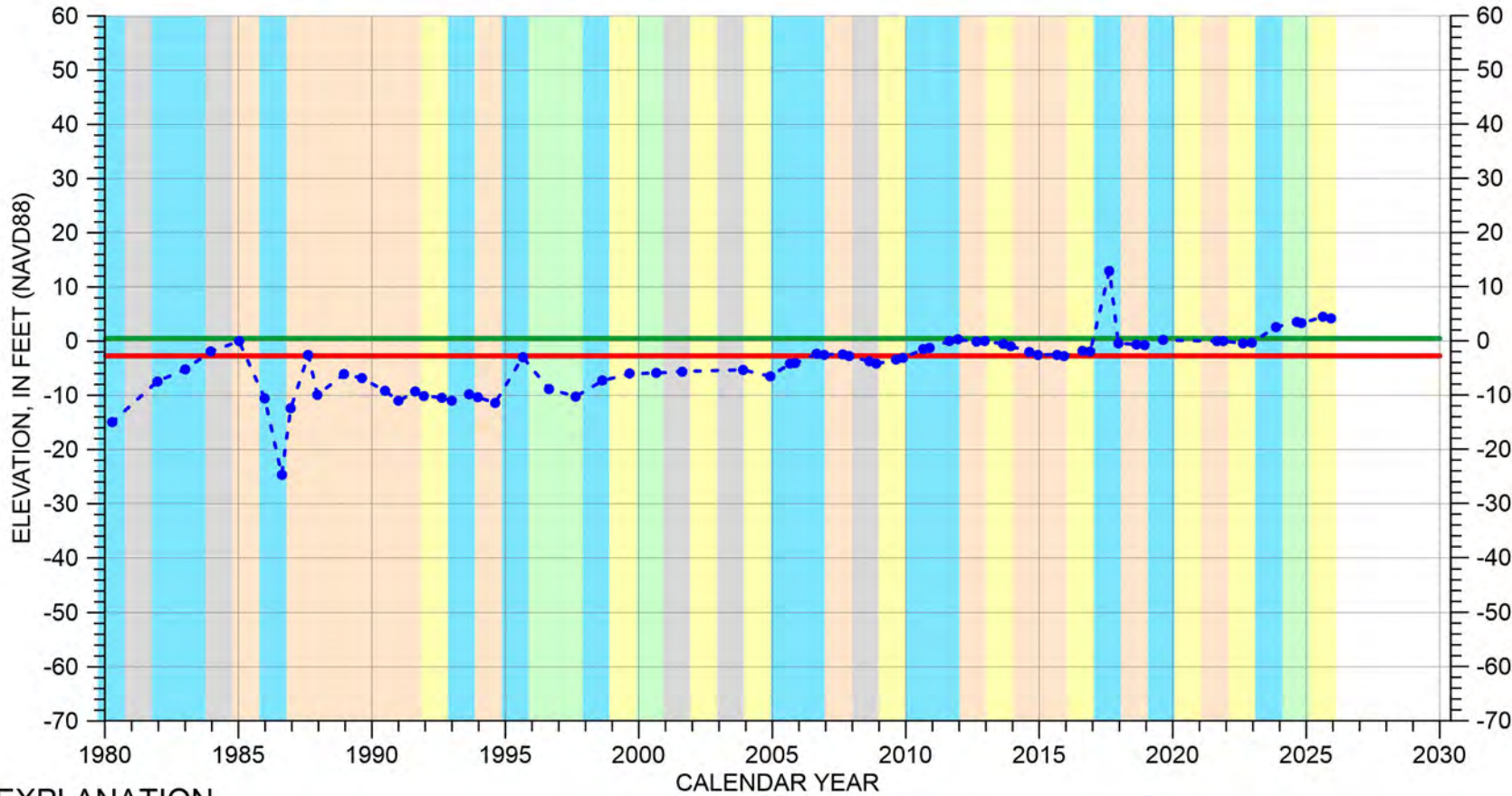
Perforated from
-102 to -152 feet msl



Well bottom
-154 feet msl

HYDROGRAPH OF MEASURED GROUNDWATER ELEVATION FOR 13S/02E-26L01

180/400-Foot Aquifer Subbasin
(180-Foot Aquifer)

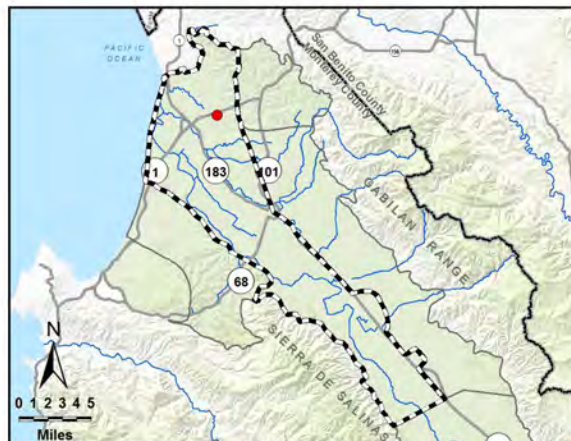


EXPLANATION

- - - ● - Groundwater Elevation
- - Suspect Measurement
- - Land Surface (112 FT MSL)
- - Measurable Objective
- - Minimum Threshold

WATER YEAR TYPE DESIGNATION

- DRY
- DRY - NORMAL
- NORMAL
- WET - NORMAL
- WET


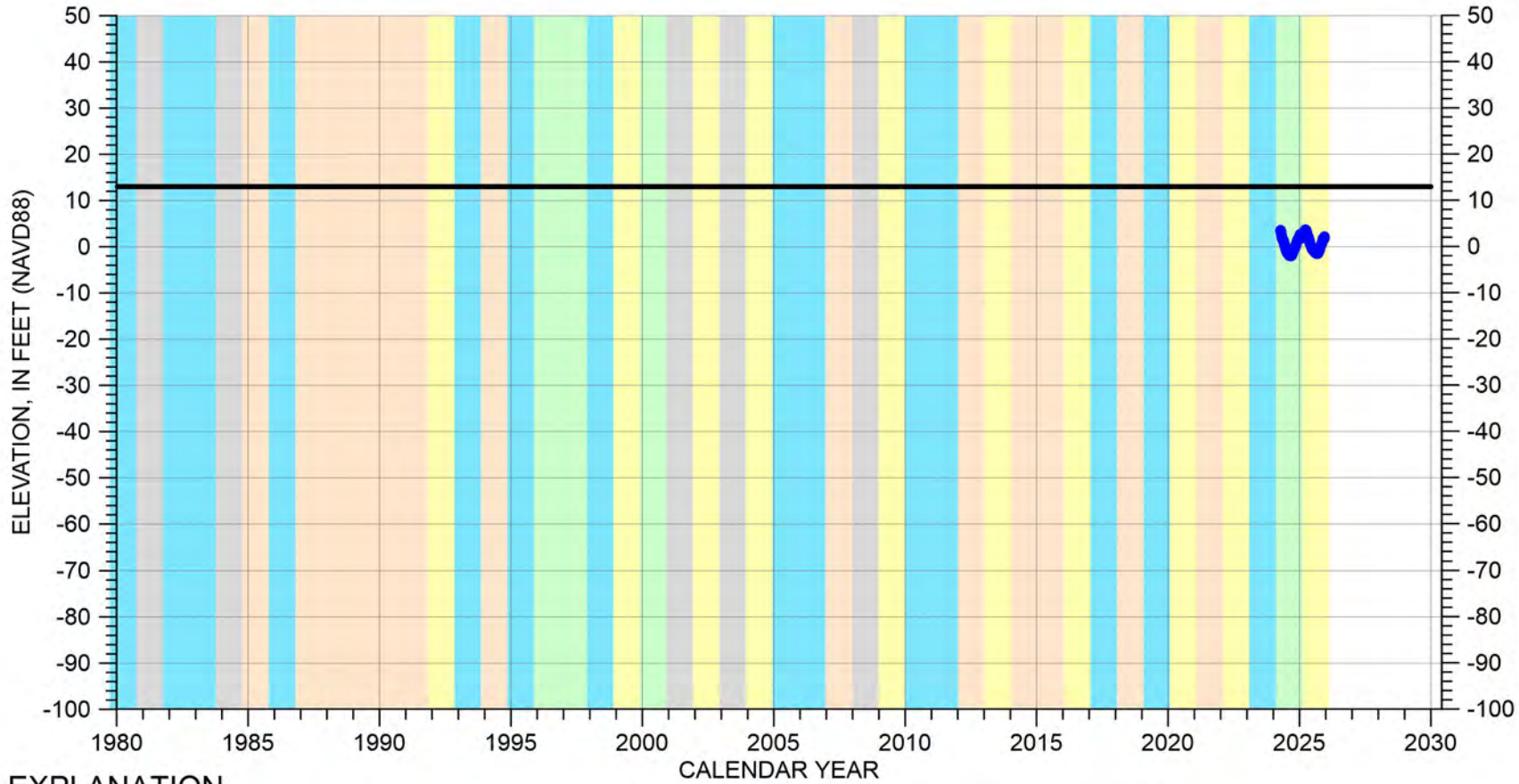


Perforated interval
unknown

Well bottom
-138 feet msl

HYDROGRAPH OF MEASURED GROUNDWATER ELEVATION FOR 13S/02E-32H01

180/400-Foot Aquifer Subbasin
(180-Foot Aquifer)

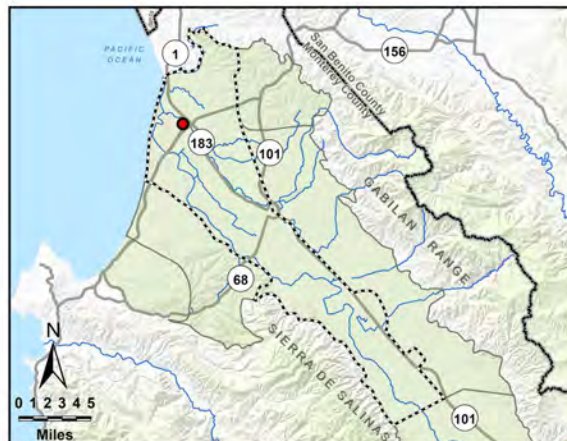


EXPLANATION

- Groundwater Elevation
- Suspect Measurement
- Land Surface
- Measurable Objective
- Minimum Threshold

WATER YEAR TYPE DESIGNATION

- | | |
|--------------|--------------|
| DRY | WET - NORMAL |
| DRY - NORMAL | WET |
| NORMAL | |

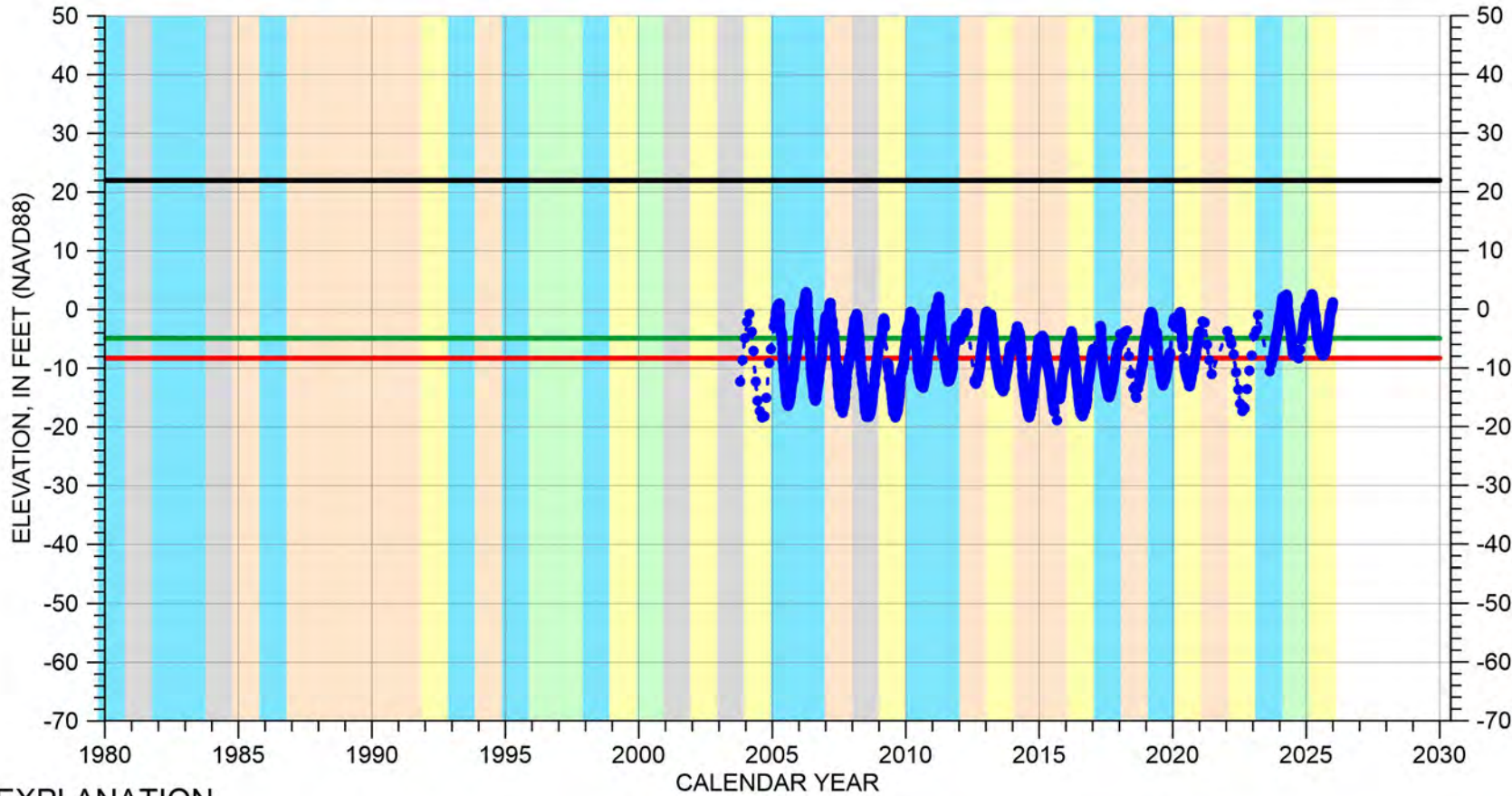


Perforated from
-87 to -137 feet msl

Well bottom
-162 feet msl

HYDROGRAPH OF MEASURED GROUNDWATER ELEVATION FOR 14S/02E-03F04

180/400-Foot Aquifer Subbasin
(180-Foot Aquifer)

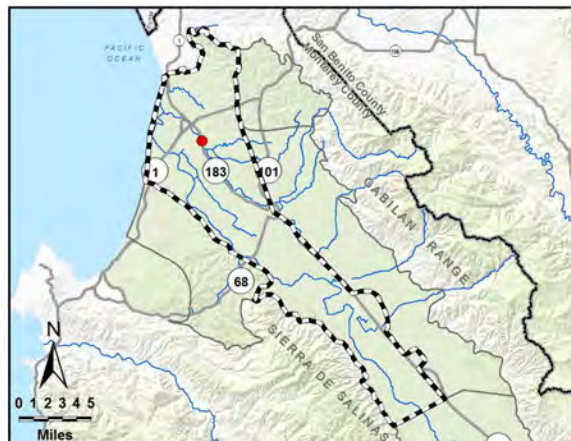


EXPLANATION

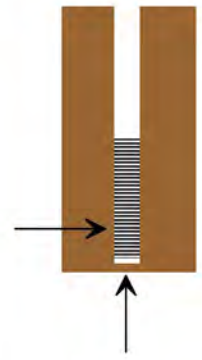
- Groundwater Elevation
- Suspect Measurement
- Land Surface
- Measurable Objective
- Minimum Threshold

WATER YEAR TYPE DESIGNATION

- | | |
|--|--|
| DRY | WET - NORMAL |
| DRY - NORMAL | WET |
| NORMAL | |




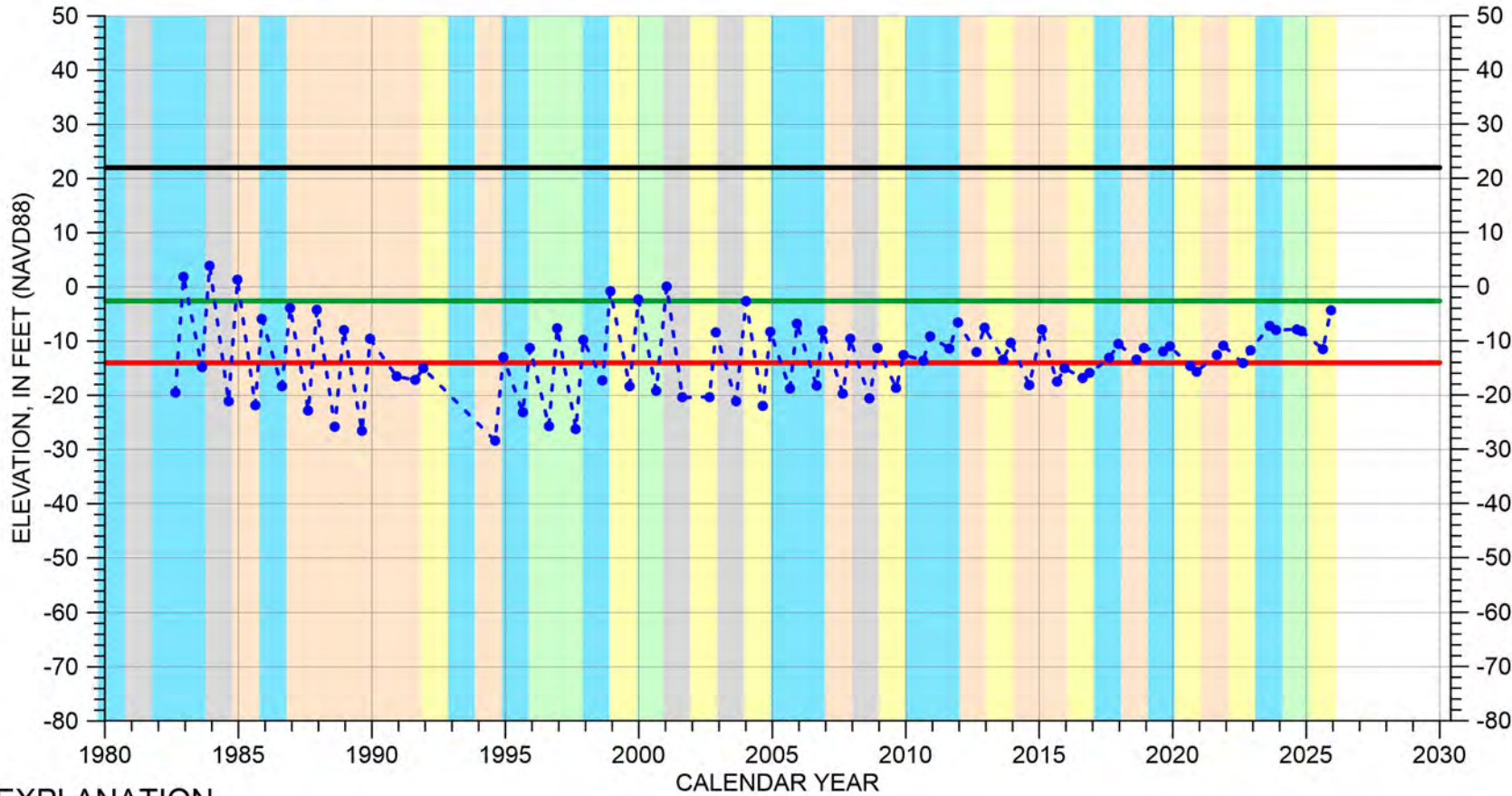
Perforated from
-132 to -182 feet msl



Well bottom
-183 feet msl

HYDROGRAPH OF MEASURED GROUNDWATER ELEVATION FOR 14S/02E-10P01

180/400-Foot Aquifer Subbasin
(180-Foot Aquifer)

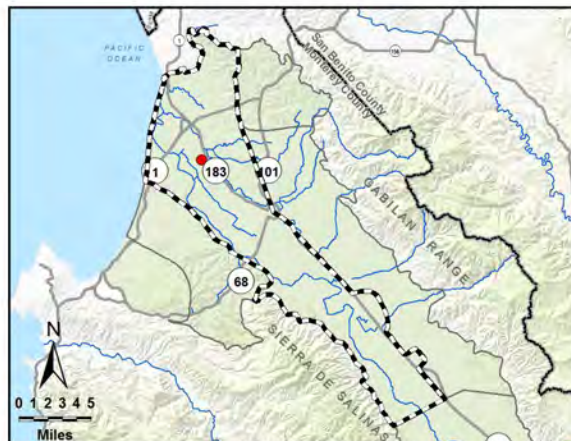


EXPLANATION

- - - • Groundwater Elevation
- Suspect Measurement
- Land Surface
- Measurable Objective
- Minimum Threshold

WATER YEAR TYPE DESIGNATION

- | | |
|--------------|--------------|
| DRY | WET - NORMAL |
| DRY - NORMAL | WET |
| NORMAL | |


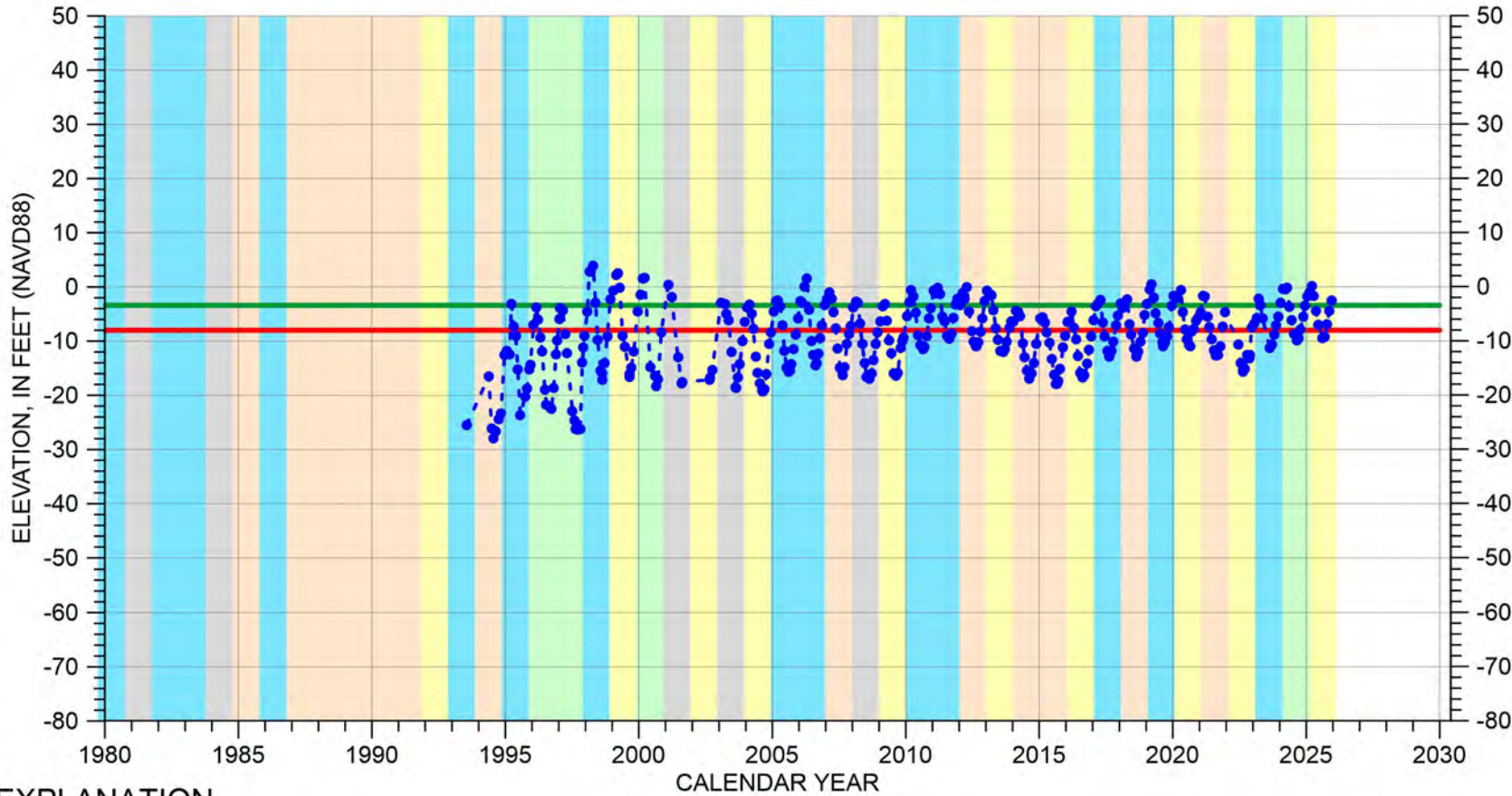


Perforated interval
unknown

Well bottom
-164 feet msl

HYDROGRAPH OF MEASURED GROUNDWATER ELEVATION FOR 14S/02E-11A02

180/400-Foot Aquifer Subbasin
(180-Foot Aquifer)

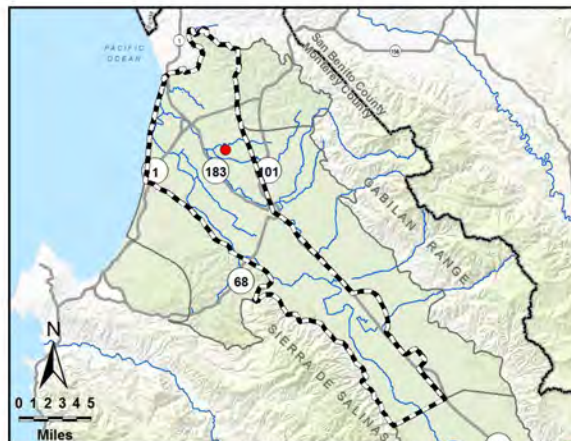


EXPLANATION

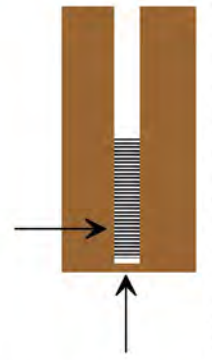
- - ● - Groundwater Elevation
- - Suspect Measurement
- - Land Surface (59 FT MSL)
- - Measurable Objective
- - Minimum Threshold

WATER YEAR TYPE DESIGNATION

- | | |
|--------------|--------------|
| DRY | WET - NORMAL |
| DRY - NORMAL | WET |
| NORMAL | |



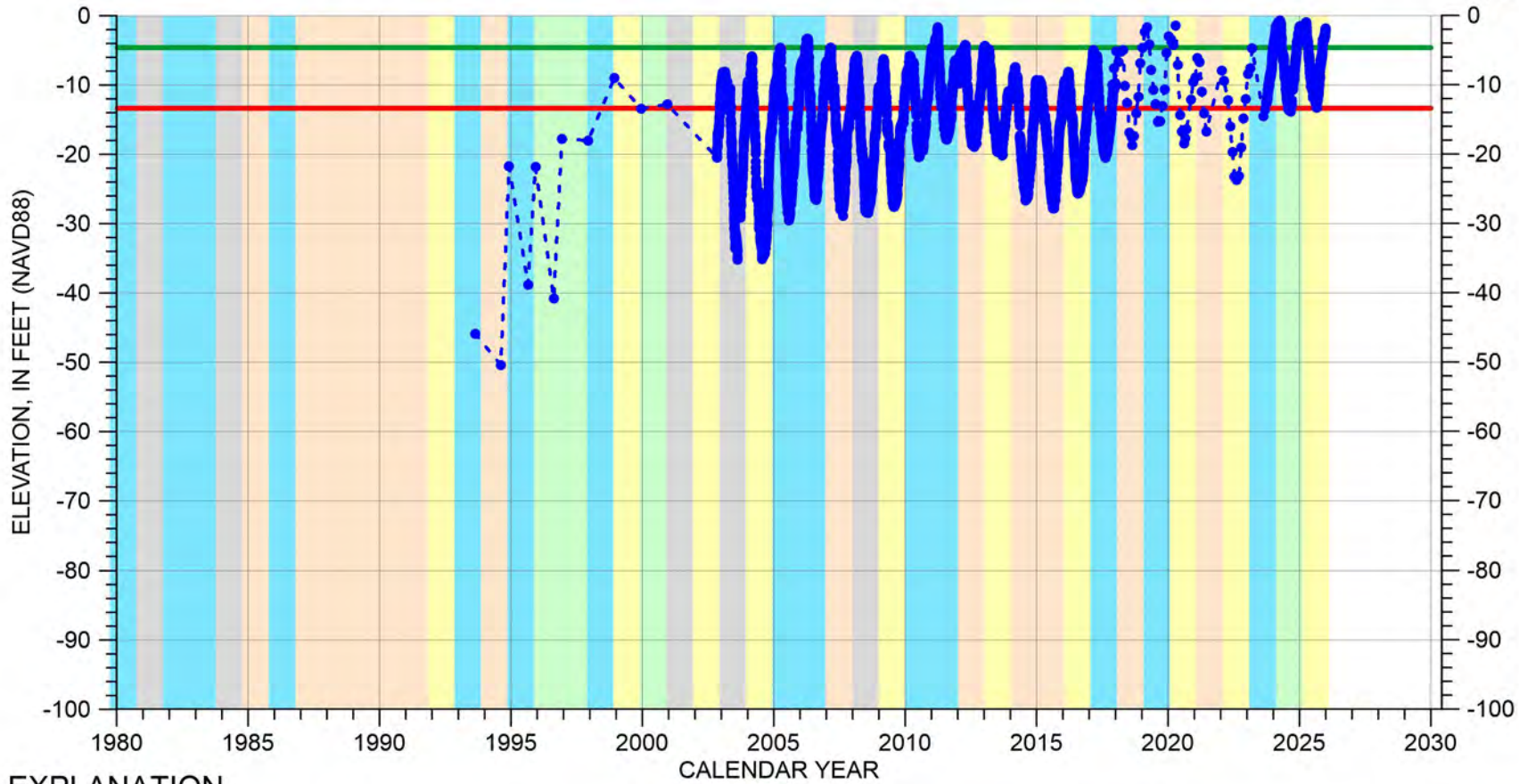
Perforated from
-131 to -181 feet msl



Well bottom
-191 feet msl

HYDROGRAPH OF MEASURED GROUNDWATER ELEVATION FOR 14S/02E-12B02

180/400-Foot Aquifer Subbasin
(180-Foot Aquifer)



EXPLANATION

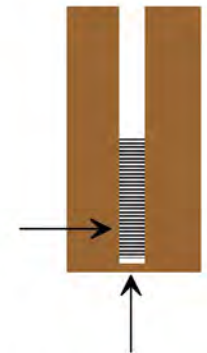
- Groundwater Elevation
- Suspect Measurement
- Land Surface (51 FT MSL)
- Measurable Objective
- Minimum Threshold

WATER YEAR TYPE DESIGNATION

- | | |
|--------------|--------------|
| DRY | WET - NORMAL |
| DRY - NORMAL | WET |
| NORMAL | |




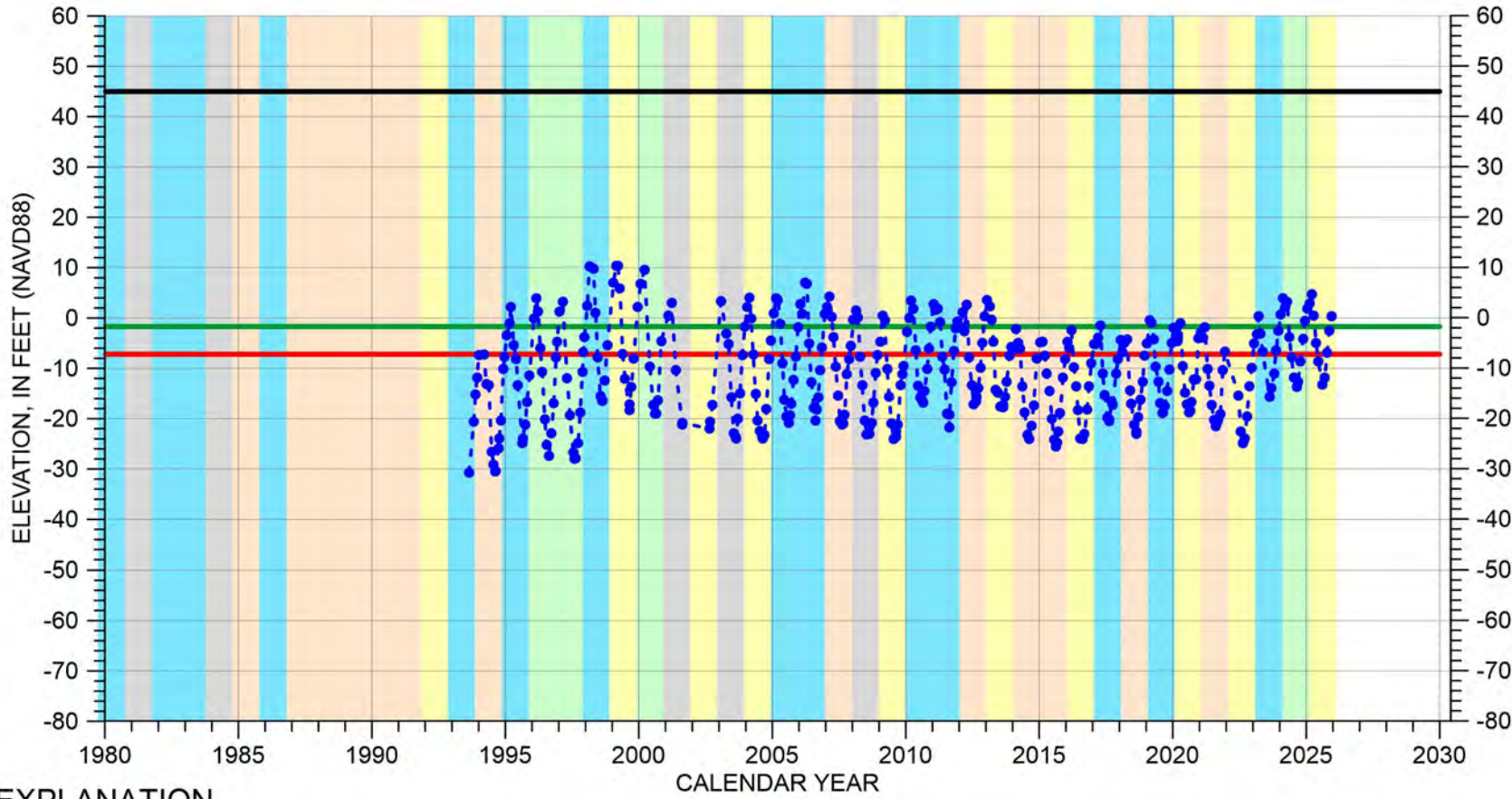
Perforated from
-159 to -209 feet msl



Well bottom
-214 feet msl

HYDROGRAPH OF MEASURED GROUNDWATER ELEVATION FOR 14S/02E-13F03

180/400-Foot Aquifer Subbasin
(180-Foot Aquifer)

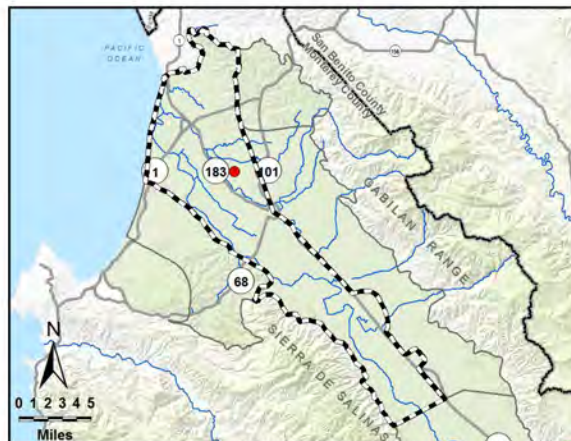


EXPLANATION

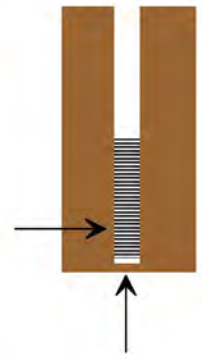
- Groundwater Elevation
- Suspect Measurement
- Land Surface
- Measurable Objective
- Minimum Threshold

WATER YEAR TYPE DESIGNATION

- DRY
- DRY - NORMAL
- NORMAL
- WET - NORMAL
- WET



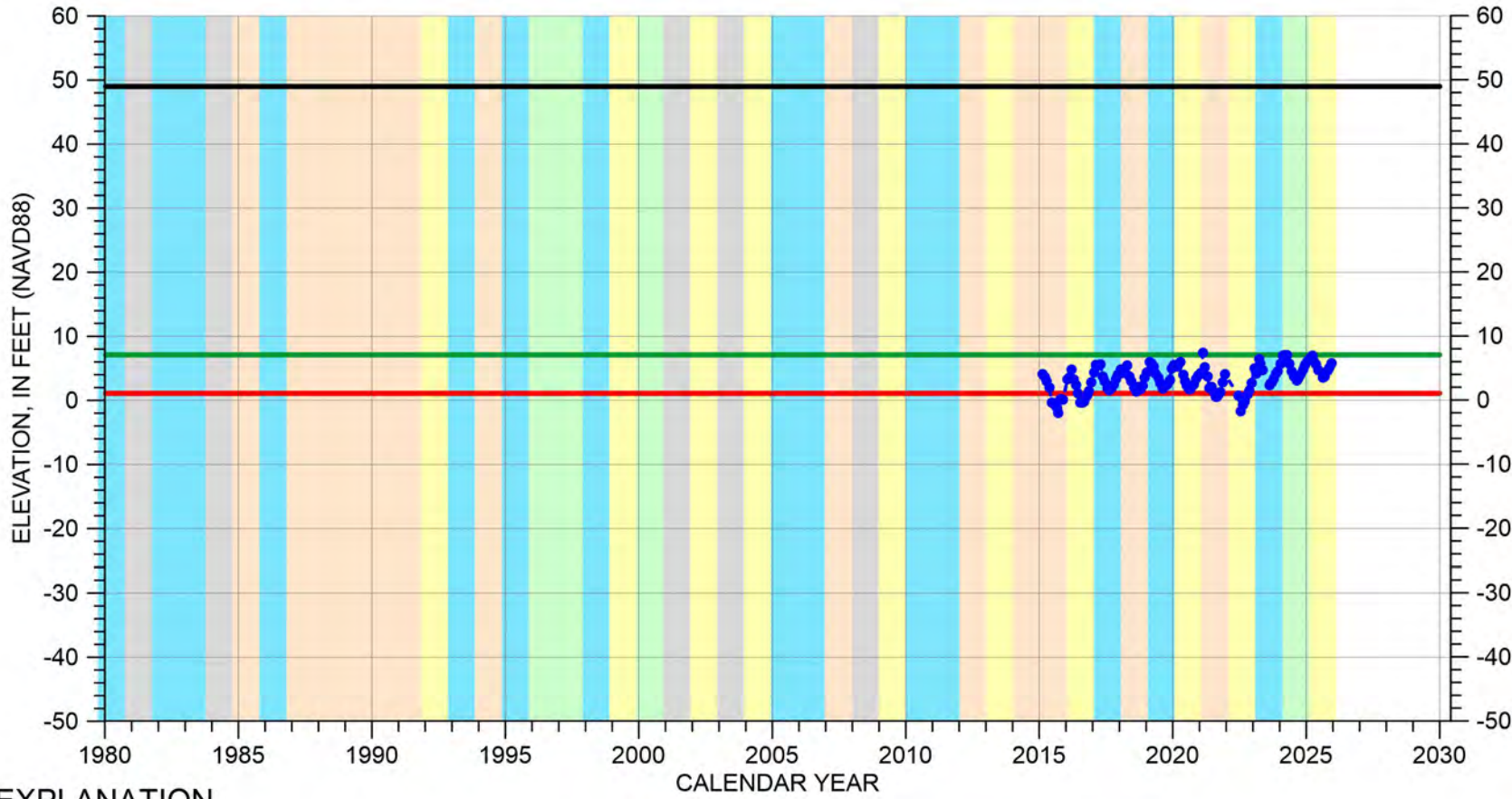
Perforated from
-185 to -225 feet msl



Well bottom
-235 feet msl

HYDROGRAPH OF MEASURED GROUNDWATER ELEVATION FOR 14S/02E-17C02

180/400-Foot Aquifer Subbasin
(180-Foot Aquifer)

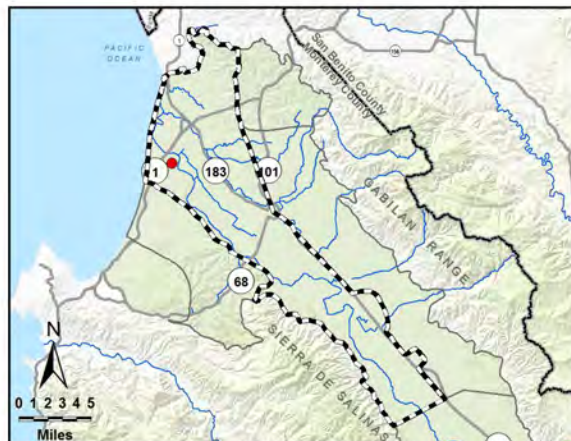


EXPLANATION

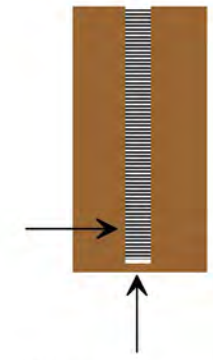
- - - ● - Groundwater Elevation
- - Suspect Measurement
- - Land Surface
- - Measurable Objective
- - Minimum Threshold

WATER YEAR TYPE DESIGNATION

- | | |
|--------------|--------------|
| DRY | WET - NORMAL |
| DRY - NORMAL | WET |
| NORMAL | |



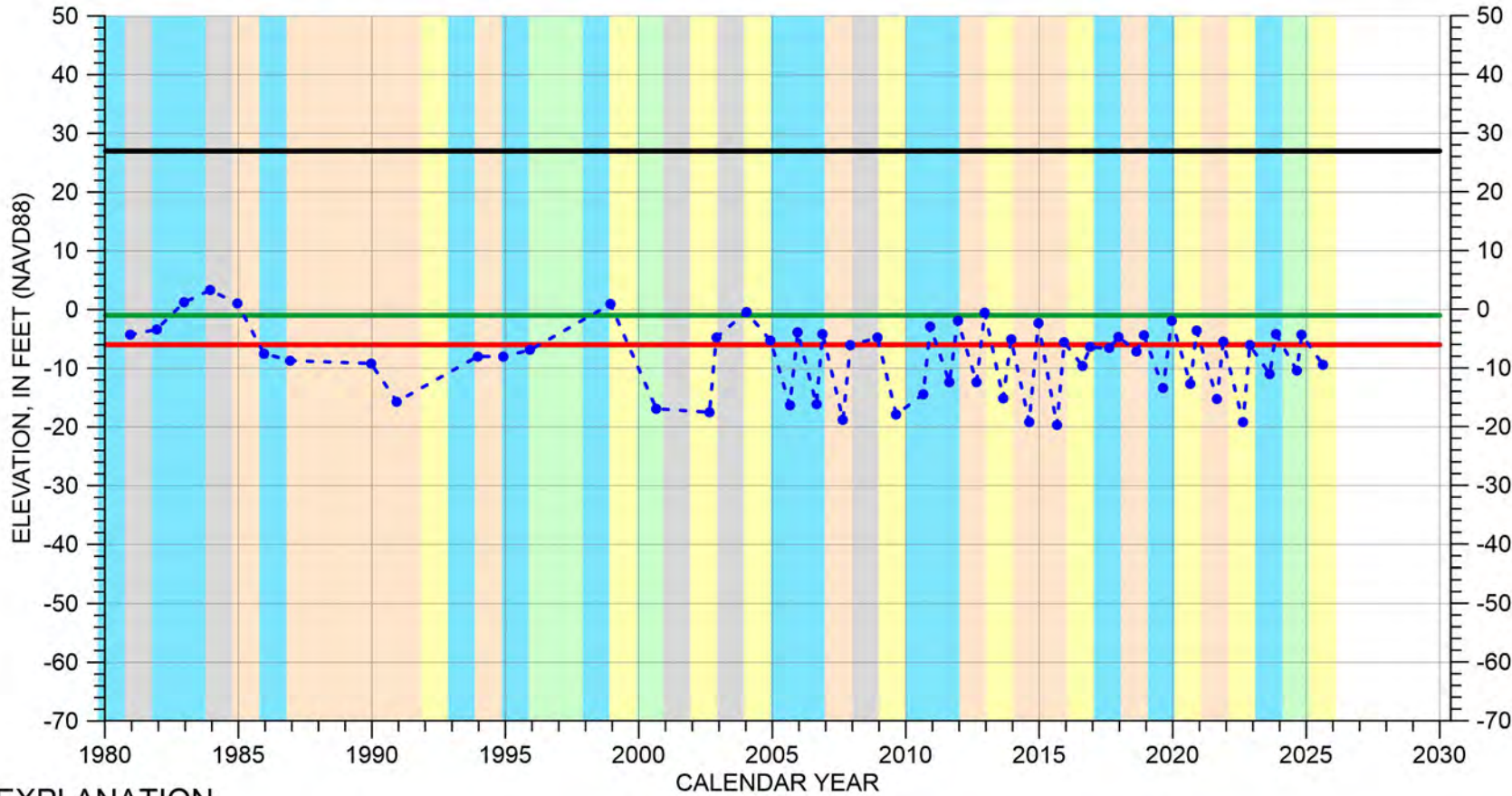
Perforated from
-31 to -91 feet msl



Well bottom
-91 feet msl

HYDROGRAPH OF MEASURED GROUNDWATER ELEVATION FOR 14S/02E-21L01

180/400-Foot Aquifer Subbasin
(180-Foot Aquifer)

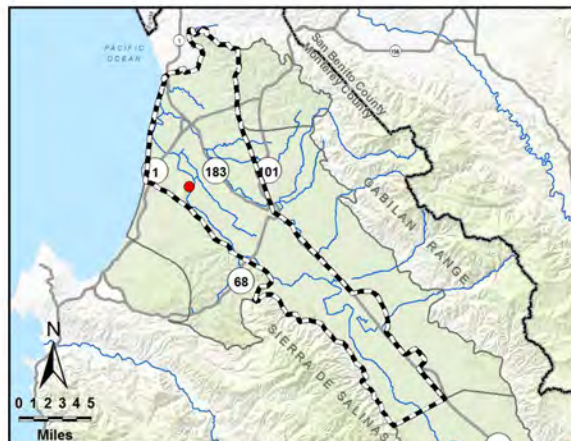


EXPLANATION

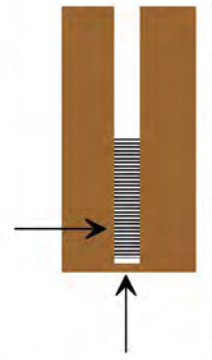
- - - • Groundwater Elevation
- Suspect Measurement
- Land Surface
- Measurable Objective
- Minimum Threshold

WATER YEAR TYPE DESIGNATION

- DRY
- DRY - NORMAL
- NORMAL
- WET - NORMAL
- WET



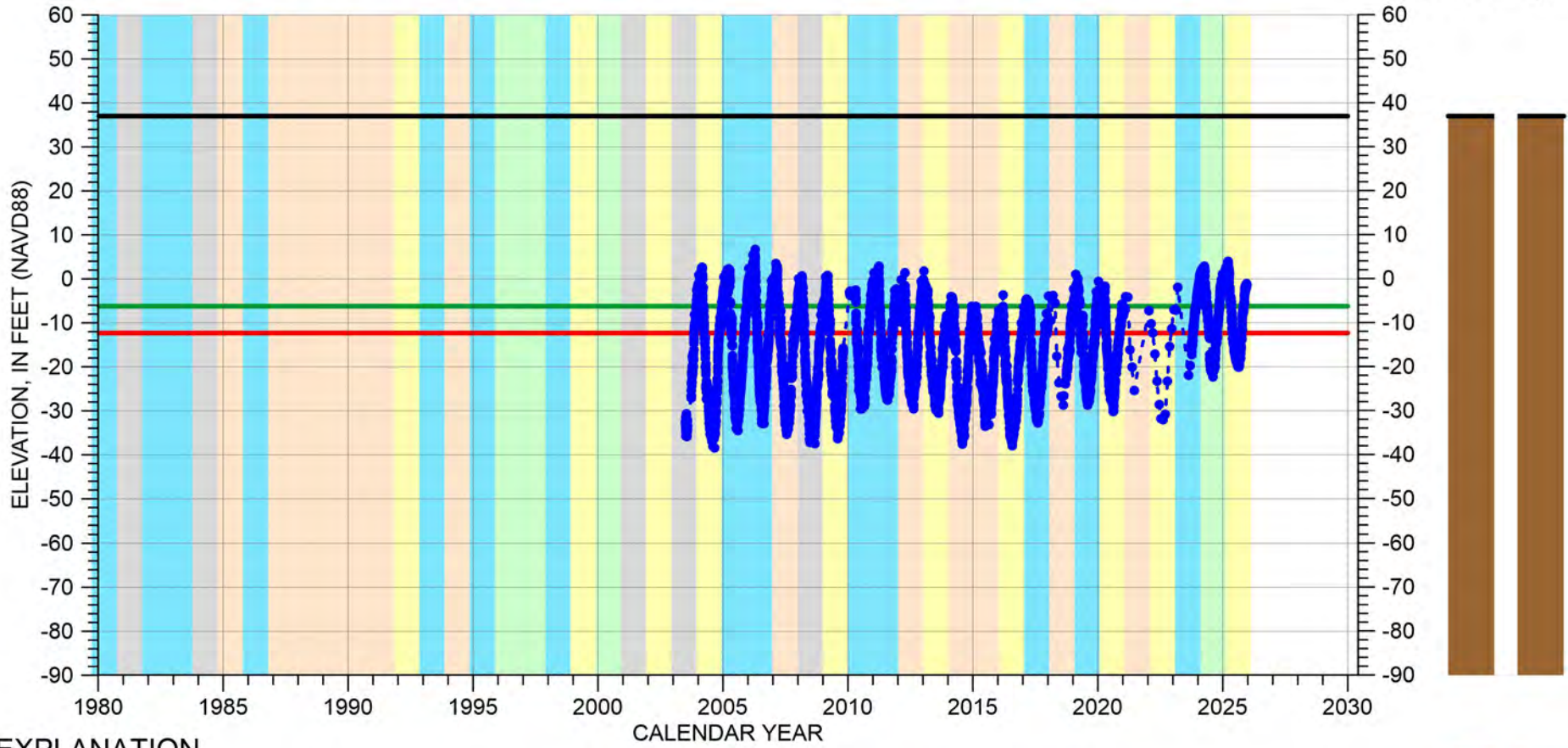
Perforated from
-148 to -223 feet msl



Well bottom
-223 feet msl

HYDROGRAPH OF MEASURED GROUNDWATER ELEVATION FOR 14S/02E-26H01

180/400-Foot Aquifer Subbasin
(180-Foot Aquifer)

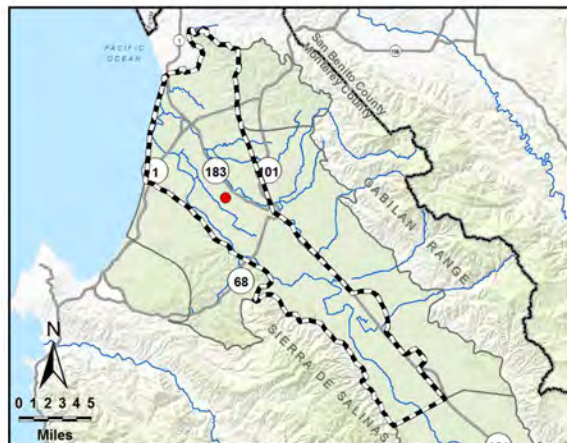


EXPLANATION

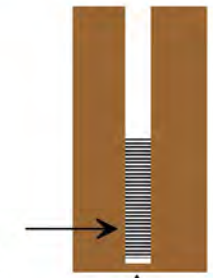
- Groundwater Elevation
- Suspect Measurement
- Land Surface
- Measurable Objective
- Minimum Threshold

WATER YEAR TYPE DESIGNATION

- | | |
|---|---|
| DRY | WET - NORMAL |
| DRY - NORMAL | WET |
| NORMAL | |




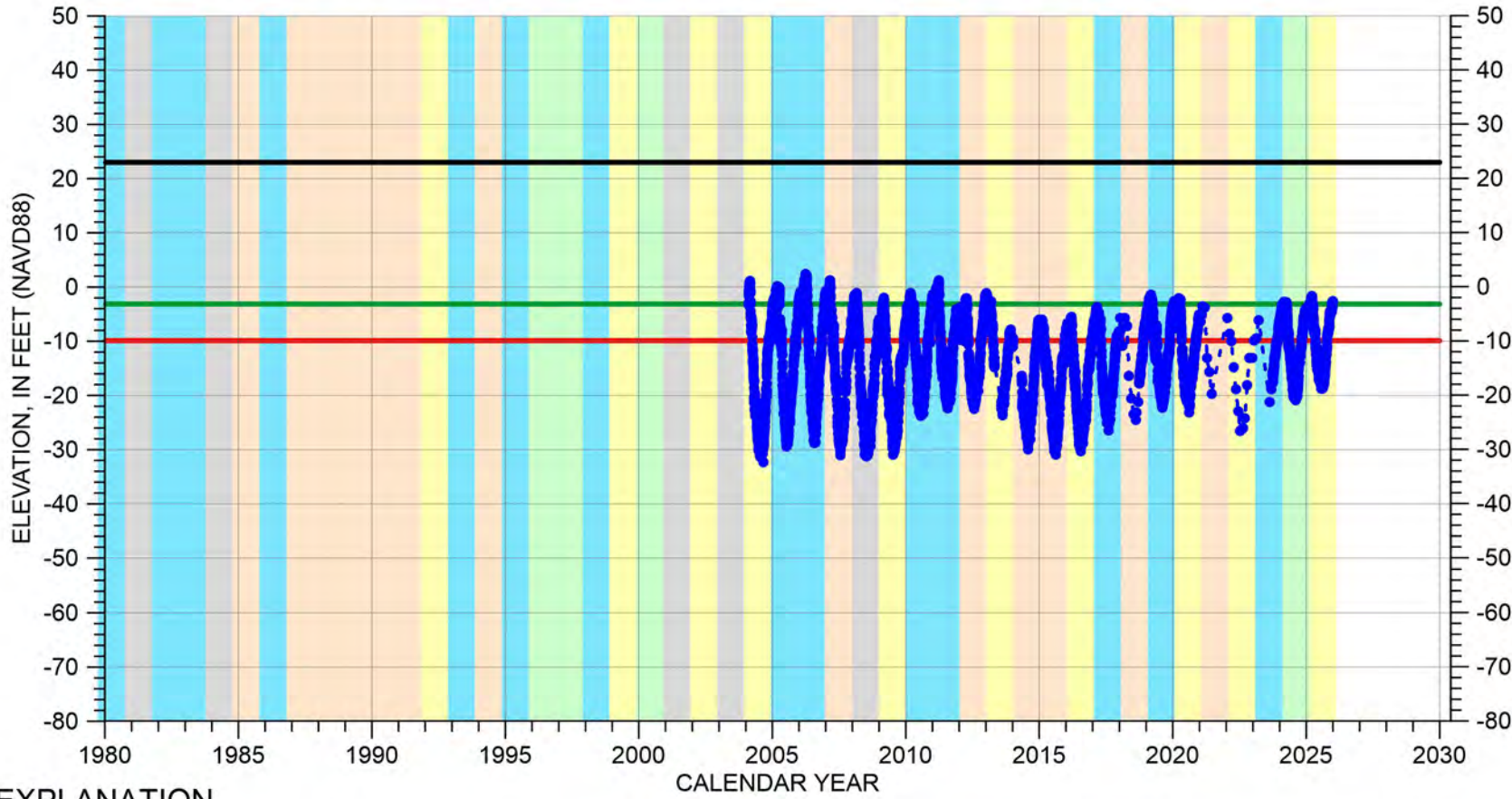
Perforated from
-251 to -301 feet msl



Well bottom
-303 feet msl

HYDROGRAPH OF MEASURED GROUNDWATER ELEVATION FOR 14S/02E-27A01

180/400-Foot Aquifer Subbasin
(180-Foot Aquifer)

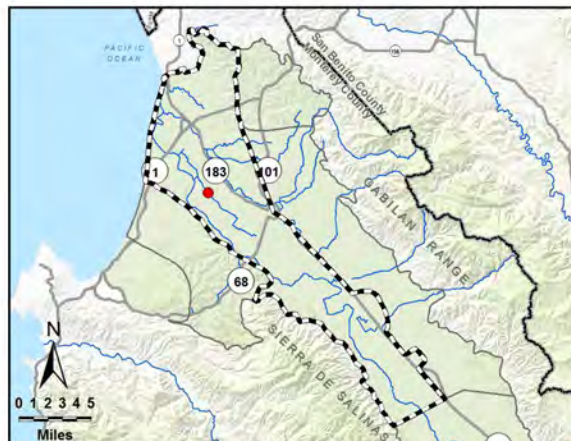


EXPLANATION

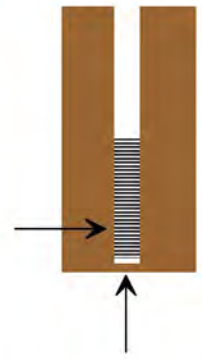
- Groundwater Elevation
- Suspect Measurement
- Land Surface
- Measurable Objective
- Minimum Threshold

WATER YEAR TYPE DESIGNATION

- | | |
|--|--|
| DRY | WET - NORMAL |
| DRY - NORMAL | WET |
| NORMAL | |



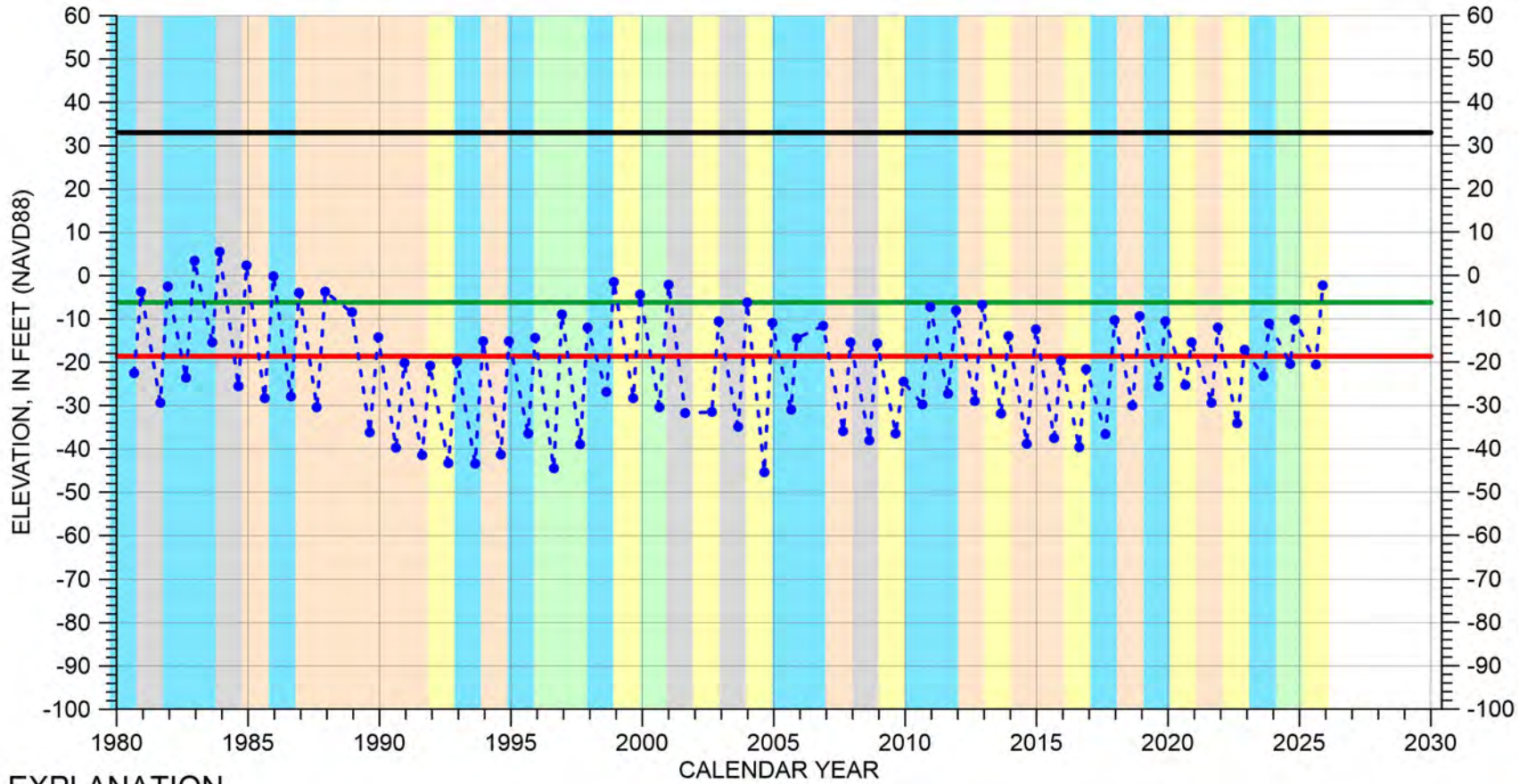
Perforated from
-217 to -267 feet msl



Well bottom
-270 feet msl

HYDROGRAPH OF MEASURED GROUNDWATER ELEVATION FOR 14S/02E-36E01

180/400-Foot Aquifer Subbasin
(180-Foot Aquifer)

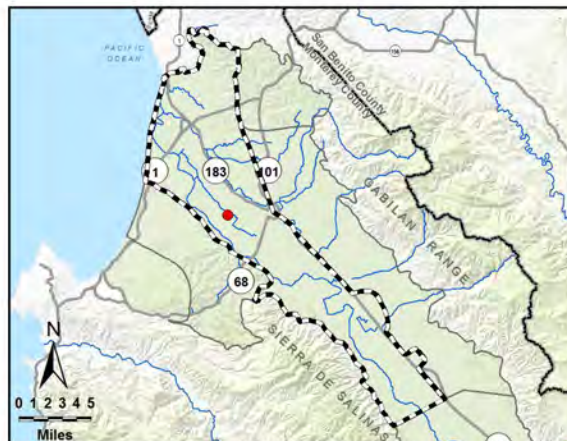


EXPLANATION


- - - ● - Groundwater Elevation
- - Suspect Measurement
- - Land Surface
- - Measurable Objective
- - Minimum Threshold

WATER YEAR TYPE DESIGNATION

- | | |
|--------------|--------------|
| DRY | WET - NORMAL |
| DRY - NORMAL | WET |
| NORMAL | |




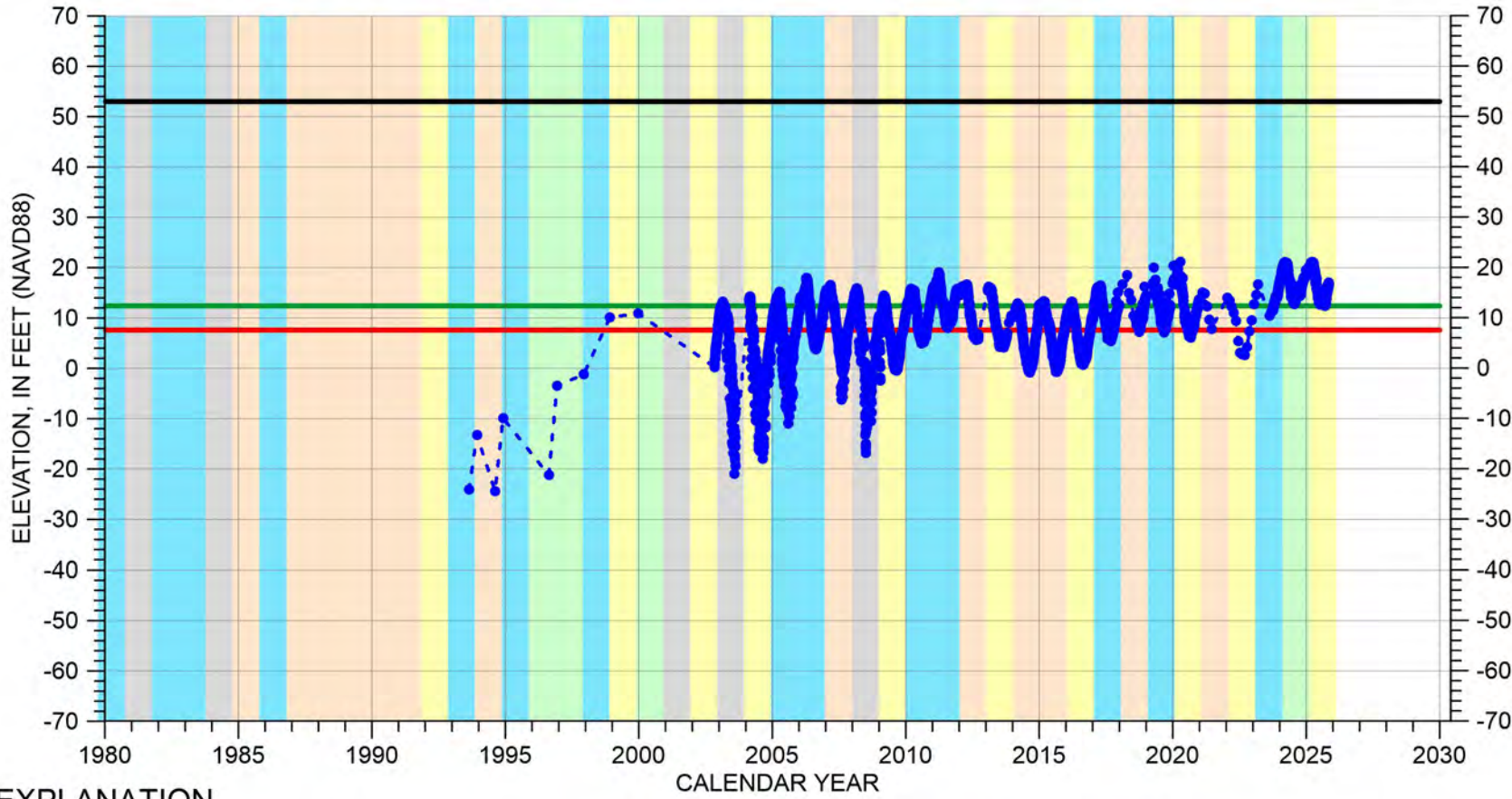
Perforated interval
unknown



Well bottom
-165 feet msl

HYDROGRAPH OF MEASURED GROUNDWATER ELEVATION FOR 14S/03E-18C01

180/400-Foot Aquifer Subbasin
(180-Foot Aquifer)

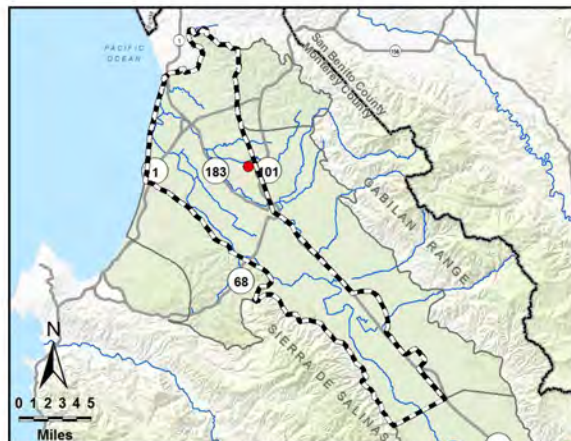


EXPLANATION

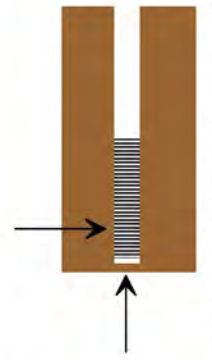
- - - • Groundwater Elevation
- Suspect Measurement
- Land Surface
- Measurable Objective
- Minimum Threshold

WATER YEAR TYPE DESIGNATION

- DRY
- DRY - NORMAL
- NORMAL
- WET - NORMAL
- WET



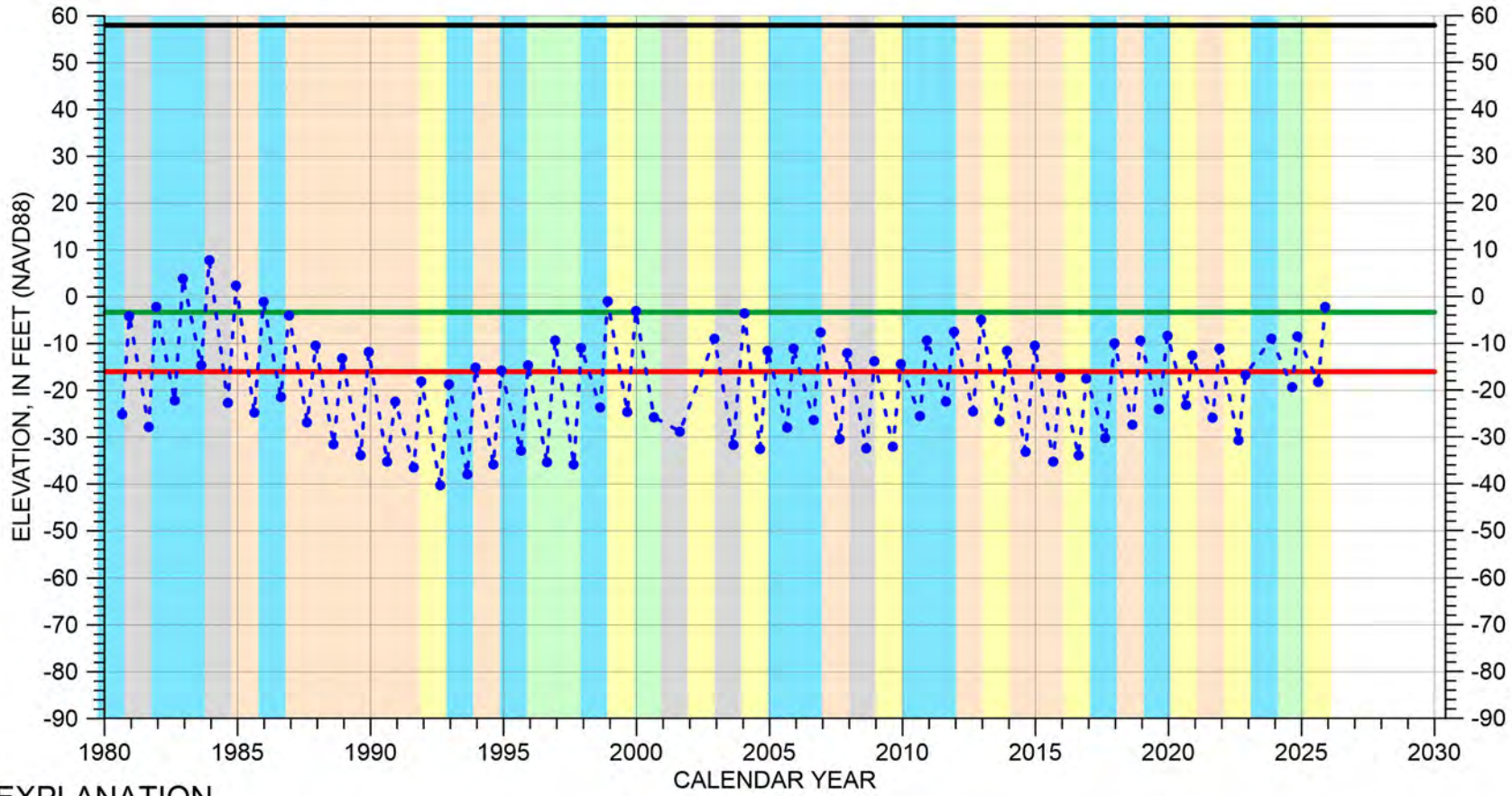
Perforated from
-112 to -162 feet msl



Well bottom
-172 feet msl

HYDROGRAPH OF MEASURED GROUNDWATER ELEVATION FOR 14S/03E-19G01

180/400-Foot Aquifer Subbasin
(180-Foot Aquifer)

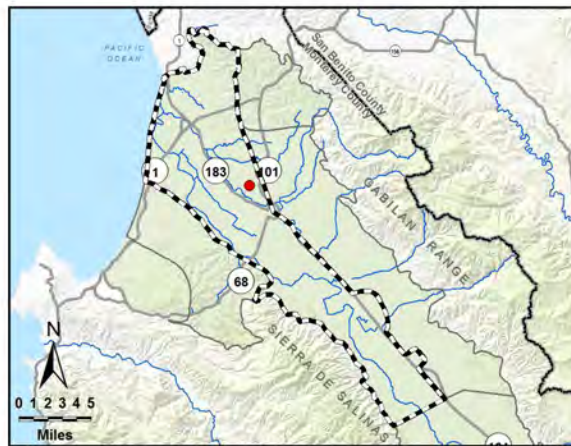


EXPLANATION

- - ● - - Groundwater Elevation
- Suspect Measurement
- Land Surface
- Measurable Objective
- Minimum Threshold

WATER YEAR TYPE DESIGNATION

- | | |
|---|---|
| DRY | WET - NORMAL |
| DRY - NORMAL | WET |
| NORMAL | |

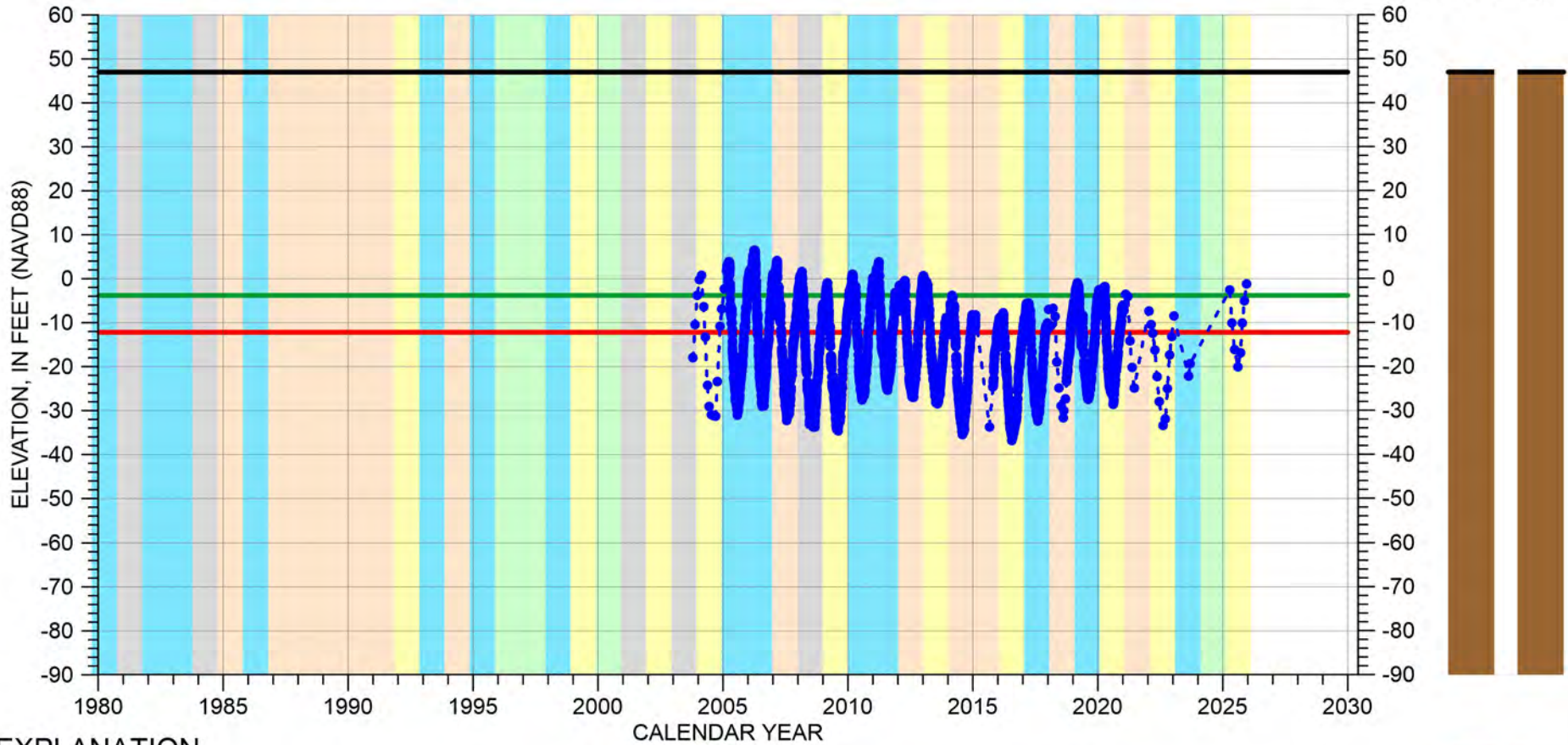


Perforated interval
unknown

Well bottom
elevation unknown

HYDROGRAPH OF MEASURED GROUNDWATER ELEVATION FOR 14S/03E-30G08

180/400-Foot Aquifer Subbasin
(180-Foot Aquifer)

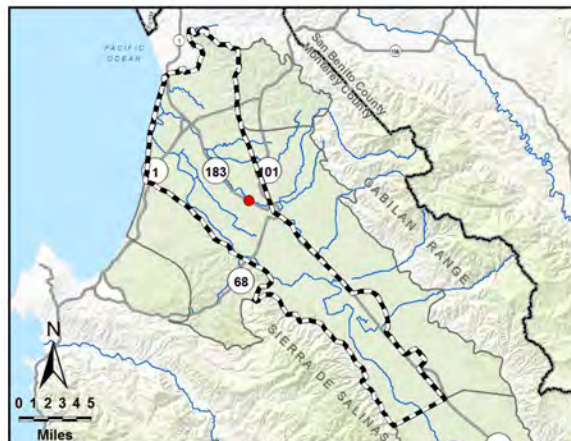


EXPLANATION

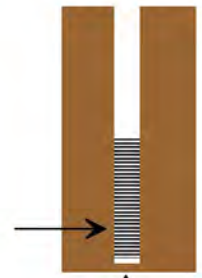
- Groundwater Elevation
- Suspect Measurement
- Land Surface
- Measurable Objective
- Minimum Threshold

WATER YEAR TYPE DESIGNATION

- | | |
|---|---|
| DRY | WET - NORMAL |
| DRY - NORMAL | WET |
| NORMAL | |




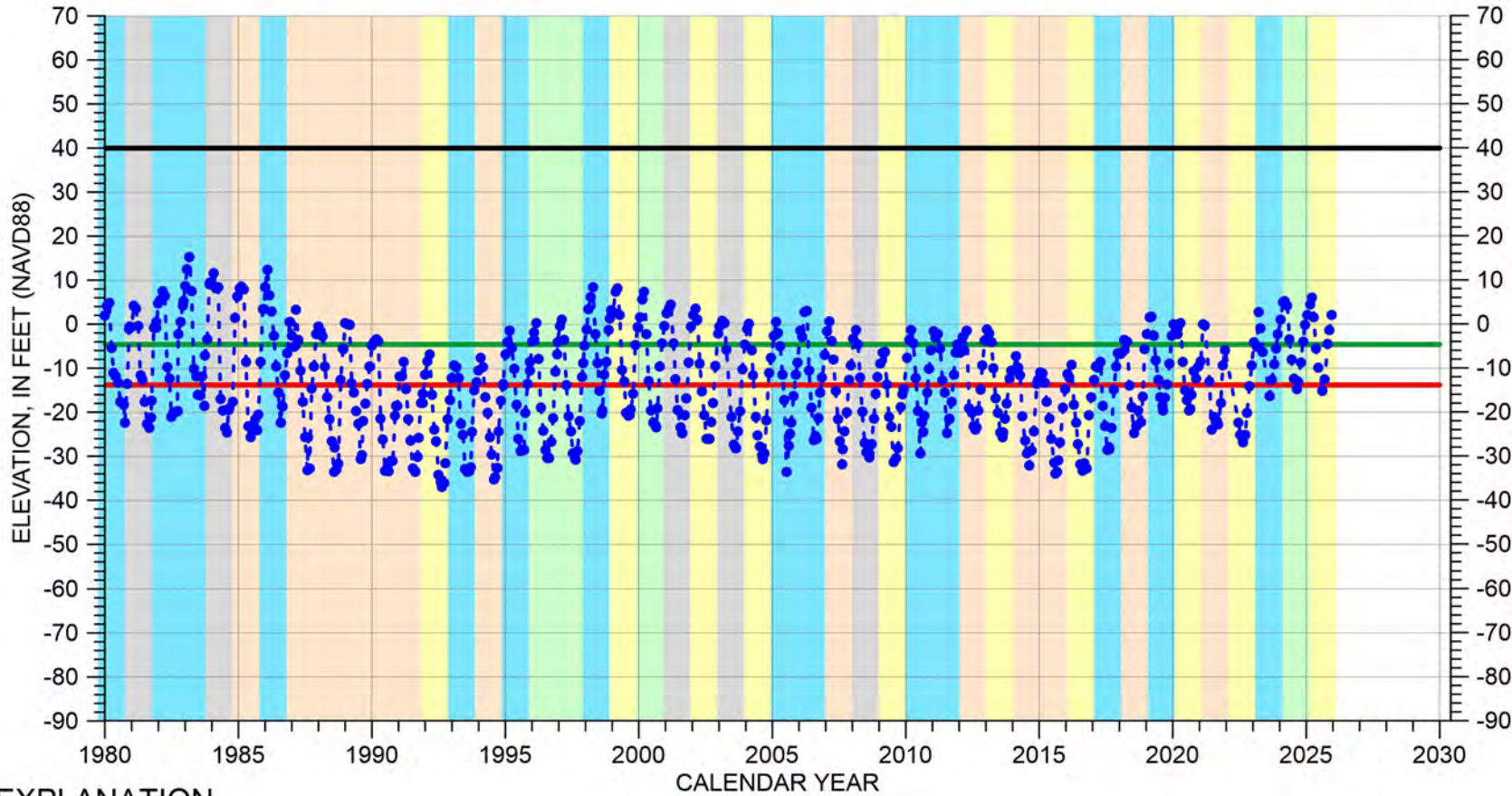
Perforated from
-193 to -243 feet msl



Well bottom
-246 feet msl

HYDROGRAPH OF MEASURED GROUNDWATER ELEVATION FOR 14S/03E-31F01

180/400-Foot Aquifer Subbasin
(180-Foot Aquifer)

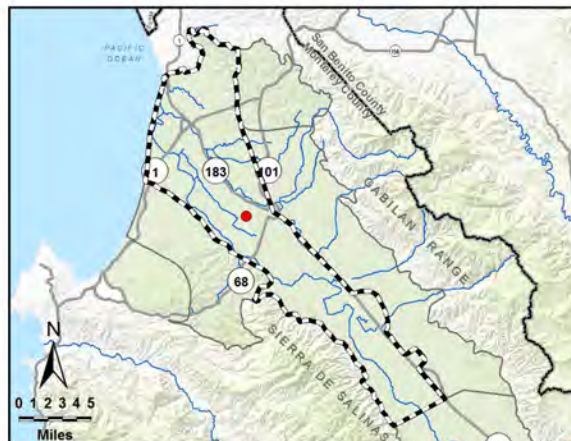


EXPLANATION

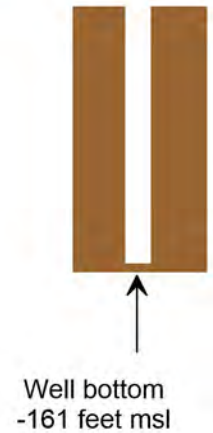
- Groundwater Elevation
- Suspect Measurement
- Land Surface
- Measurable Objective
- Minimum Threshold

WATER YEAR TYPE DESIGNATION

- | | |
|---|---|
| DRY | WET - NORMAL |
| DRY - NORMAL | WET |
| NORMAL | |

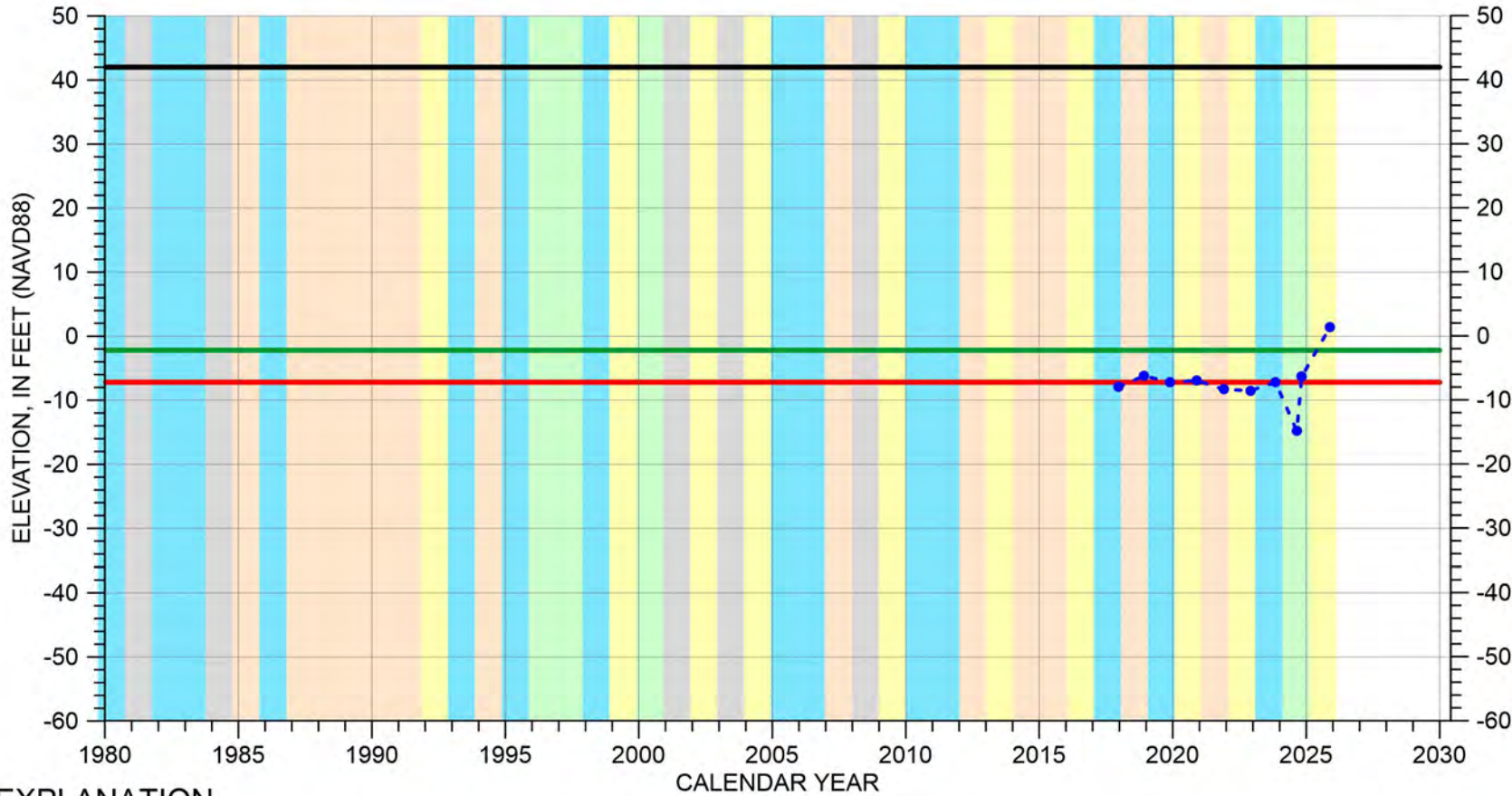


Perforated interval
unknown



HYDROGRAPH OF MEASURED GROUNDWATER ELEVATION FOR 15S/02E-12C01

180/400-Foot Aquifer Subbasin
(180-Foot Aquifer)

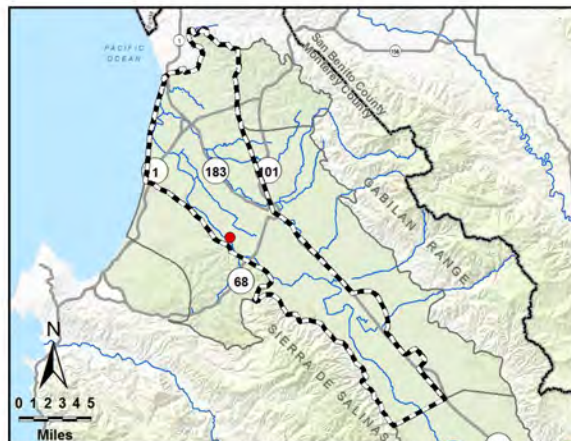


EXPLANATION

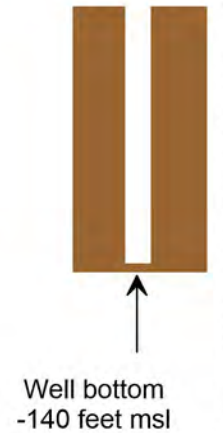
- - - • Groundwater Elevation
- Suspect Measurement
- Land Surface
- Measurable Objective
- Minimum Threshold

WATER YEAR TYPE DESIGNATION

- | | |
|--------------|--------------|
| DRY | WET - NORMAL |
| DRY - NORMAL | WET |
| NORMAL | |

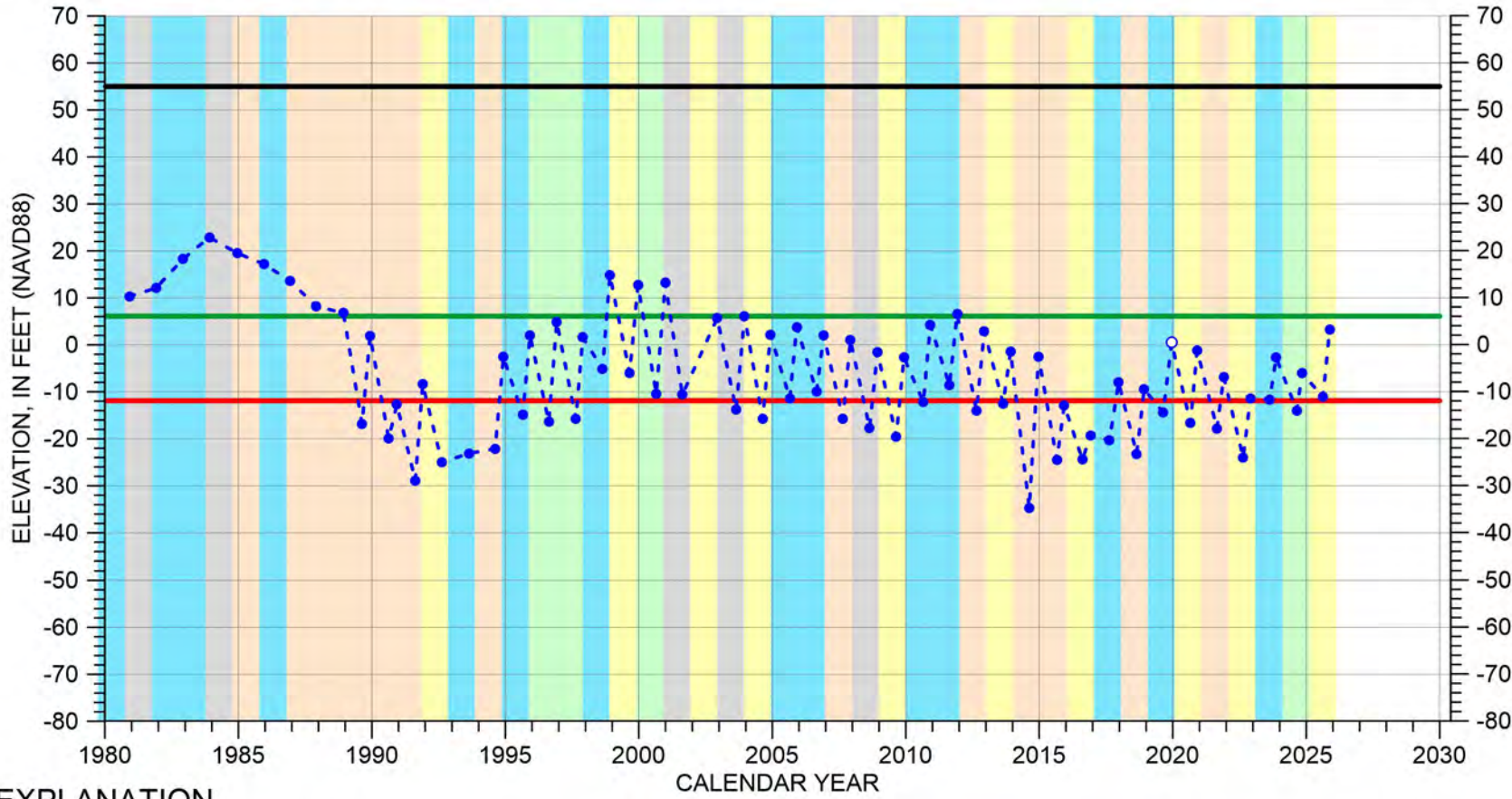


Perforated interval
unknown



HYDROGRAPH OF MEASURED GROUNDWATER ELEVATION FOR 15S/03E-09E03

180/400-Foot Aquifer Subbasin
(180-Foot Aquifer)

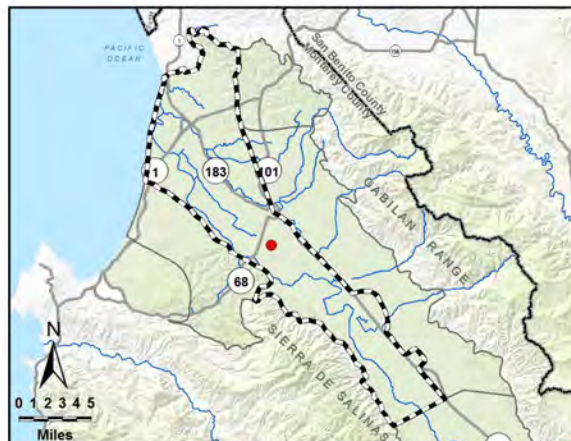


EXPLANATION

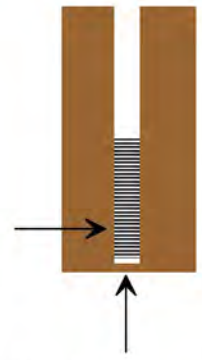
- - - ● - Groundwater Elevation
- - Suspect Measurement
- (black) - Land Surface
- (green) - Measurable Objective
- (red) - Minimum Threshold

WATER YEAR TYPE DESIGNATION

- | | |
|-------------------------|------------------------------|
| ■ (orange) DRY | ■ (light green) WET - NORMAL |
| ■ (yellow) DRY - NORMAL | ■ (cyan) WET |
| ■ (grey) NORMAL | |



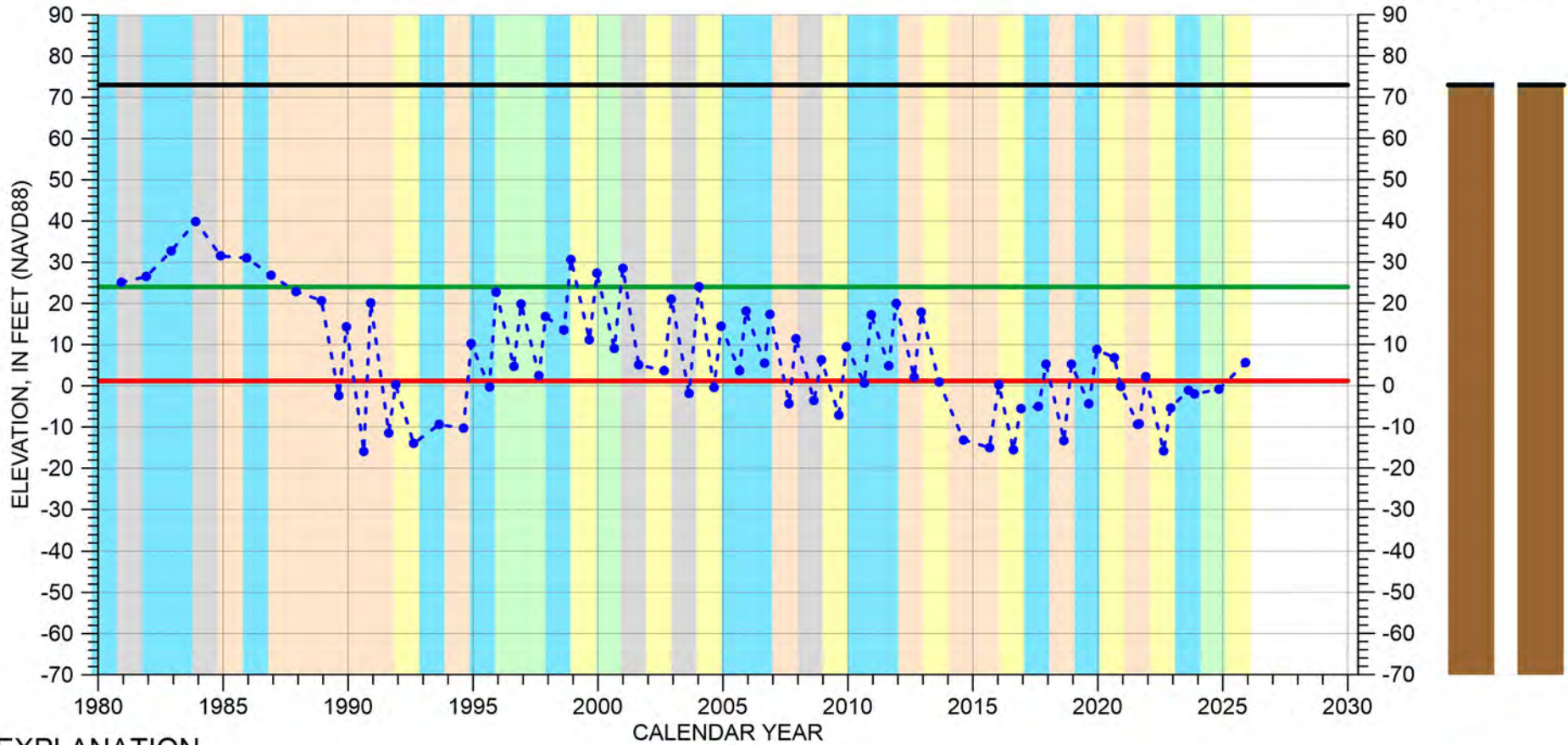
Multiple perforated intervals from -130 to -191 feet msl



Well bottom -194 feet msl

HYDROGRAPH OF MEASURED GROUNDWATER ELEVATION FOR 15S/03E-13N01

180/400-Foot Aquifer Subbasin
(180-Foot Aquifer)

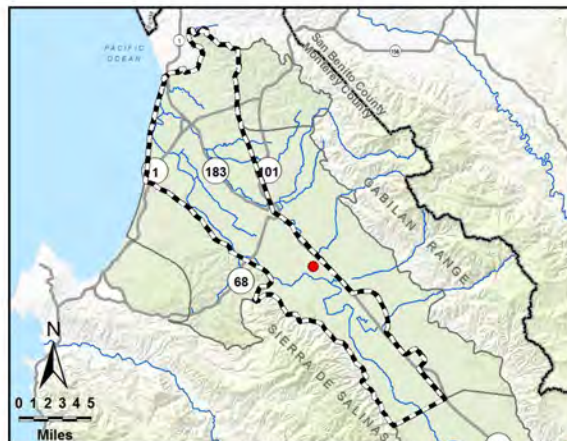


EXPLANATION

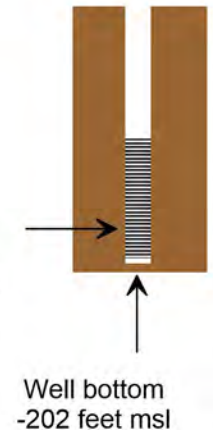
- - - ● - Groundwater Elevation
- - Suspect Measurement
- - Land Surface
- - Measurable Objective
- - Minimum Threshold

WATER YEAR TYPE DESIGNATION

- | | |
|----------------|----------------|
| ■ DRY | ■ WET - NORMAL |
| ■ DRY - NORMAL | ■ WET |
| ■ NORMAL | |


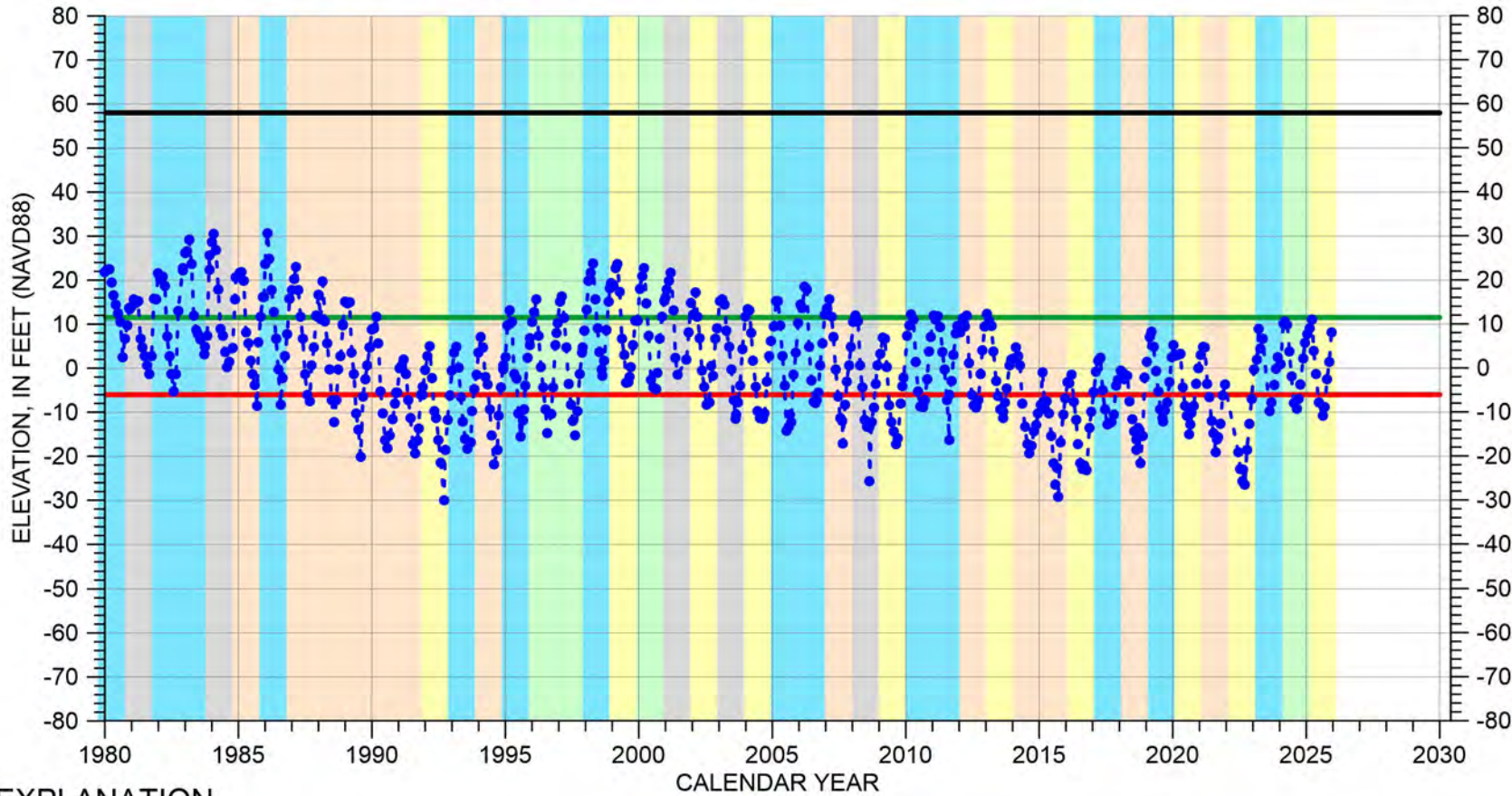


Multiple perforated intervals from -143 to -199 feet msl



HYDROGRAPH OF MEASURED GROUNDWATER ELEVATION FOR 15S/03E-16M01

180/400-Foot Aquifer Subbasin
(180-Foot Aquifer)

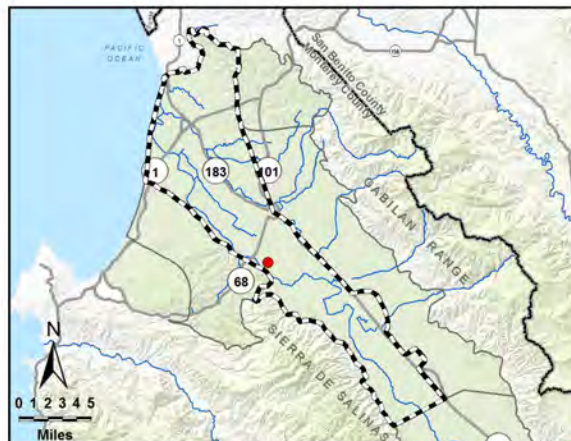


EXPLANATION

- Groundwater Elevation
- Suspect Measurement
- Land Surface
- Measurable Objective
- Minimum Threshold

WATER YEAR TYPE DESIGNATION

- | | |
|--|--|
| DRY | WET - NORMAL |
| DRY - NORMAL | WET |
| NORMAL | |


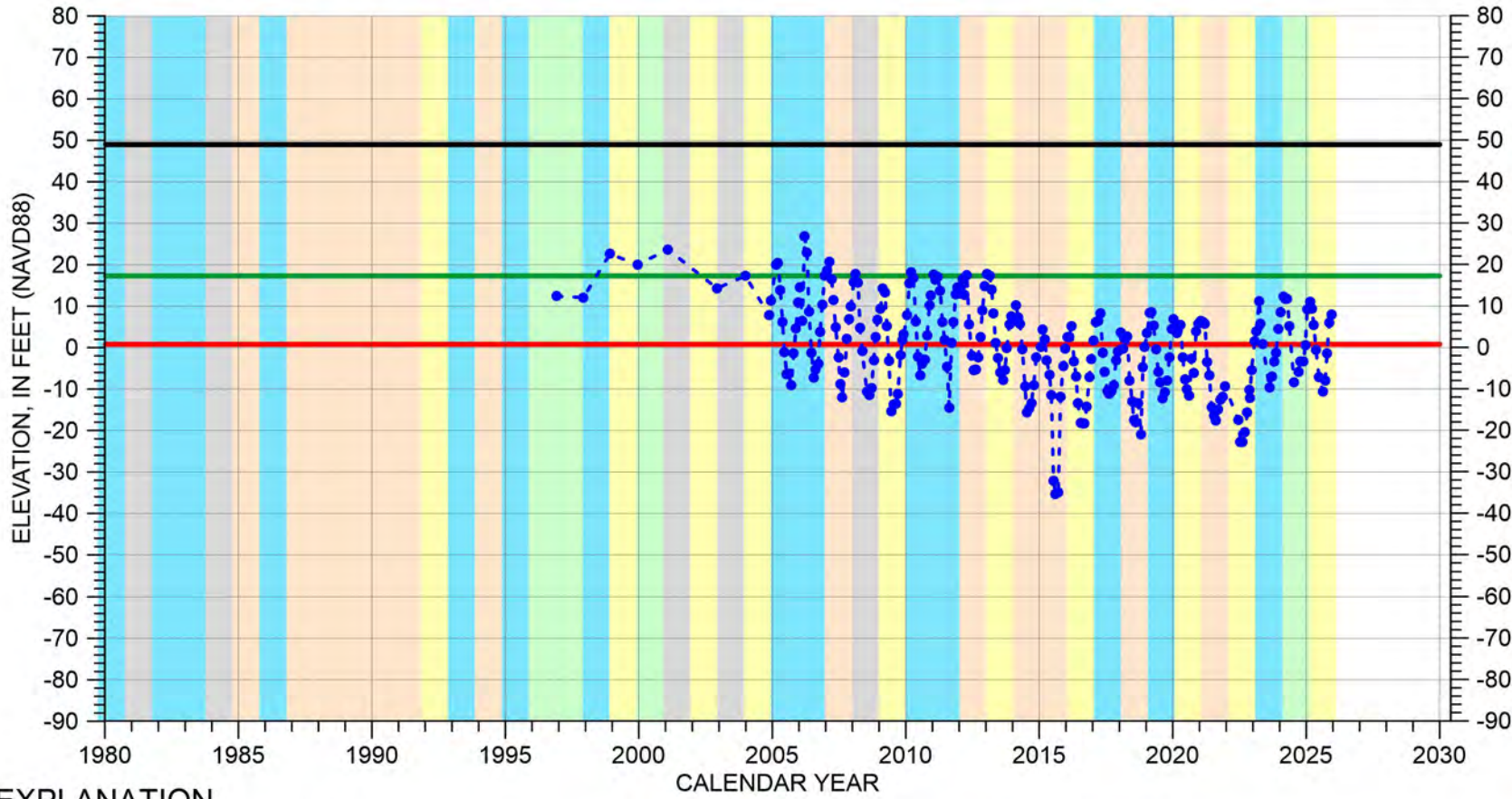


Perforated interval
unknown

Well bottom
-220 feet msl

HYDROGRAPH OF MEASURED GROUNDWATER ELEVATION FOR 15S/03E-17M01

180/400-Foot Aquifer Subbasin
(180-Foot Aquifer)

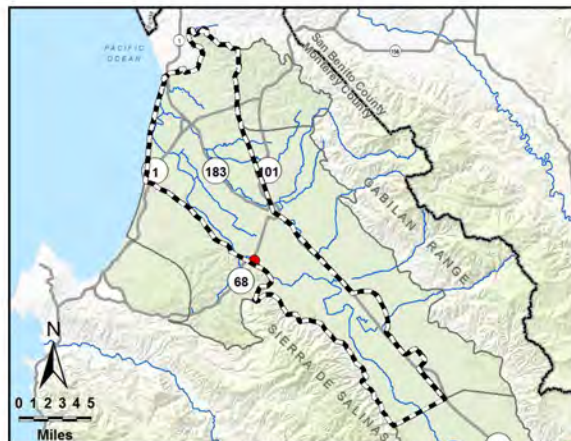


EXPLANATION

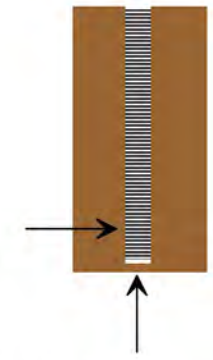
- - - ● - Groundwater Elevation
- - Suspect Measurement
- - Land Surface
- - Measurable Objective
- - Minimum Threshold

WATER YEAR TYPE DESIGNATION

- DRY
- DRY - NORMAL
- NORMAL
- WET - NORMAL
- WET



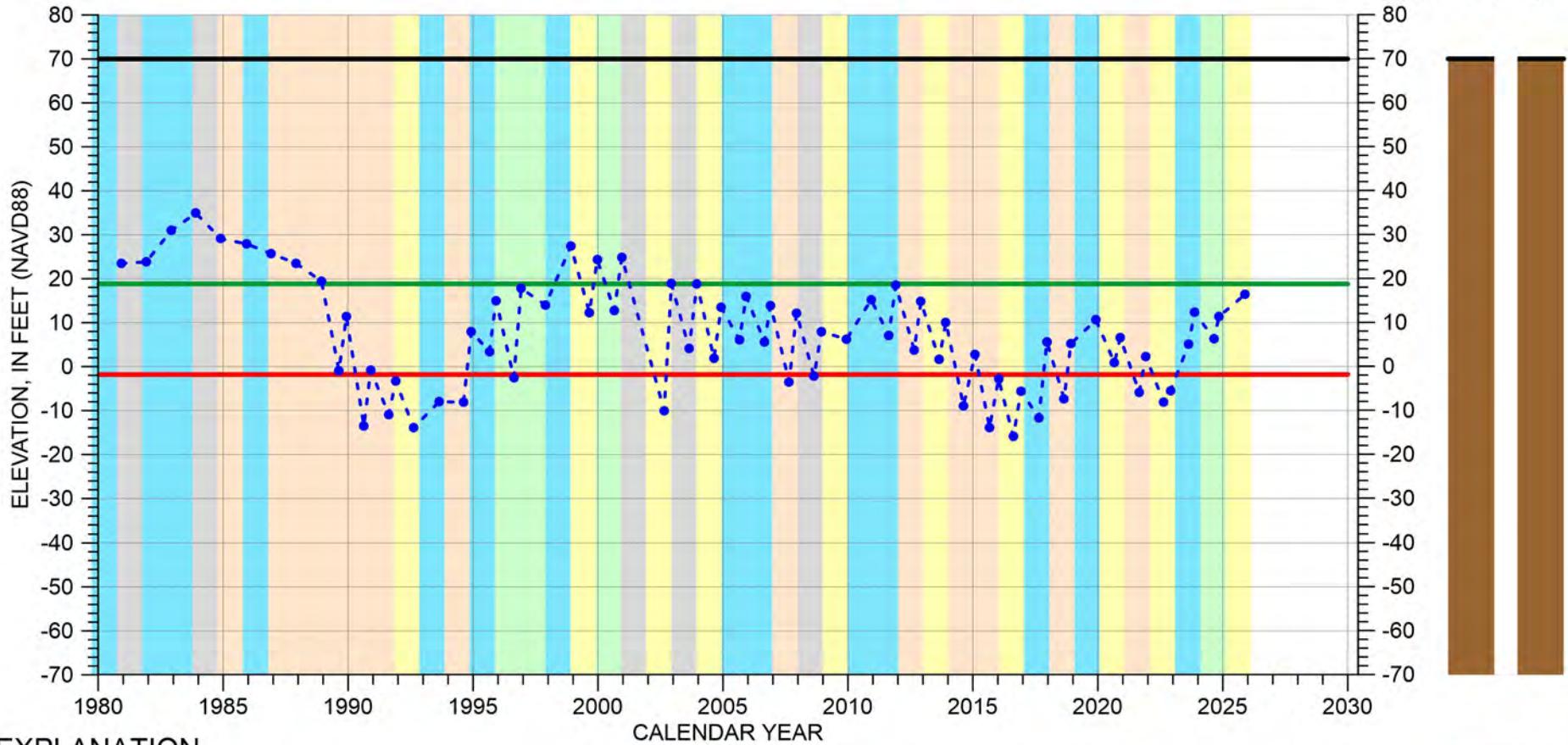
Perforated from
-79 to -131 feet msl



Well bottom
-222 feet msl

HYDROGRAPH OF MEASURED GROUNDWATER ELEVATION FOR 15S/03E-26F01

180/400-Foot Aquifer Subbasin
(180-Foot Aquifer)

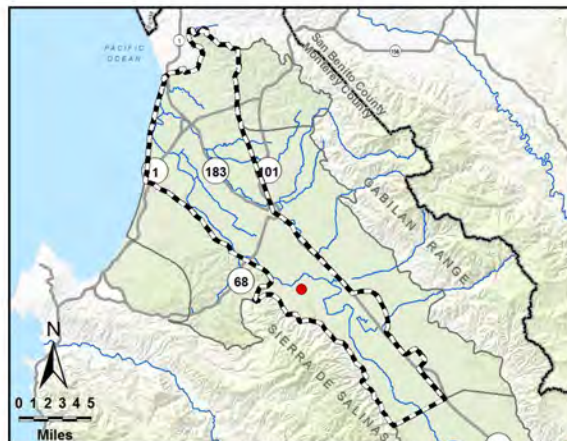


EXPLANATION

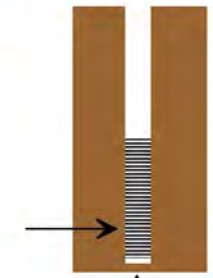
- - - ● - Groundwater Elevation
- - Suspect Measurement
- (black) - Land Surface
- (green) - Measurable Objective
- (red) - Minimum Threshold

WATER YEAR TYPE DESIGNATION

- (orange) - DRY
- (yellow) - DRY - NORMAL
- (grey) - NORMAL
- (light green) - WET - NORMAL
- (light blue) - WET




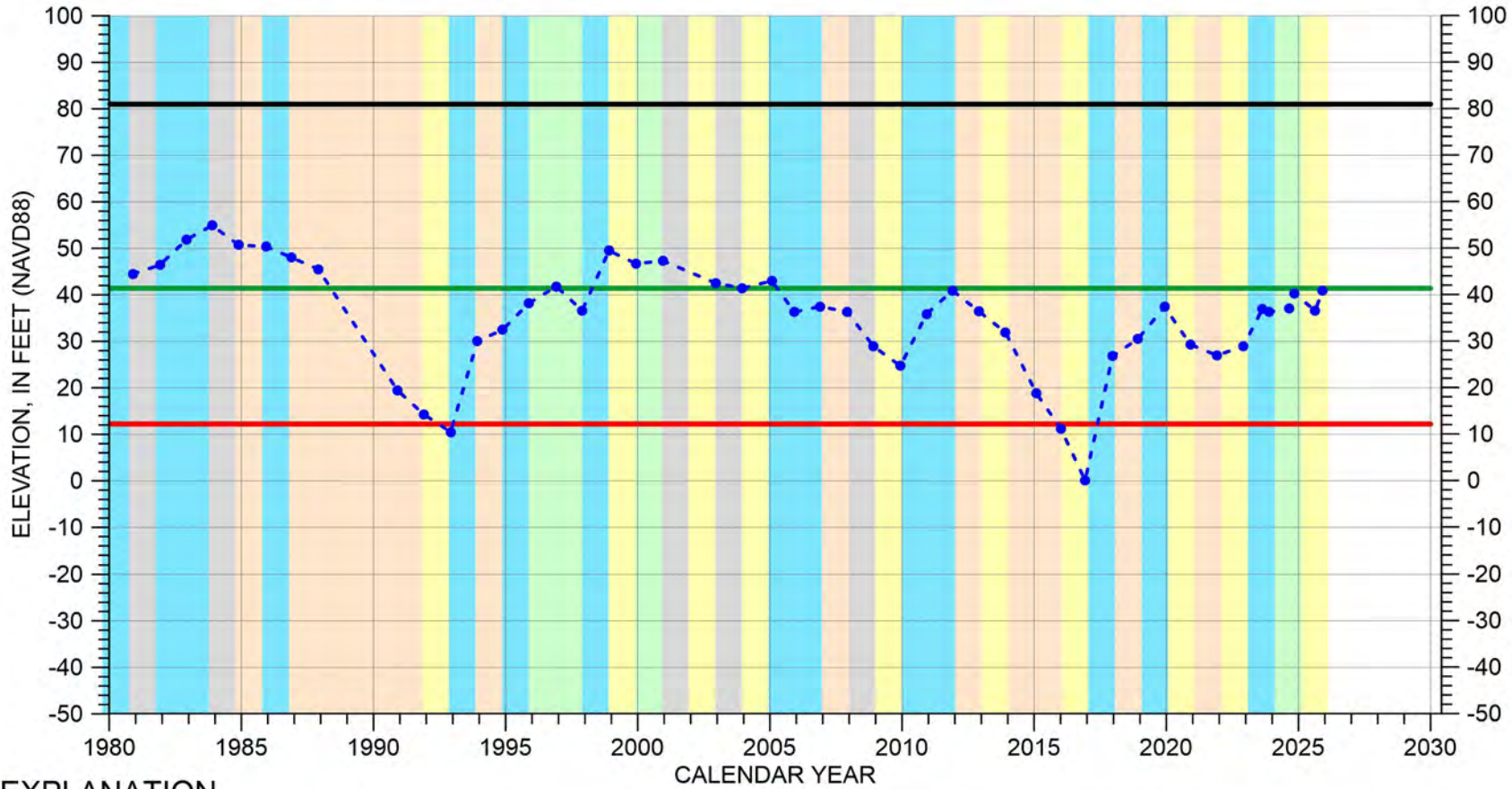
Perforated from
-170 to -224 feet msl



Well bottom
-246 feet msl

HYDROGRAPH OF MEASURED GROUNDWATER ELEVATION FOR 16S/04E-05M02

180/400-Foot Aquifer Subbasin
(180-Foot Aquifer)



Perforated interval
unknown

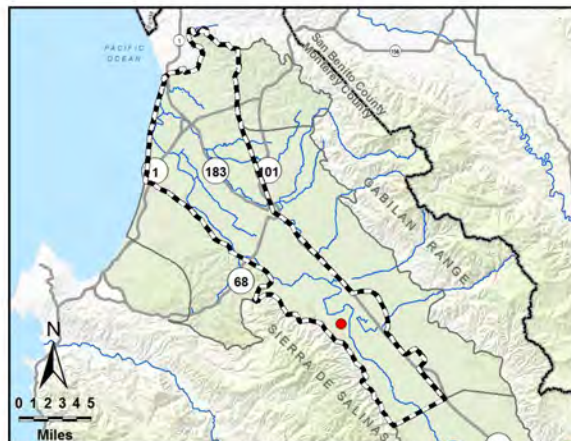
Well bottom
-180 feet msl

EXPLANATION

- - ● - - Groundwater Elevation
- Suspect Measurement
- Land Surface
- Measurable Objective
- Minimum Threshold


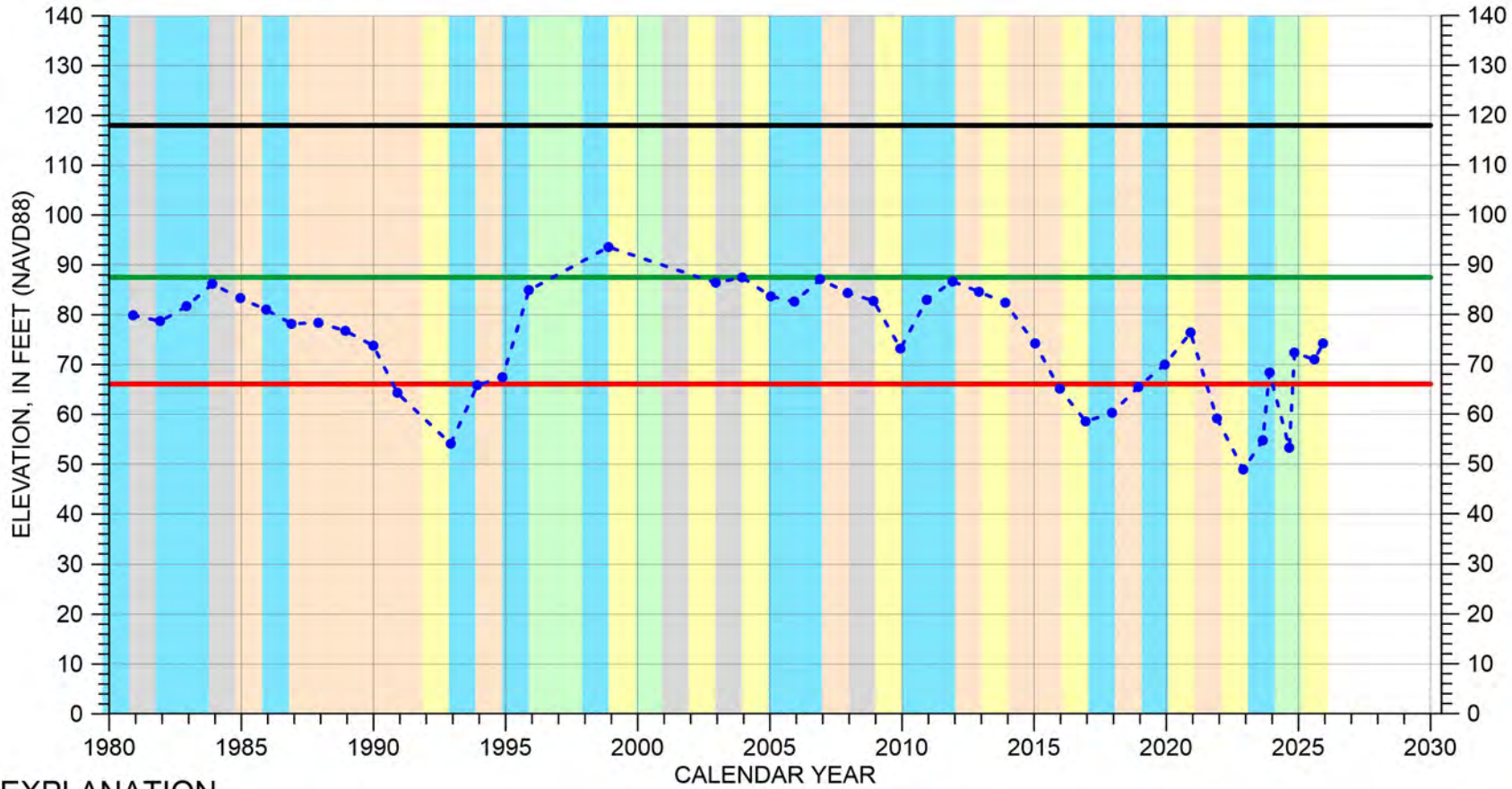
WATER YEAR TYPE DESIGNATION

- | | |
|---|---|
| DRY | WET - NORMAL |
| DRY - NORMAL | WET |
| NORMAL | |



HYDROGRAPH OF MEASURED GROUNDWATER ELEVATION FOR 16S/04E-13R02

180/400-Foot Aquifer Subbasin
(180-Foot Aquifer)

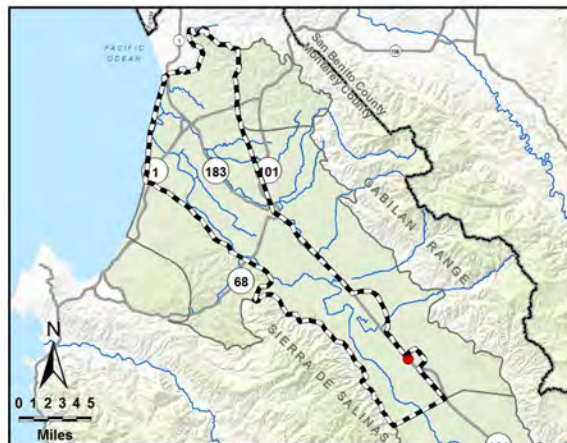


EXPLANATION

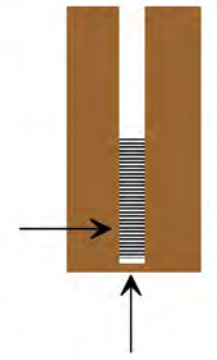
- - - ● - Groundwater Elevation
- - Suspect Measurement
- - Land Surface
- - Measurable Objective
- - Minimum Threshold

WATER YEAR TYPE DESIGNATION

- | | |
|--------------|--------------|
| DRY | WET - NORMAL |
| DRY - NORMAL | WET |
| NORMAL | |




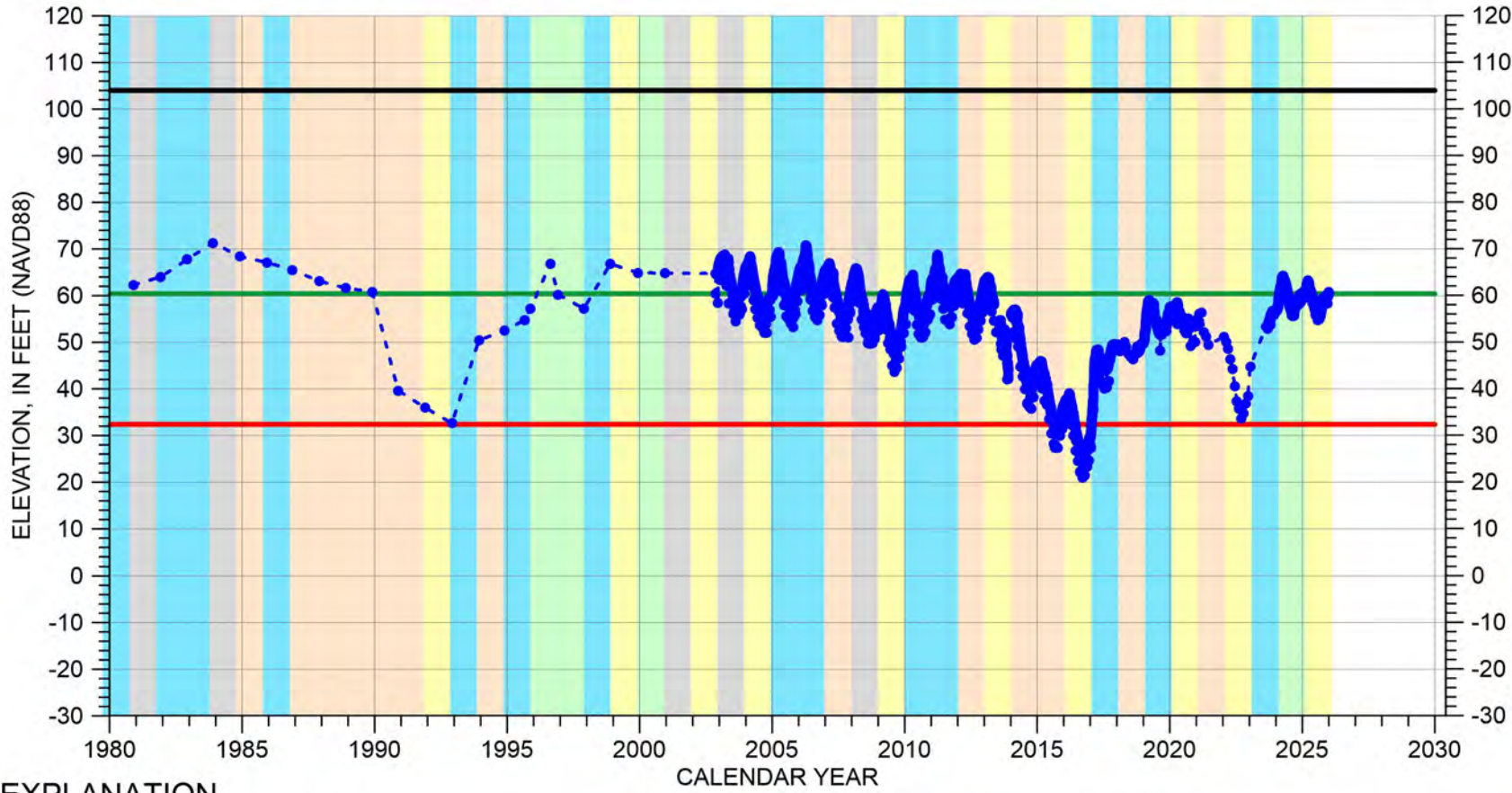
Multiple perforated intervals from -24 to -168 feet msl



Well bottom -168 feet msl

HYDROGRAPH OF MEASURED GROUNDWATER ELEVATION FOR 16S/04E-15D01

180/400-Foot Aquifer Subbasin
(180-Foot Aquifer)

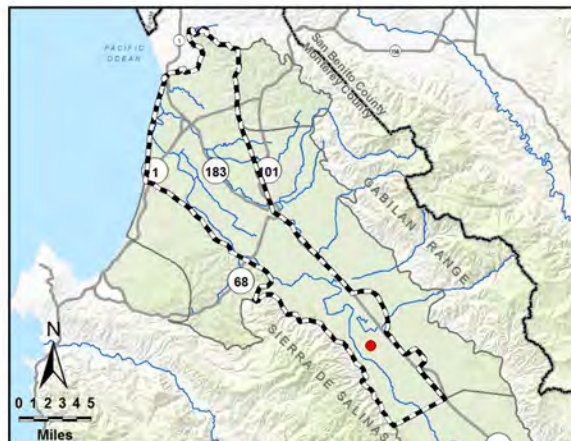


EXPLANATION

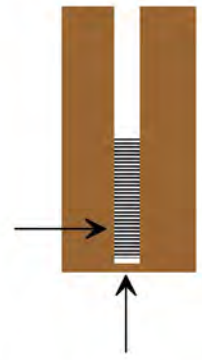
- - - ● - Groundwater Elevation
- - Suspect Measurement
- — — — — Land Surface
- — — — — Measurable Objective
- — — — — Minimum Threshold

WATER YEAR TYPE DESIGNATION

- DRY
- DRY - NORMAL
- NORMAL
- WET - NORMAL
- WET




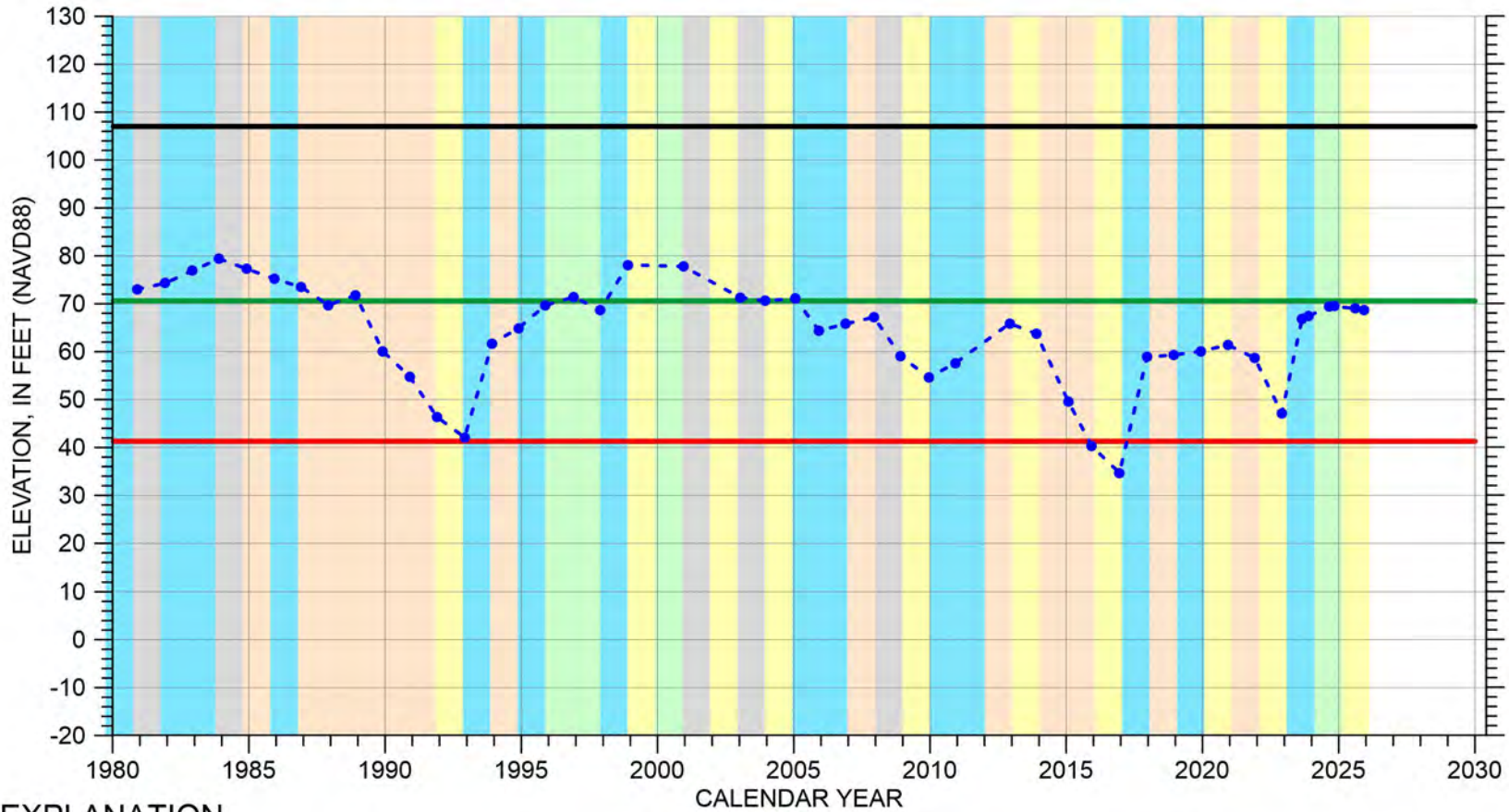
Perforated from
-66 to -254 feet msl



Well bottom
-281 feet msl

HYDROGRAPH OF MEASURED GROUNDWATER ELEVATION FOR 16S/04E-15R02

180/400-Foot Aquifer Subbasin
(180-Foot Aquifer)

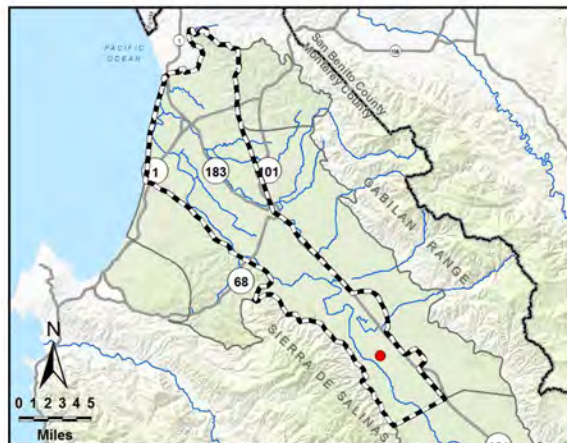


EXPLANATION

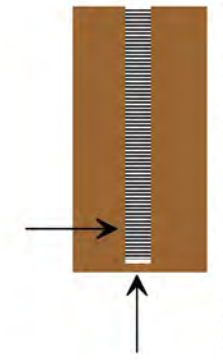
- - - ● - Groundwater Elevation
- - Suspect Measurement
- - Land Surface
- - Measurable Objective
- - Minimum Threshold

WATER YEAR TYPE DESIGNATION

- | | | | |
|------------|--------------|-----------------|--------------|
| Orange box | DRY | Light green box | WET - NORMAL |
| Yellow box | DRY - NORMAL | Cyan box | WET |
| Grey box | NORMAL | | |



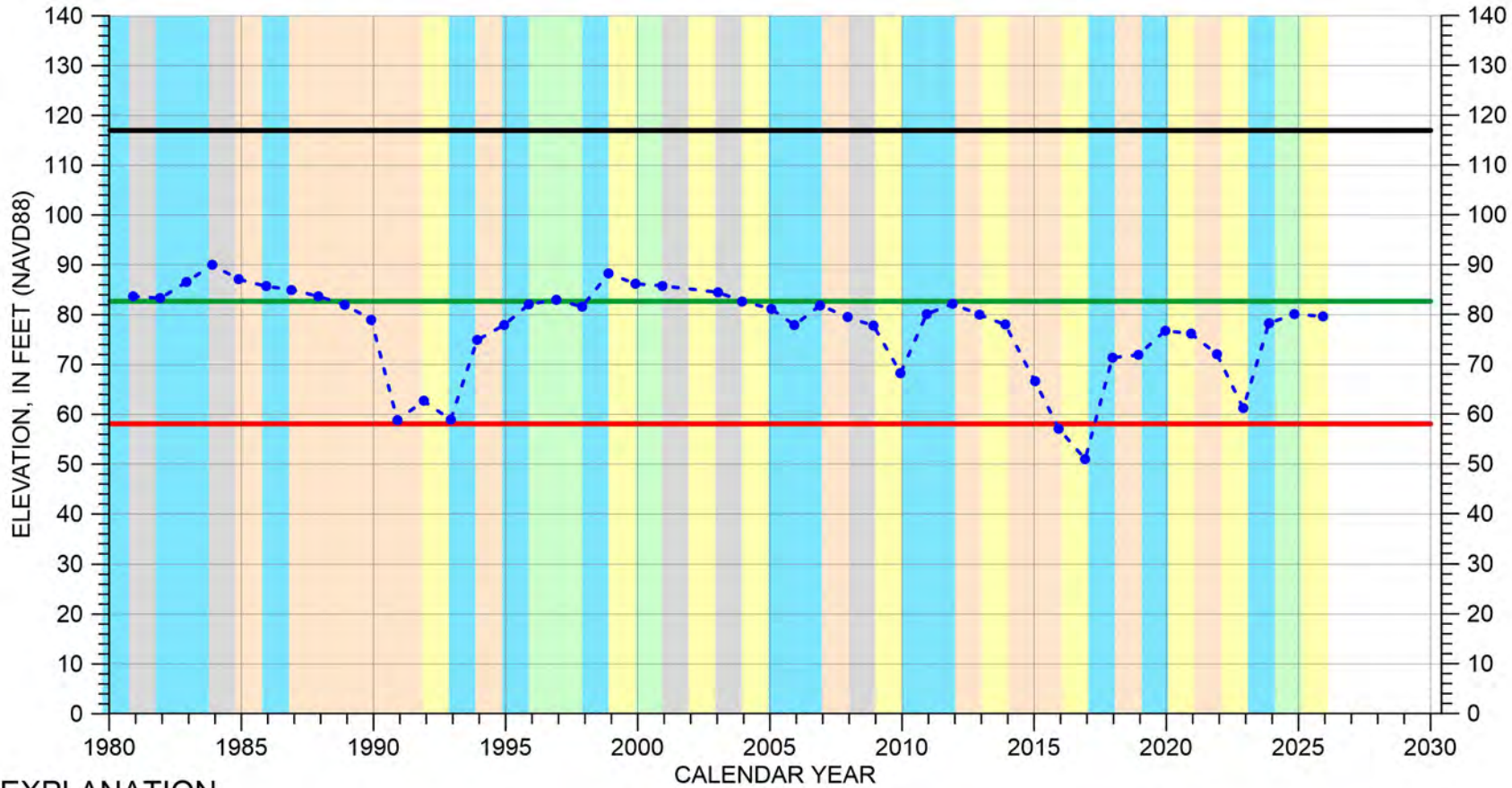
Multiple perforated intervals from -5 to -73 feet msl



Well bottom -193 feet msl

HYDROGRAPH OF MEASURED GROUNDWATER ELEVATION FOR 16S/04E-25C01

180/400-Foot Aquifer Subbasin
(180-Foot Aquifer)

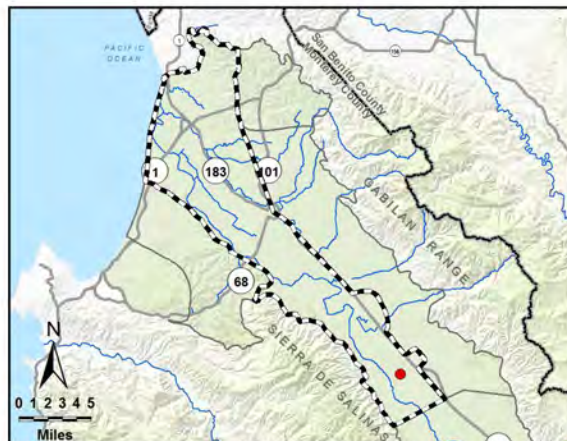


EXPLANATION

- - - ● - Groundwater Elevation
- - Suspect Measurement
- - Land Surface
- - Measurable Objective
- - Minimum Threshold

WATER YEAR TYPE DESIGNATION

- | | |
|----------------|----------------|
| ■ DRY | ■ WET - NORMAL |
| ■ DRY - NORMAL | ■ WET |
| ■ NORMAL | |


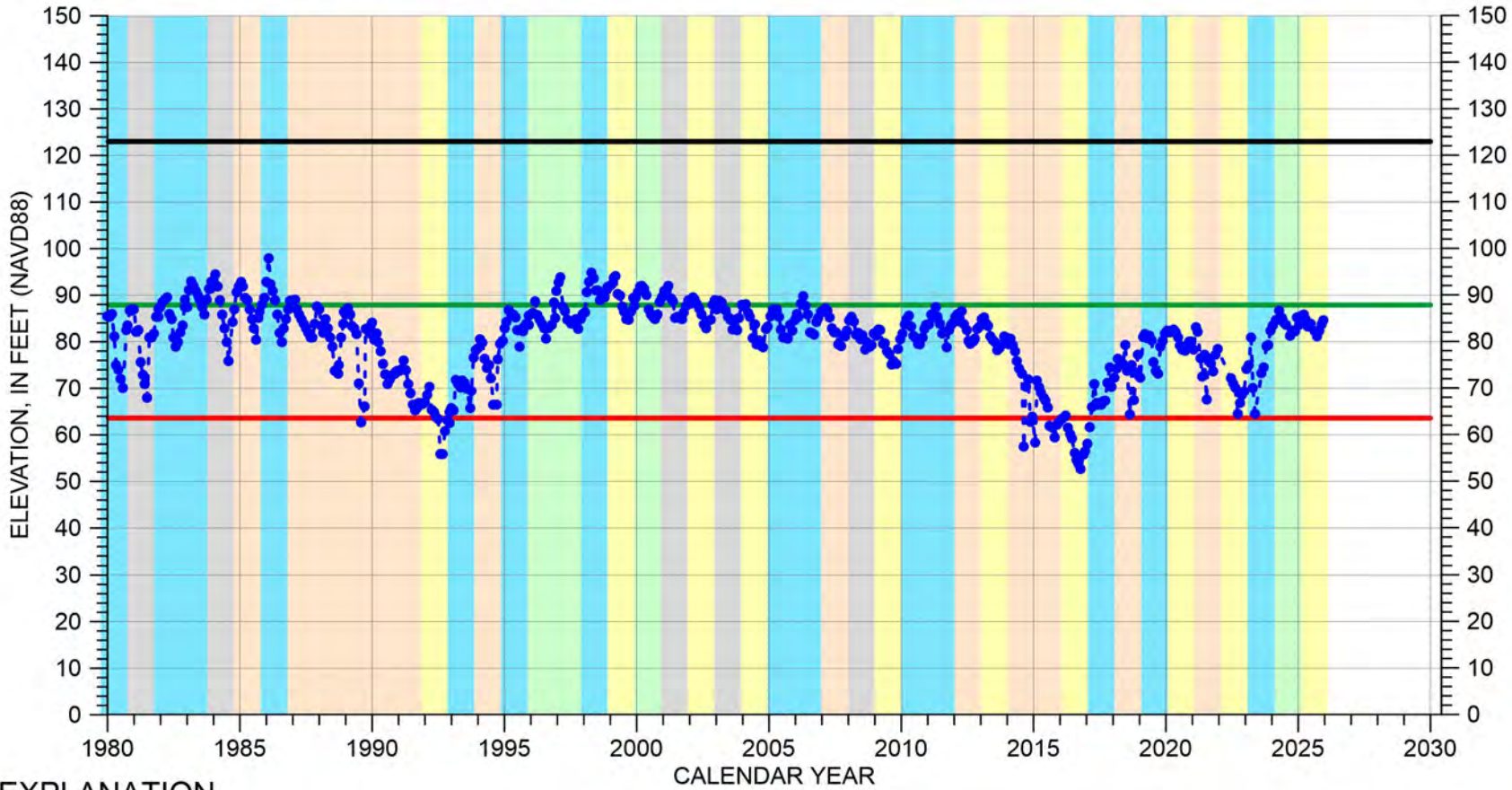


Perforated interval
unknown

Well bottom
elevation unknown

HYDROGRAPH OF MEASURED GROUNDWATER ELEVATION FOR 16S/05E-30E01

180/400-Foot Aquifer Subbasin
(180-Foot Aquifer)

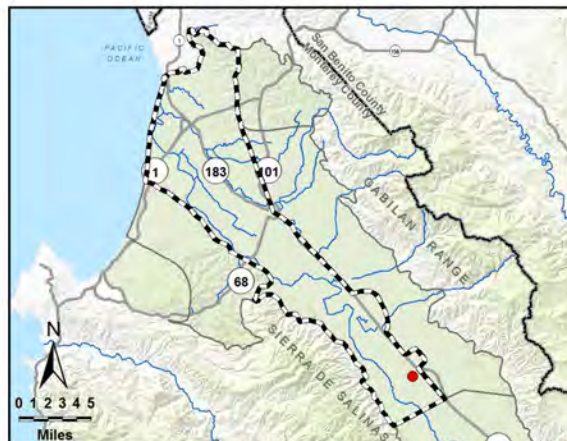


EXPLANATION

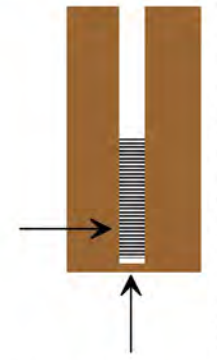
- - ● - - Groundwater Elevation
- Suspect Measurement
- Land Surface
- Measurable Objective
- Minimum Threshold

WATER YEAR TYPE DESIGNATION

- | | |
|--|--|
| DRY | WET - NORMAL |
| DRY - NORMAL | WET |
| NORMAL | |



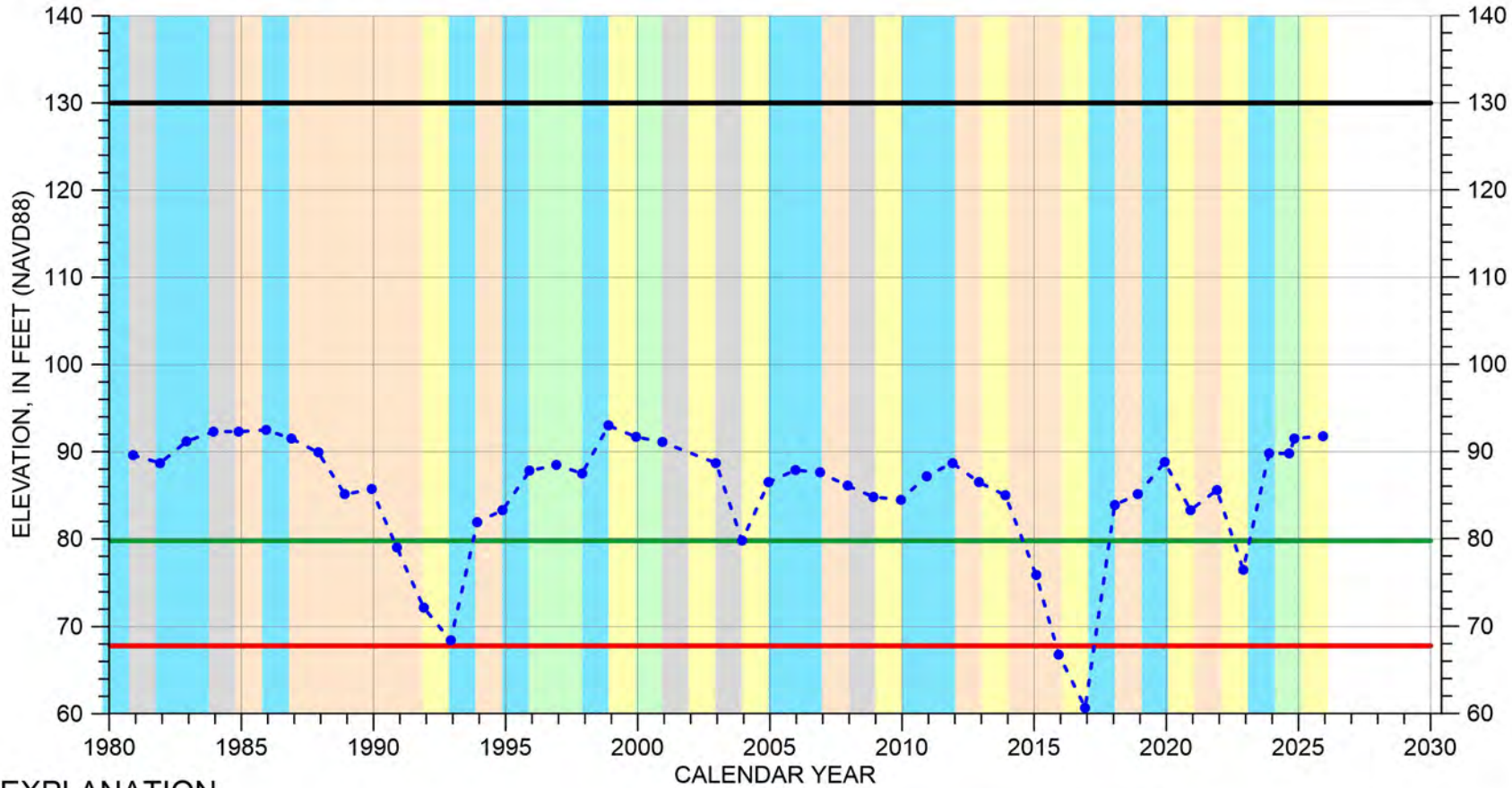
Multiple perforated intervals from 0 to -140 feet msl



Well bottom -140 feet msl

HYDROGRAPH OF MEASURED GROUNDWATER ELEVATION FOR 16S/05E-32C01

180/400-Foot Aquifer Subbasin
(180-Foot Aquifer)

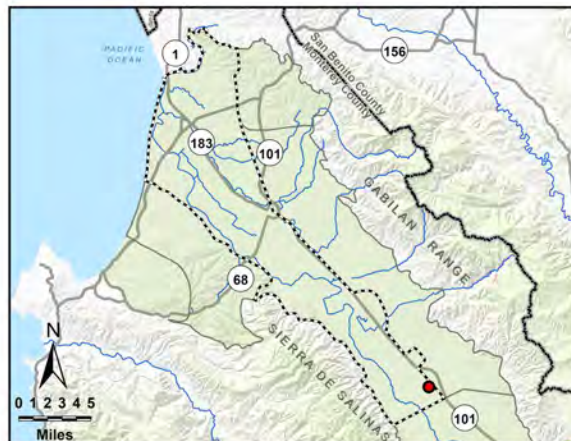


EXPLANATION

- - - ● - Groundwater Elevation
- - Suspect Measurement
- - Land Surface
- - Measurable Objective
- - Minimum Threshold

WATER YEAR TYPE DESIGNATION

- DRY
- DRY - NORMAL
- NORMAL
- WET - NORMAL
- WET

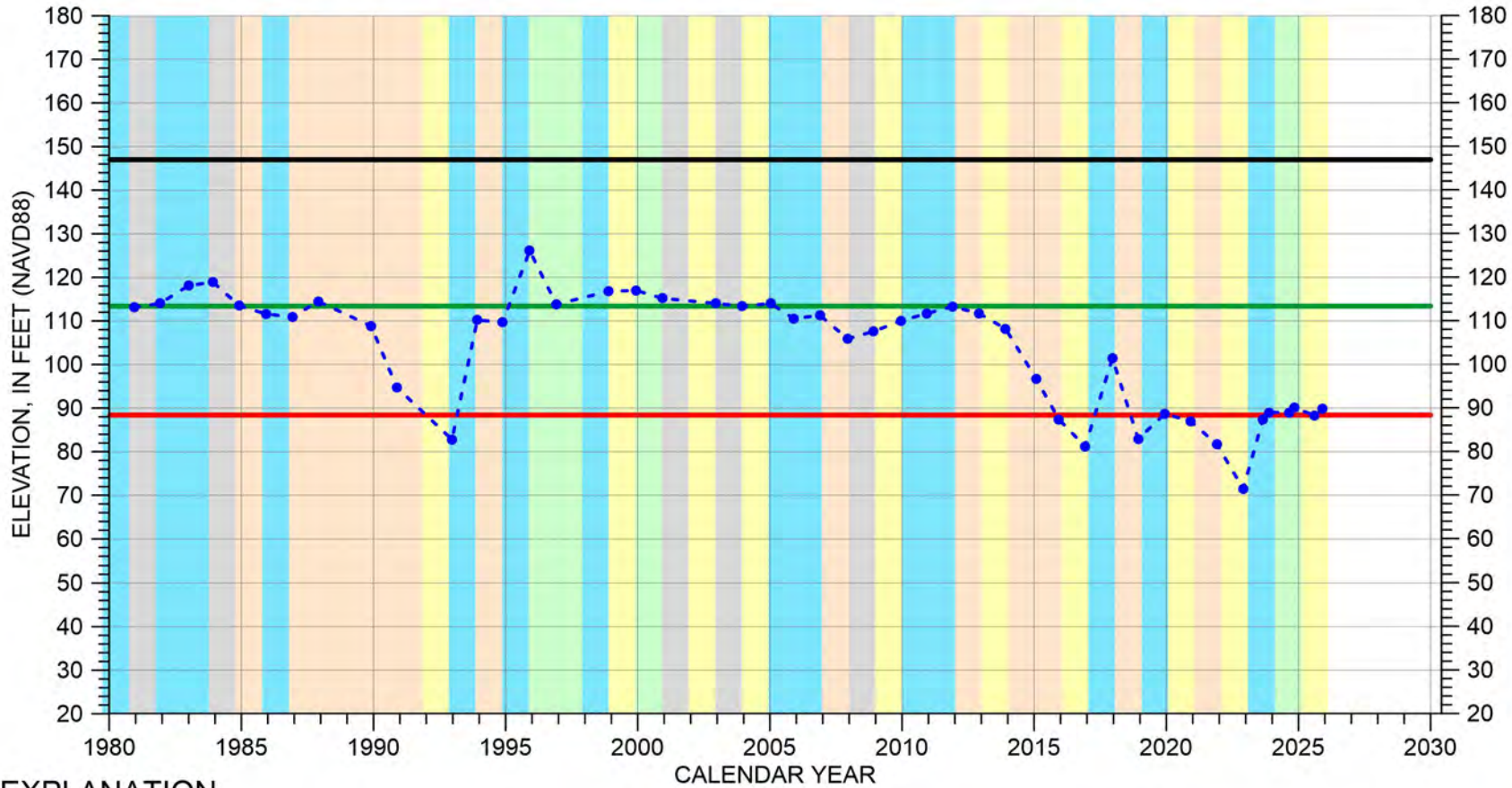


Perforated interval
unknown

Well bottom
elevation unknown

HYDROGRAPH OF MEASURED GROUNDWATER ELEVATION FOR 17S/04E-01D01

180/400-Foot Aquifer Subbasin
(180-Foot Aquifer)

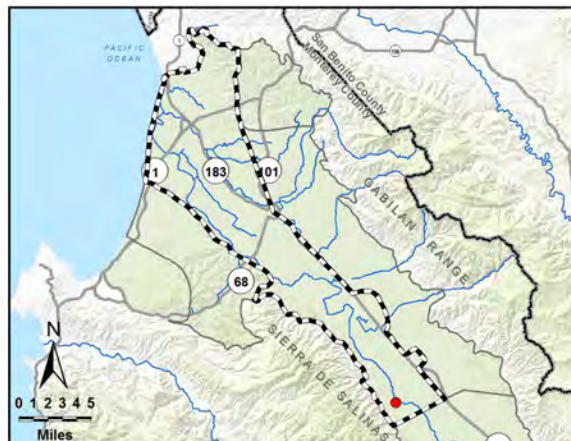


EXPLANATION


- - - ● - Groundwater Elevation
- - Suspect Measurement
- - Land Surface
- - Measurable Objective
- - Minimum Threshold

WATER YEAR TYPE DESIGNATION

- DRY
- DRY - NORMAL
- NORMAL
- WET - NORMAL
- WET



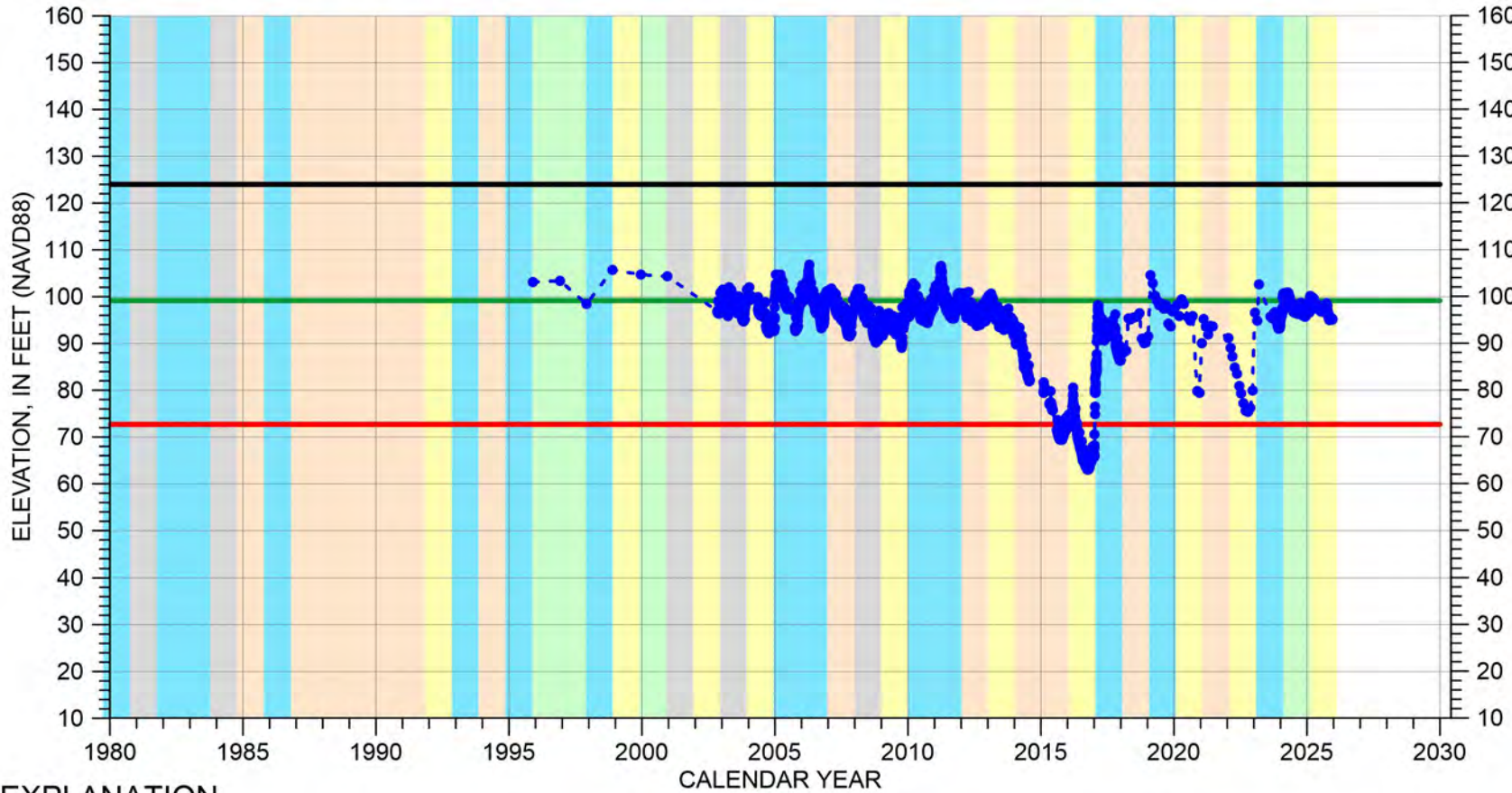
Perforated interval
unknown



Well bottom
-163 feet msl

HYDROGRAPH OF MEASURED GROUNDWATER ELEVATION FOR 17S/05E-06C02

180/400-Foot Aquifer Subbasin
(180-Foot Aquifer)

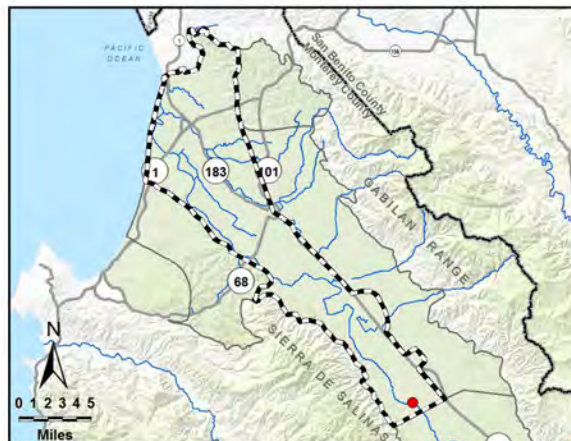


EXPLANATION

- - - ● - Groundwater Elevation
- - Suspect Measurement
- - Land Surface
- - Measurable Objective
- - Minimum Threshold

WATER YEAR TYPE DESIGNATION

- DRY
- DRY - NORMAL
- NORMAL
- WET - NORMAL
- WET




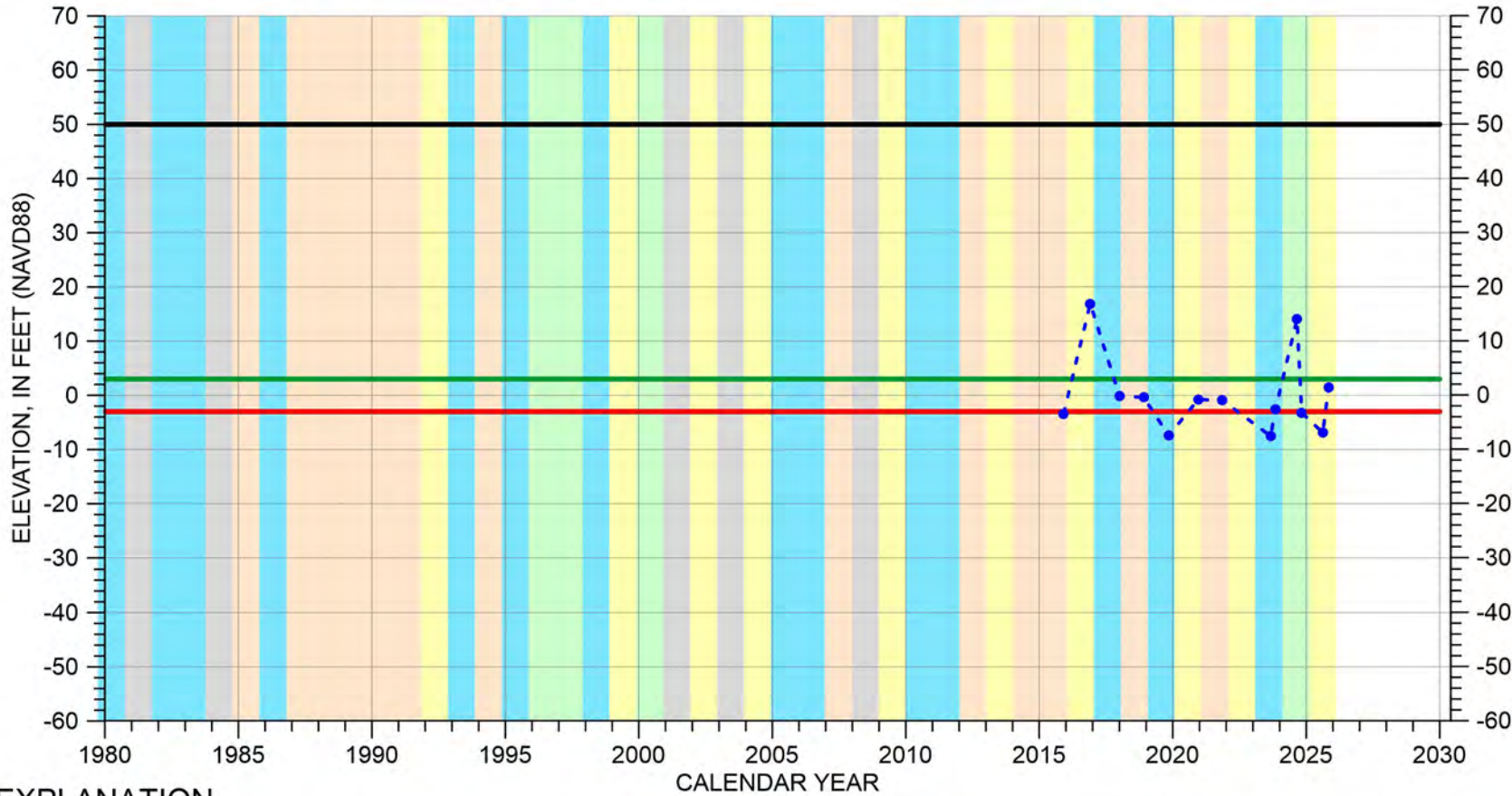
Perforated from
64 to 14 feet msl

Well bottom
9 feet msl

400-Foot Aquifer

HYDROGRAPH OF MEASURED GROUNDWATER ELEVATION FOR 12S/02E-33H02

180/400-Foot Aquifer Subbasin
(400-Foot Aquifer)

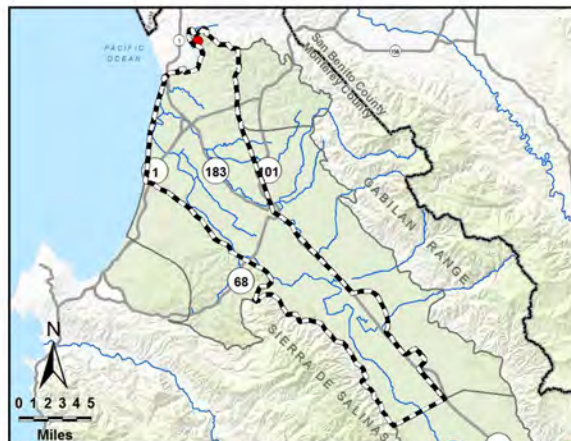


EXPLANATION

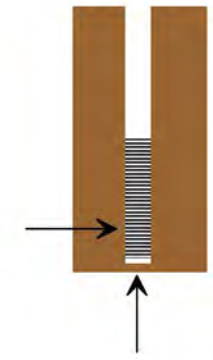
- - - • Groundwater Elevation
- Suspect Measurement
- Land Surface
- Measurable Objective
- Minimum Threshold

WATER YEAR TYPE DESIGNATION

- DRY
- DRY - NORMAL
- NORMAL
- WET - NORMAL
- WET



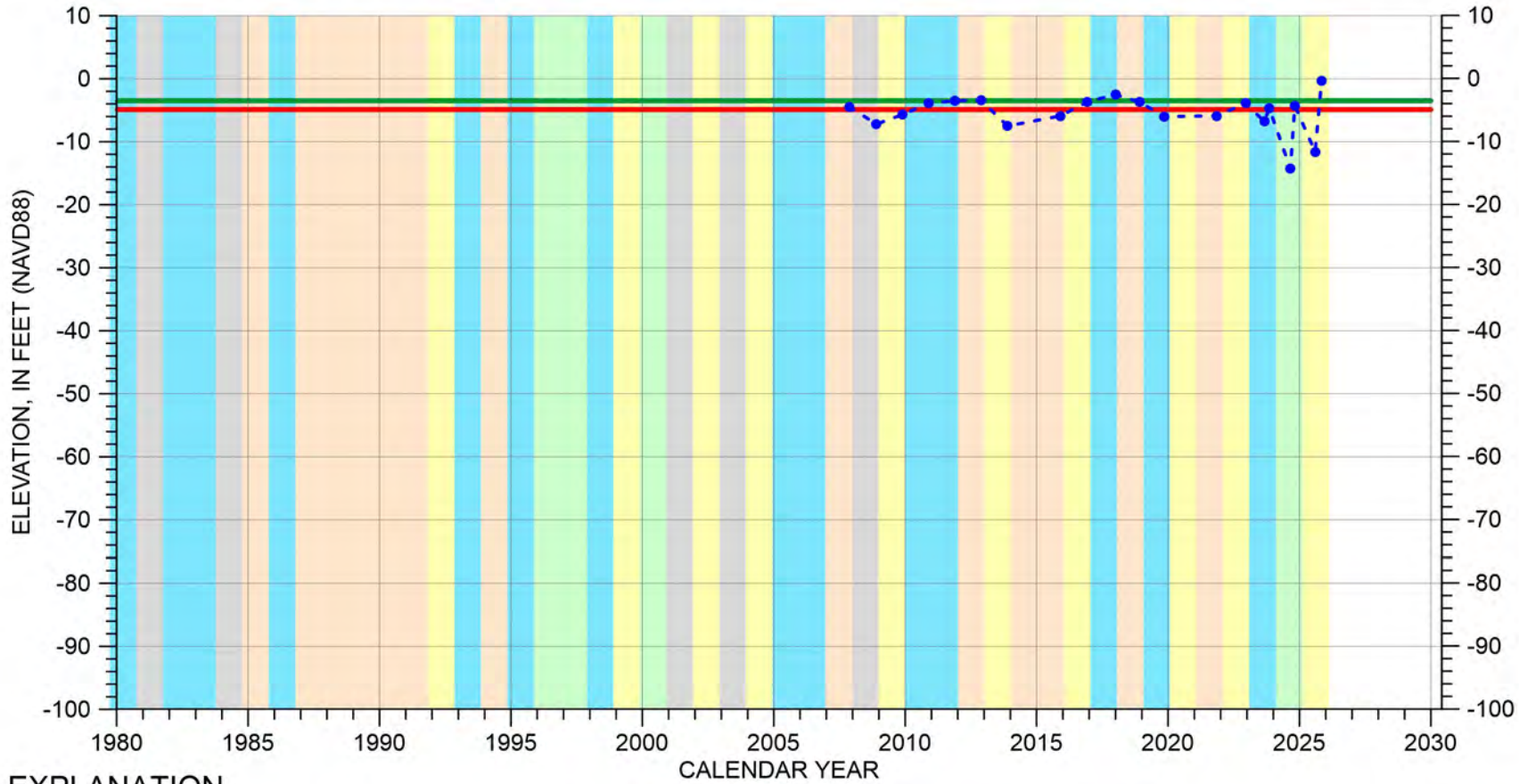
Perforated from
-240 to -520 feet msl



Well bottom
-530 feet msl

HYDROGRAPH OF MEASURED GROUNDWATER ELEVATION FOR 13S/02E-10K01

180/400-Foot Aquifer Subbasin
(400-Foot Aquifer)

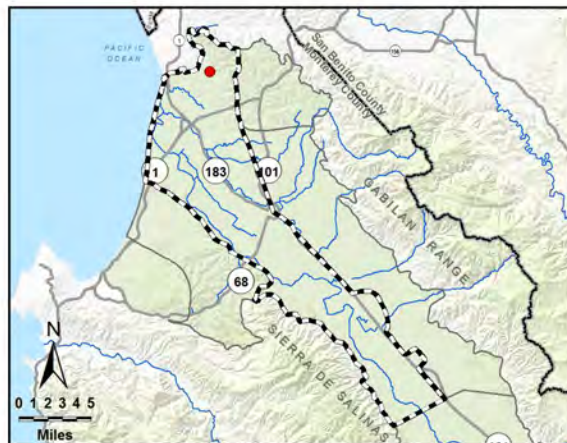


EXPLANATION

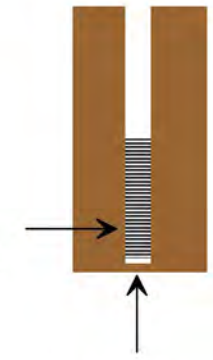
- - - ● - Groundwater Elevation
- - Suspect Measurement
- - Land Surface (113 FT MSL)
- - Measurable Objective
- - Minimum Threshold

WATER YEAR TYPE DESIGNATION

- | | |
|----------------|----------------|
| ■ DRY | ■ WET - NORMAL |
| ■ DRY - NORMAL | ■ WET |
| ■ NORMAL | |




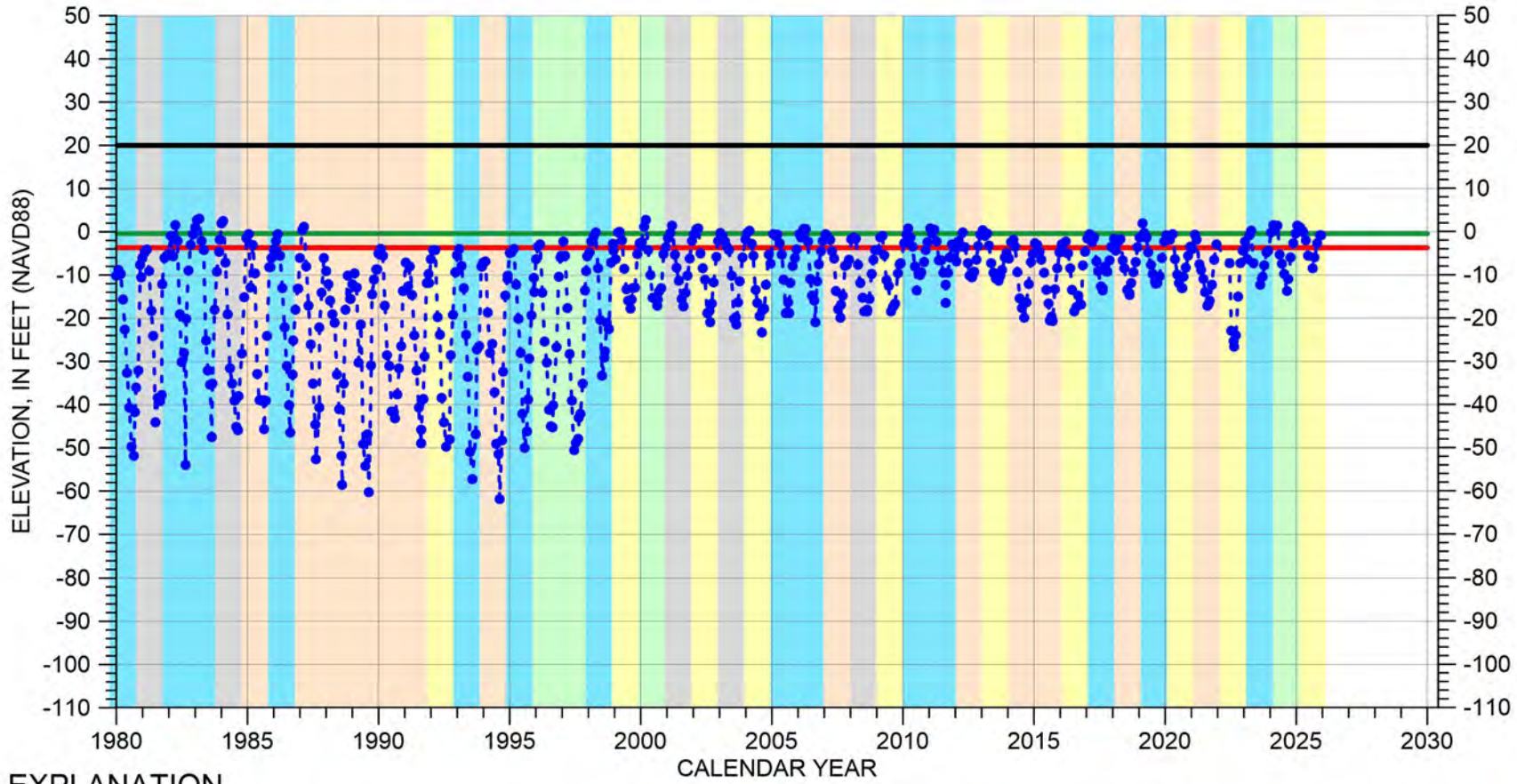
Perforated from
-267 to -547 feet msl



Well bottom
-567 feet msl

HYDROGRAPH OF MEASURED GROUNDWATER ELEVATION FOR 13S/02E-21N01

180/400-Foot Aquifer Subbasin
(400-Foot Aquifer)

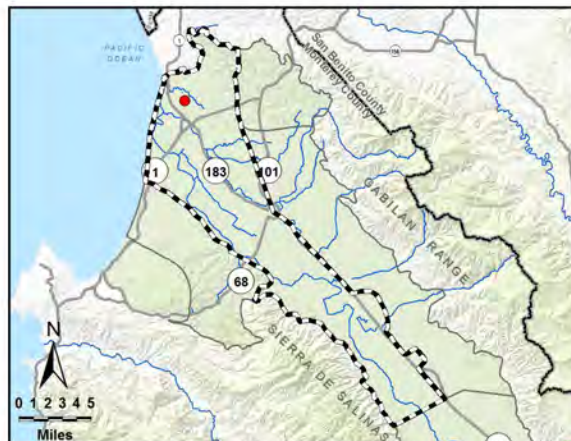


EXPLANATION

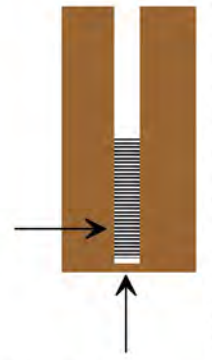
- - - ● Groundwater Elevation
- Suspect Measurement
- Land Surface
- Measurable Objective
- Minimum Threshold

WATER YEAR TYPE DESIGNATION

- | | |
|--------------|--------------|
| DRY | WET - NORMAL |
| DRY - NORMAL | WET |
| NORMAL | |



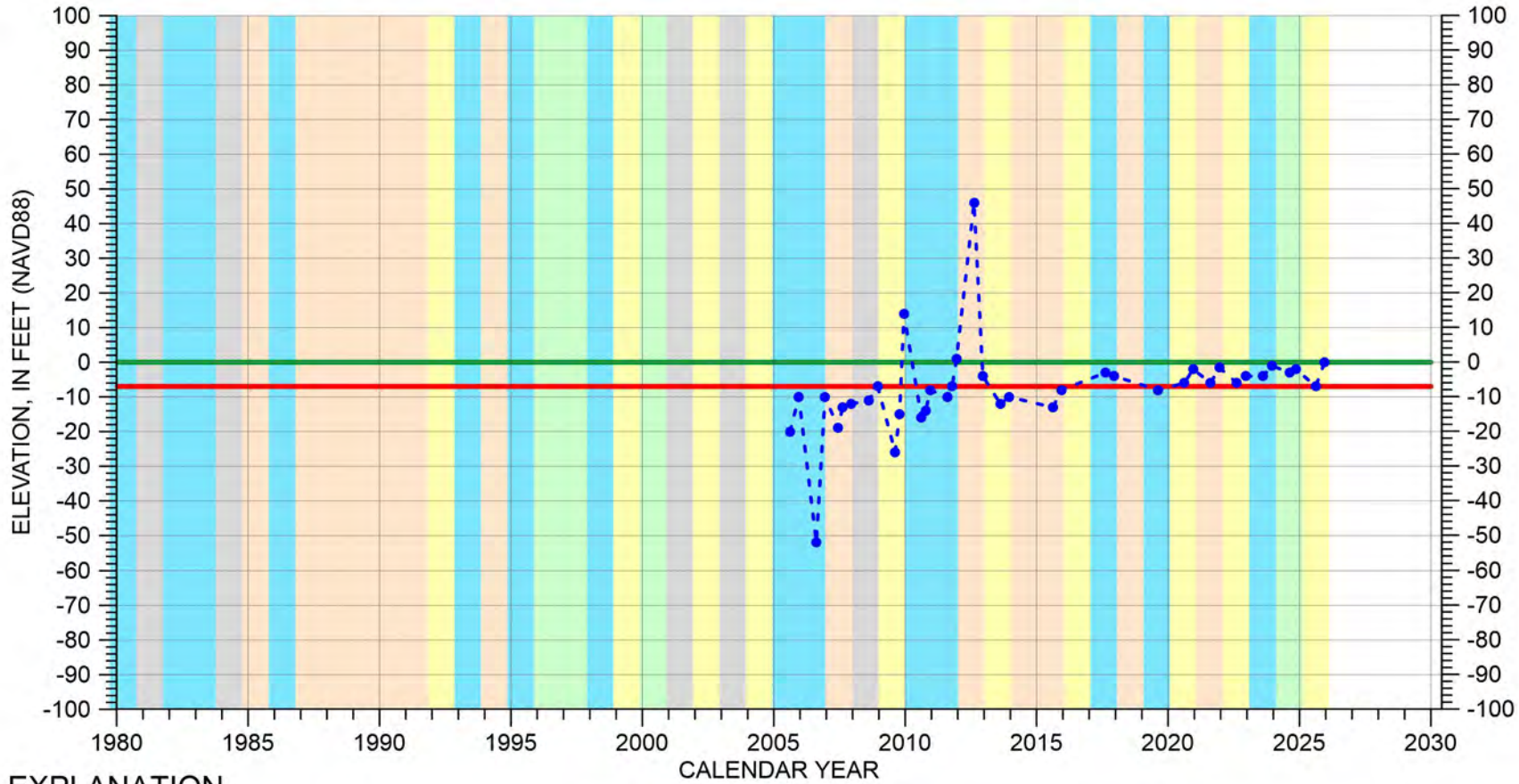
Perforated from
-349 to -530 feet msl



Well bottom
-530 feet msl

HYDROGRAPH OF MEASURED GROUNDWATER ELEVATION FOR 13S/02E-24N01

180/400-Foot Aquifer Subbasin
(400-Foot Aquifer)

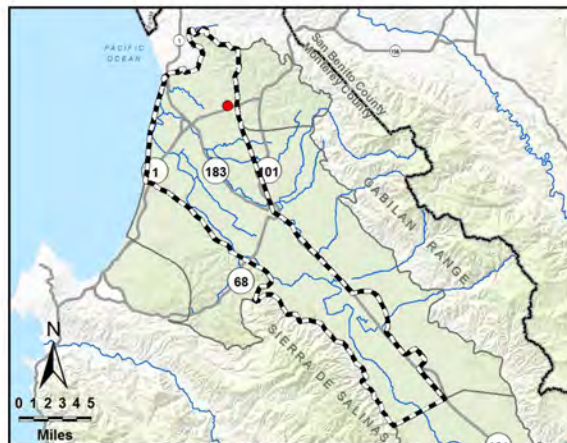


EXPLANATION

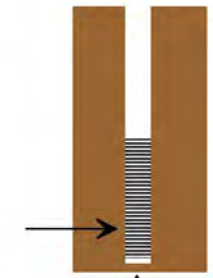
- - - ● - Groundwater Elevation
- - Suspect Measurement
- - Land Surface (161 FT MSL)
- - Measurable Objective
- - Minimum Threshold

WATER YEAR TYPE DESIGNATION

- | | |
|----------------|----------------|
| ■ DRY | ■ WET - NORMAL |
| ■ DRY - NORMAL | ■ WET |
| ■ NORMAL | |



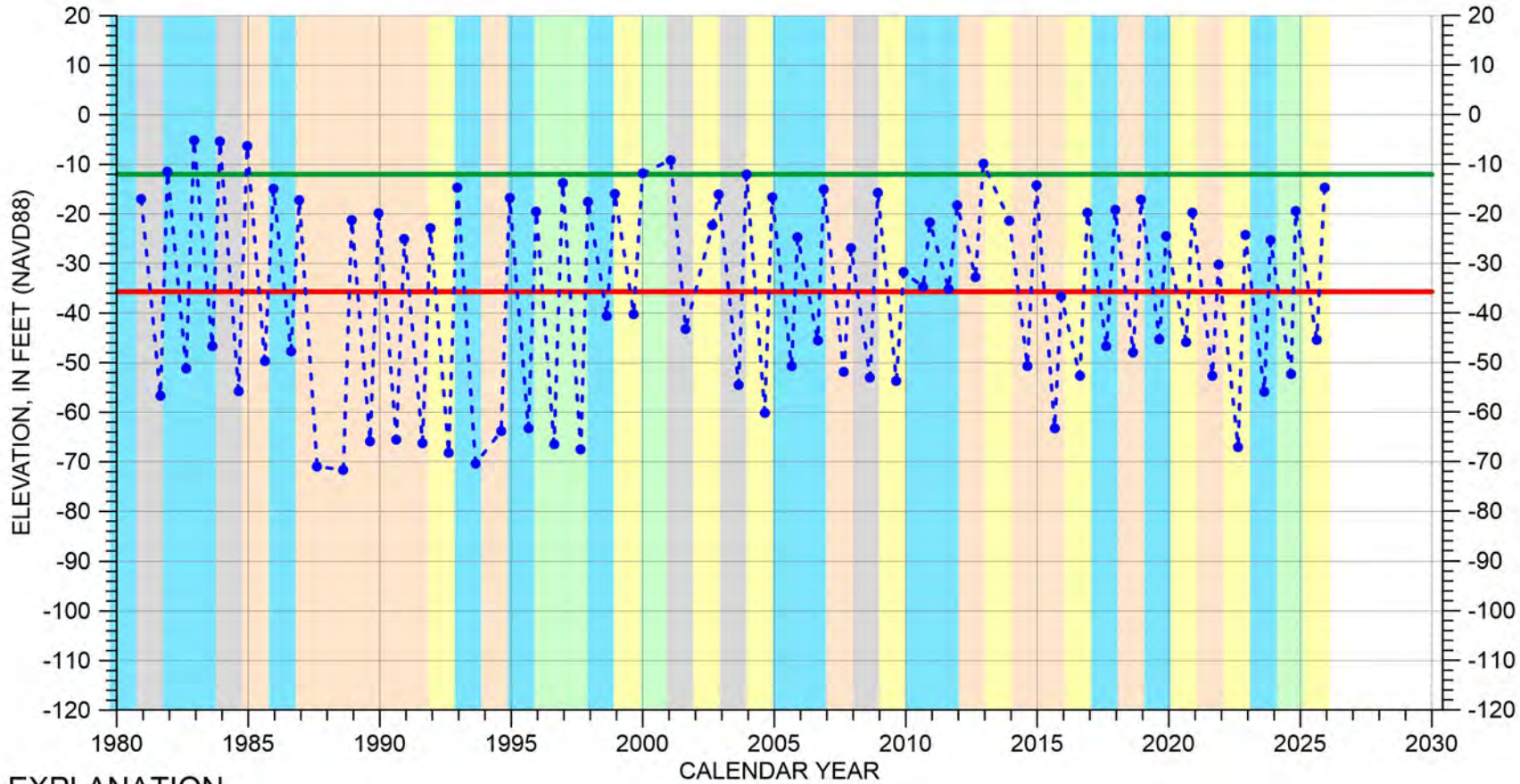
Perforated from
-139 to -439 feet msl



Well bottom
-439 feet msl

HYDROGRAPH OF MEASURED GROUNDWATER ELEVATION FOR 13S/02E-27P01

180/400-Foot Aquifer Subbasin
(400-Foot Aquifer)

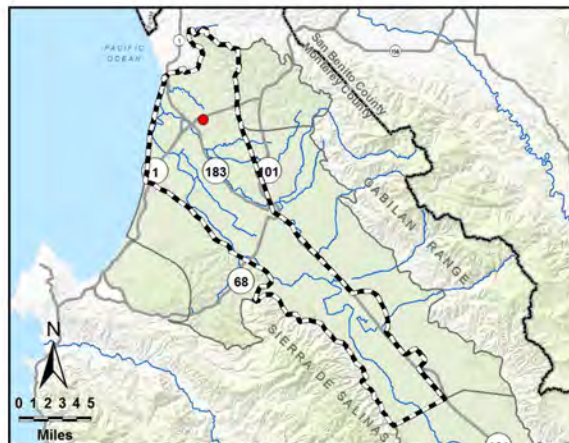


EXPLANATION

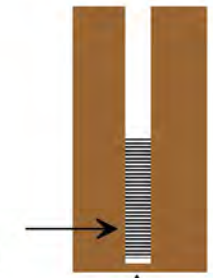
- - ● - - Groundwater Elevation
- Suspect Measurement
- Land Surface (59 FT MSL)
- Measurable Objective
- Minimum Threshold

WATER YEAR TYPE DESIGNATION

- | | |
|---|---|
| DRY | WET - NORMAL |
| DRY - NORMAL | WET |
| NORMAL | |



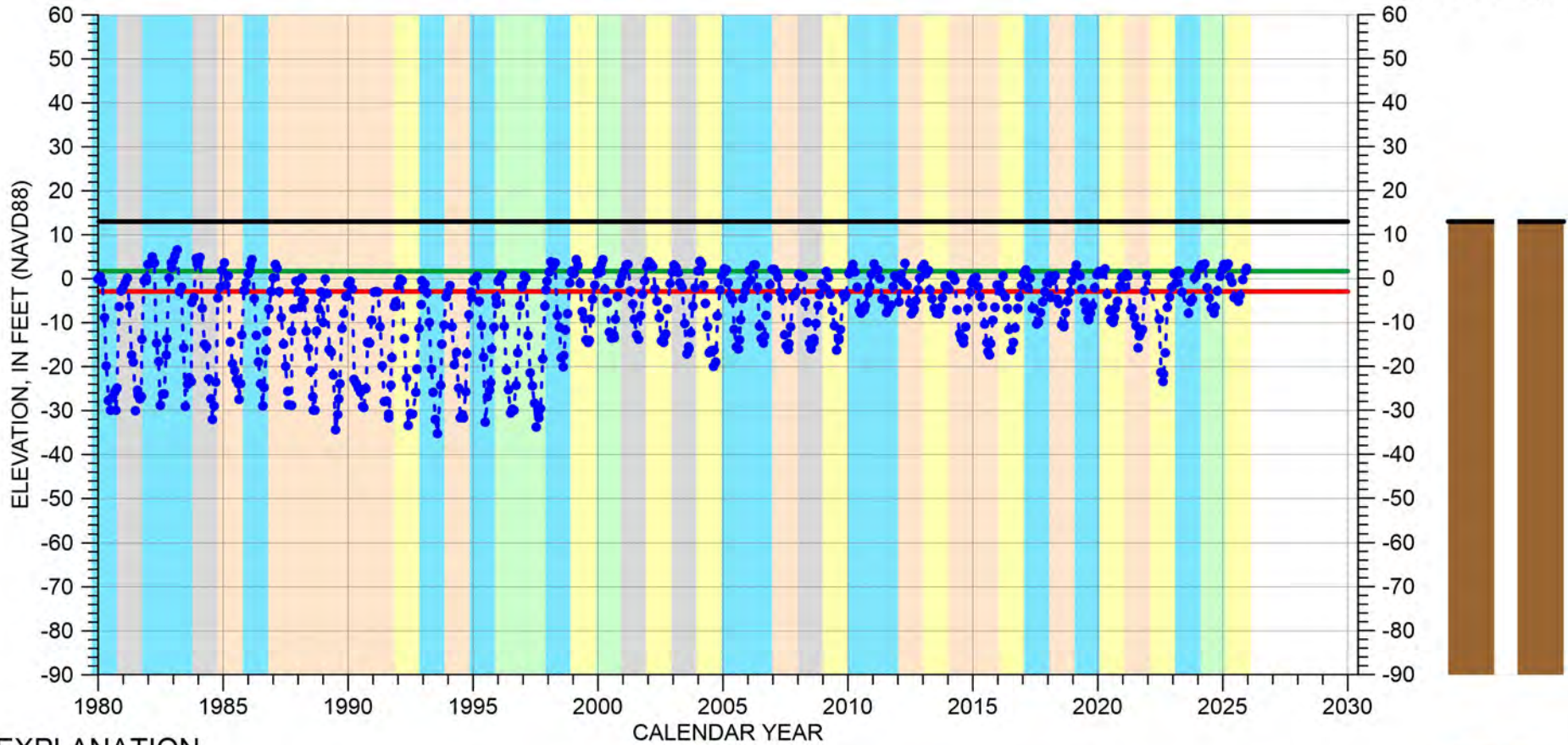
Perforated from
-353 to -513 feet msl



Well bottom
-547 feet msl

HYDROGRAPH OF MEASURED GROUNDWATER ELEVATION FOR 13S/02E-31N02

180/400-Foot Aquifer Subbasin
(400-Foot Aquifer)

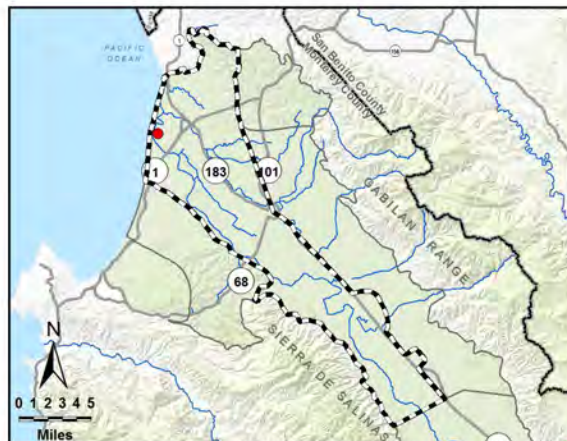


EXPLANATION

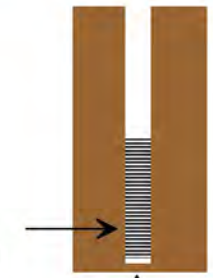
- - - ● Groundwater Elevation
- Suspect Measurement
- Land Surface
- Measurable Objective
- Minimum Threshold

WATER YEAR TYPE DESIGNATION

- | | |
|--------------|--------------|
| DRY | WET - NORMAL |
| DRY - NORMAL | WET |
| NORMAL | |



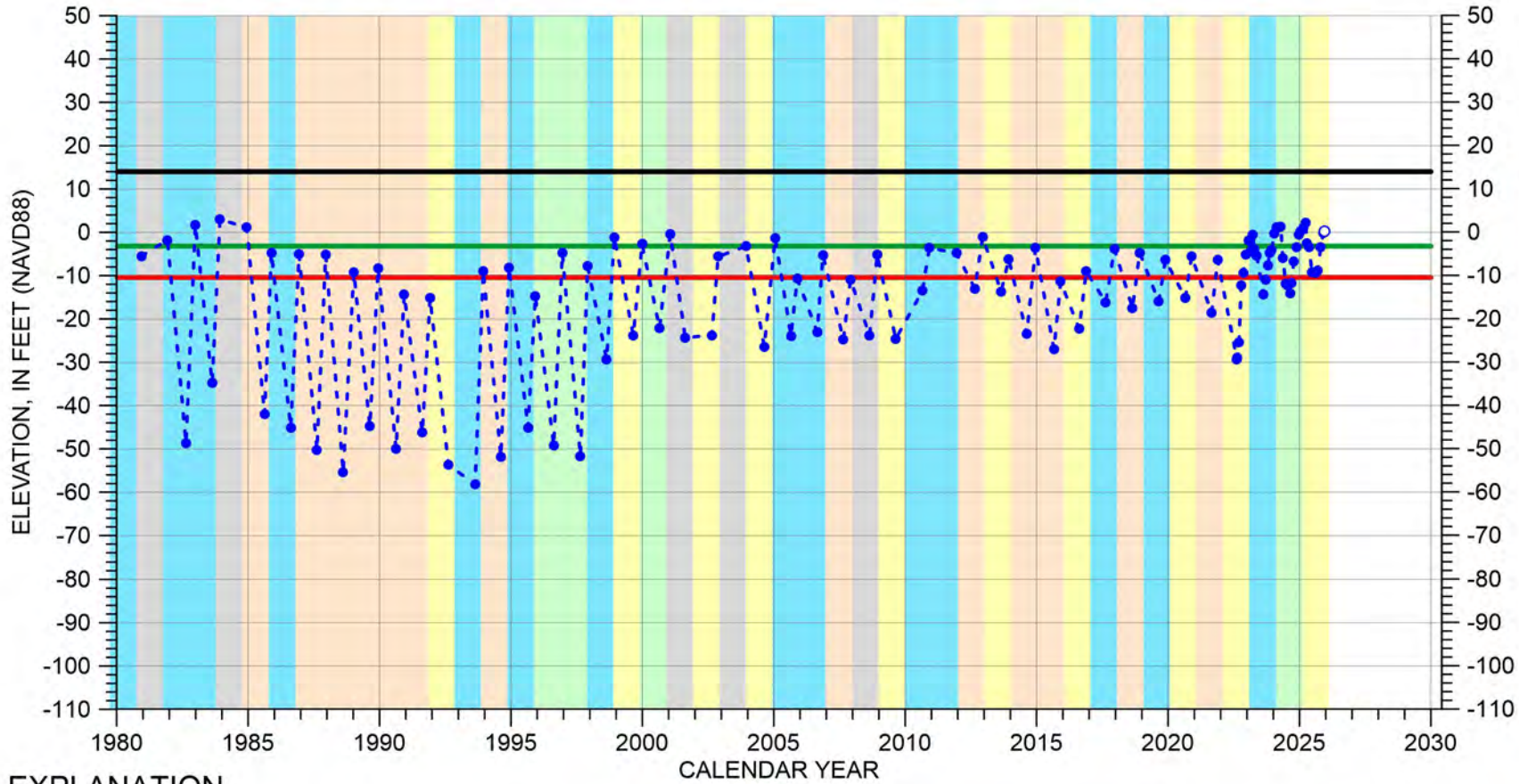
Perforated from
-311 to -516 feet msl



Well bottom
-563 feet msl

HYDROGRAPH OF MEASURED GROUNDWATER ELEVATION FOR 13S/02E-32J03

180/400-Foot Aquifer Subbasin
(400-Foot Aquifer)

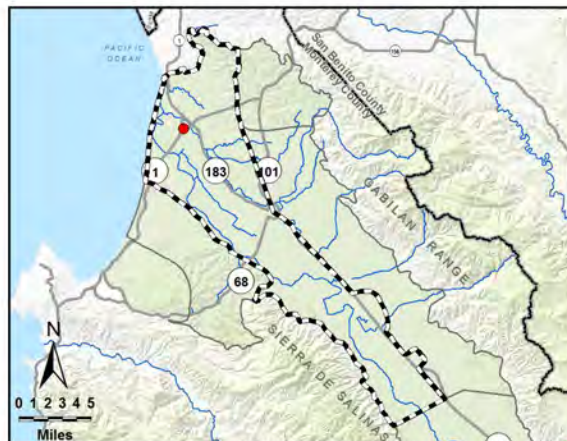


EXPLANATION

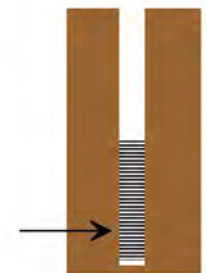
- - ● - - Groundwater Elevation
- Suspect Measurement
- Land Surface
- Measurable Objective
- Minimum Threshold

WATER YEAR TYPE DESIGNATION

- | | |
|--|--|
| DRY | WET - NORMAL |
| DRY - NORMAL | WET |
| NORMAL | |



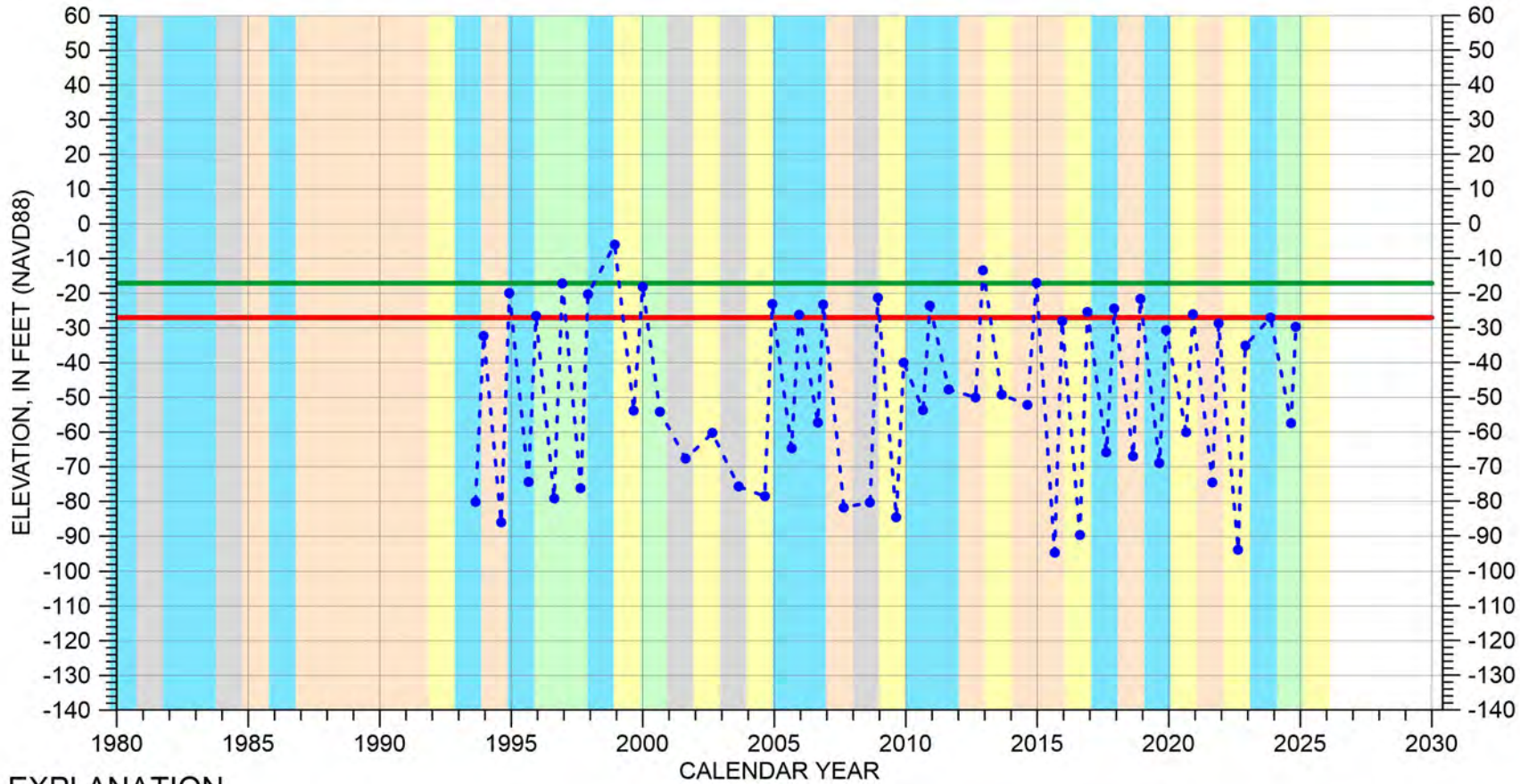
Perforated from
-310 to -562 feet msl



Well bottom
-562 feet msl

HYDROGRAPH OF MEASURED GROUNDWATER ELEVATION FOR 14S/02E-02C03

180/400-Foot Aquifer Subbasin
(400-Foot Aquifer)

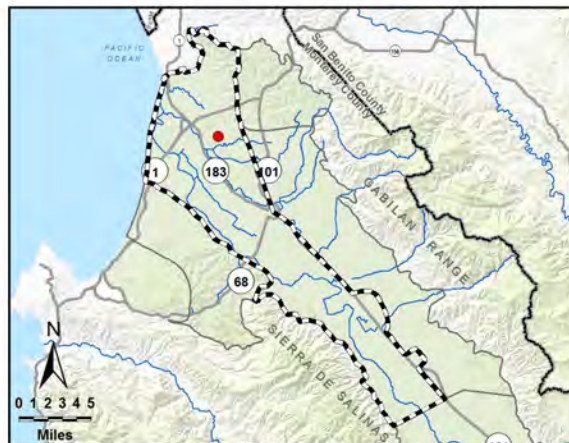


EXPLANATION

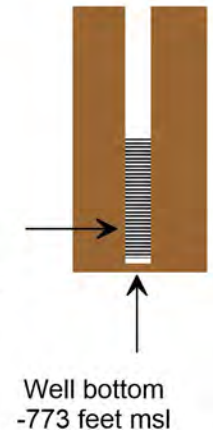
- - ● - - Groundwater Elevation
- Suspect Measurement
- Land Surface (62 FT MSL)
- Measurable Objective
- Minimum Threshold

WATER YEAR TYPE DESIGNATION

- | | |
|--|--|
| DRY | WET - NORMAL |
| DRY - NORMAL | WET |
| NORMAL | |


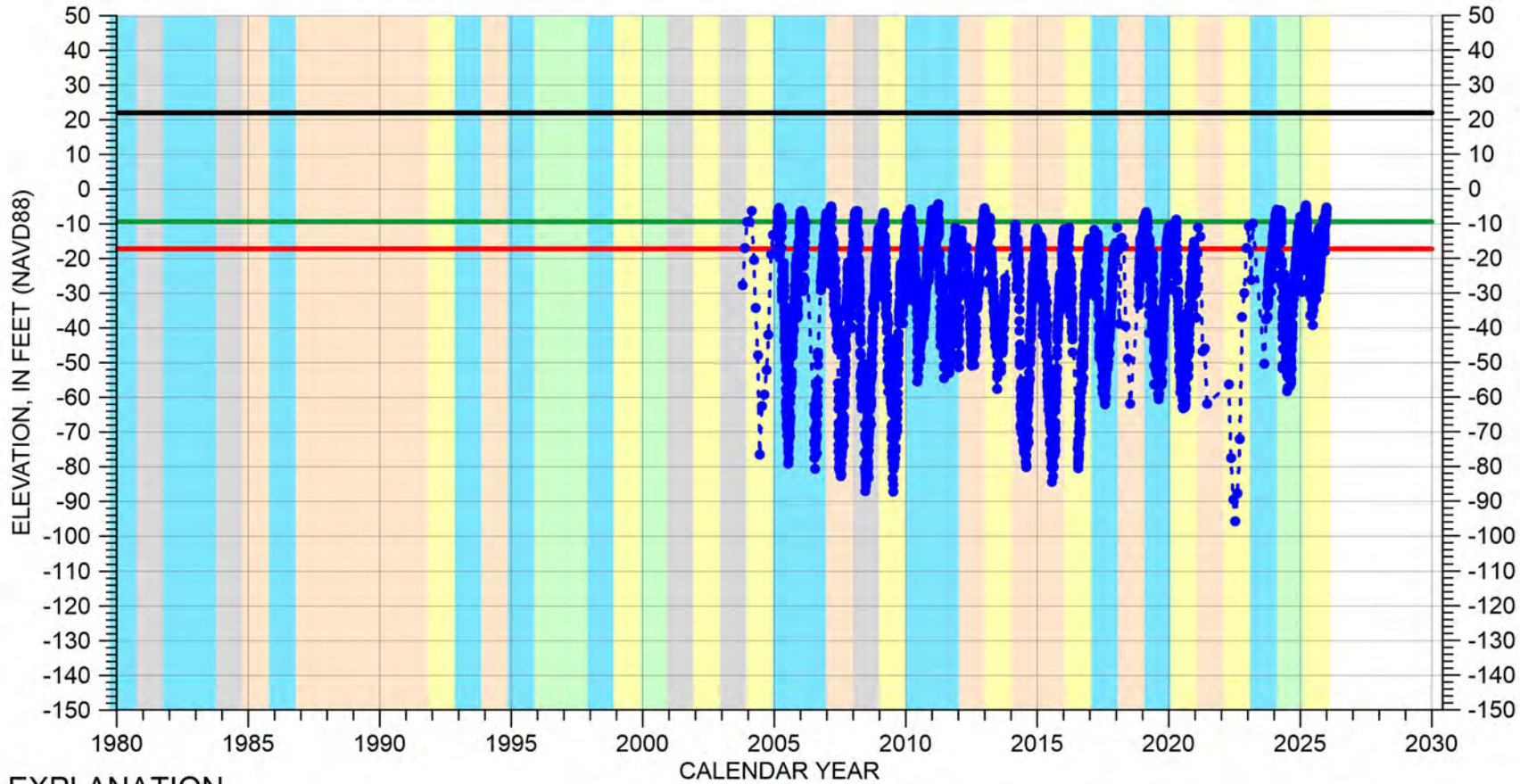


Multiple perforated intervals from -333 to -773 feet msl



HYDROGRAPH OF MEASURED GROUNDWATER ELEVATION FOR 14S/02E-03F03

180/400-Foot Aquifer Subbasin
(400-Foot Aquifer)

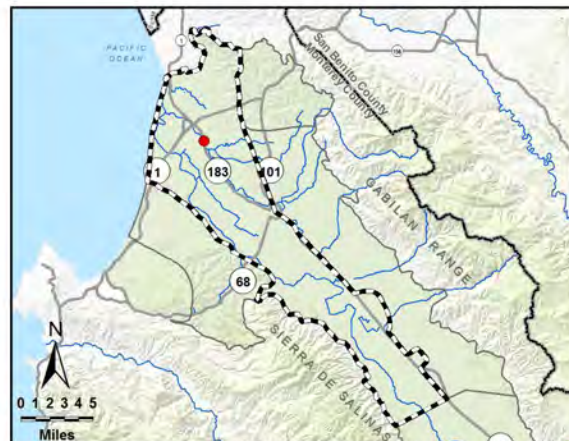


EXPLANATION

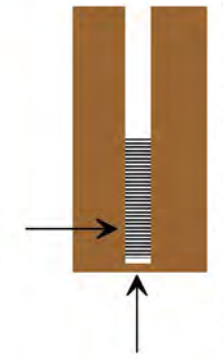
- - - ● - Groundwater Elevation
- - Suspect Measurement
- - Land Surface
- - Measurable Objective
- - Minimum Threshold

WATER YEAR TYPE DESIGNATION

- | | |
|--------------|--------------|
| DRY | WET - NORMAL |
| DRY - NORMAL | WET |
| NORMAL | |



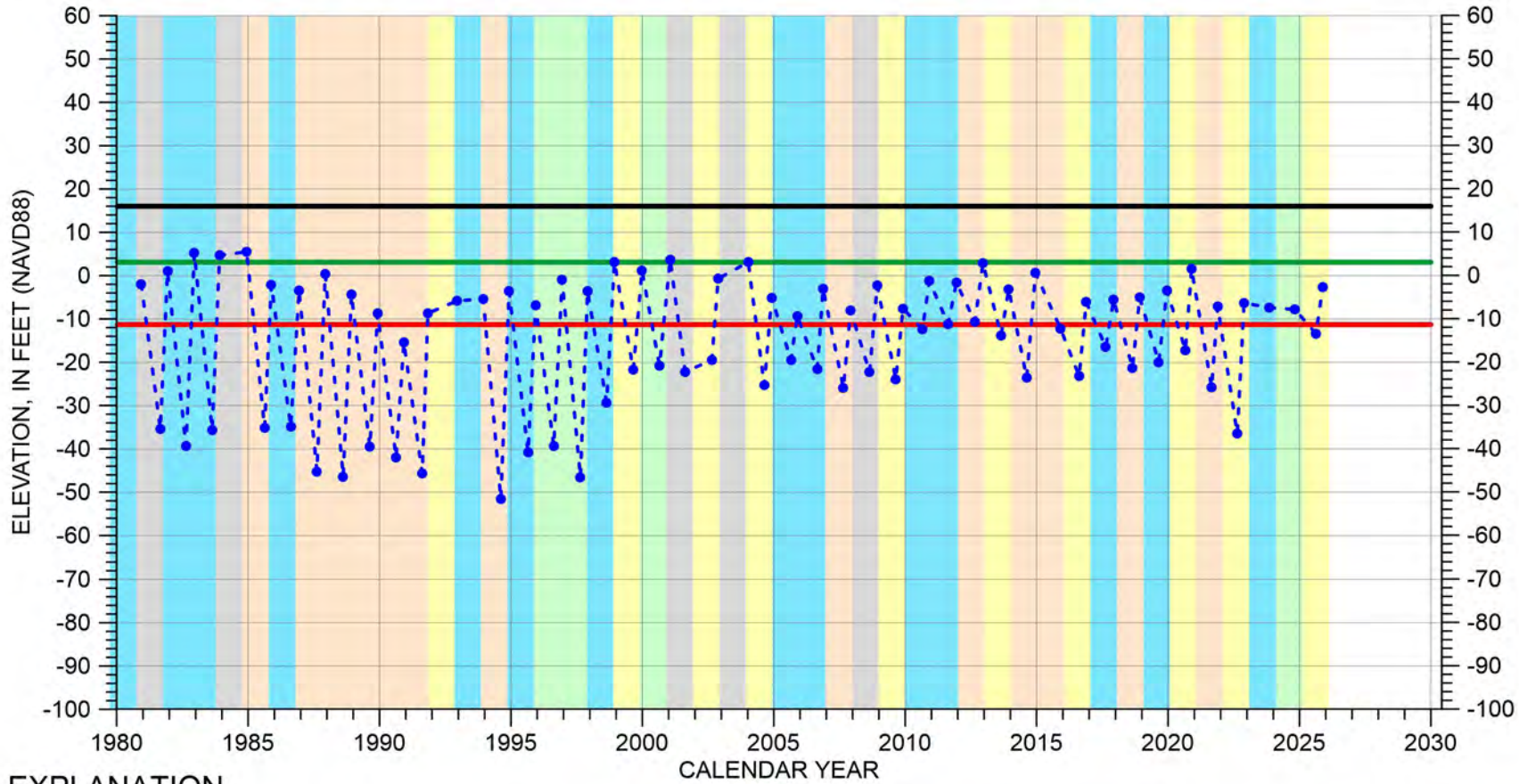
Perforated from
-398 to -428 feet msl



Well bottom
-433 feet msl

HYDROGRAPH OF MEASURED GROUNDWATER ELEVATION FOR 14S/02E-05K01

180/400-Foot Aquifer Subbasin
(400-Foot Aquifer)

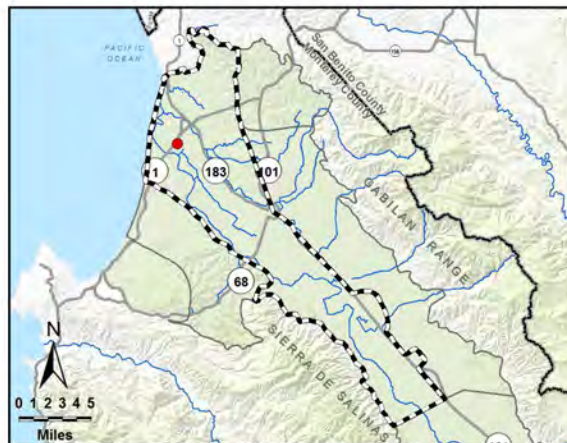


EXPLANATION

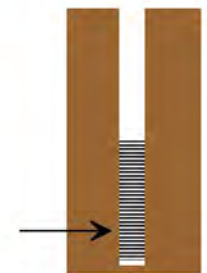
- - - ● - Groundwater Elevation
- - Suspect Measurement
- - Land Surface
- - Measurable Objective
- - Minimum Threshold

WATER YEAR TYPE DESIGNATION

- | | |
|----------------|----------------|
| ■ DRY | ■ WET - NORMAL |
| ■ DRY - NORMAL | ■ WET |
| ■ NORMAL | |




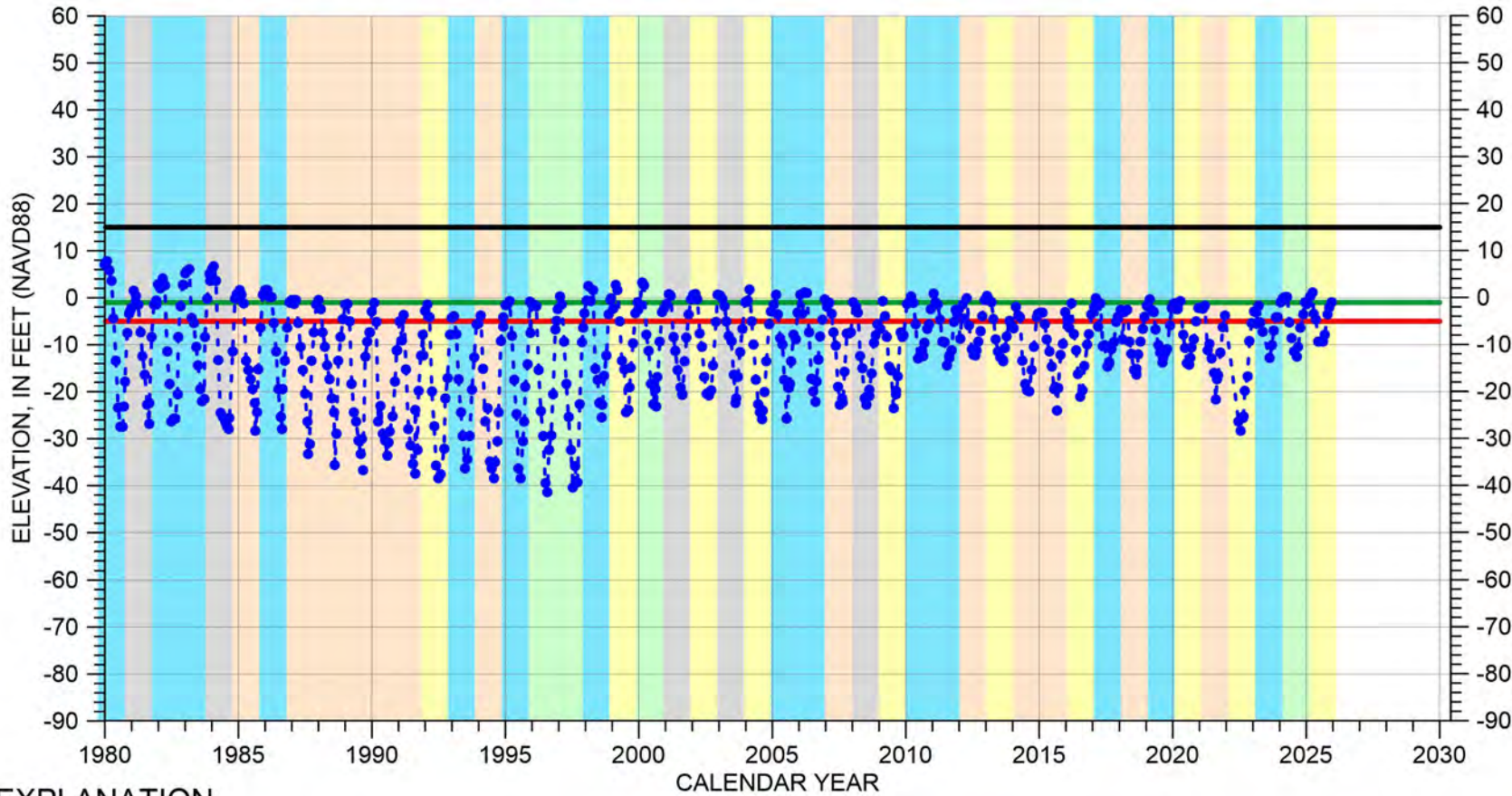
Perforated from
-426 to -457 feet msl



Well bottom
-494 feet msl

HYDROGRAPH OF MEASURED GROUNDWATER ELEVATION FOR 14S/02E-08M02

180/400-Foot Aquifer Subbasin
(400-Foot Aquifer)

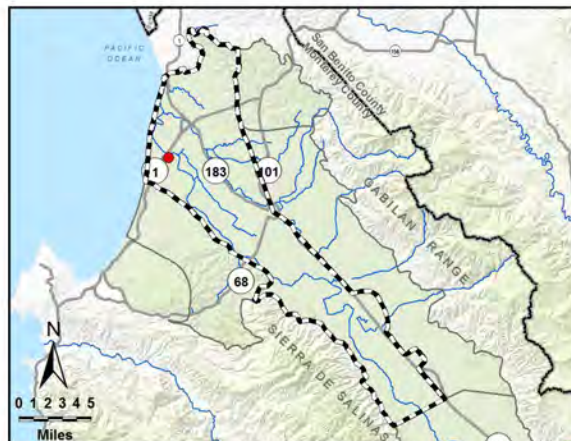


EXPLANATION

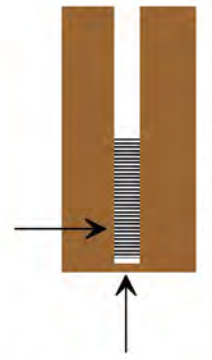
- Groundwater Elevation
- Suspect Measurement
- Land Surface
- Measurable Objective
- Minimum Threshold

WATER YEAR TYPE DESIGNATION

- | | |
|--------------|--------------|
| DRY | WET - NORMAL |
| DRY - NORMAL | WET |
| NORMAL | |



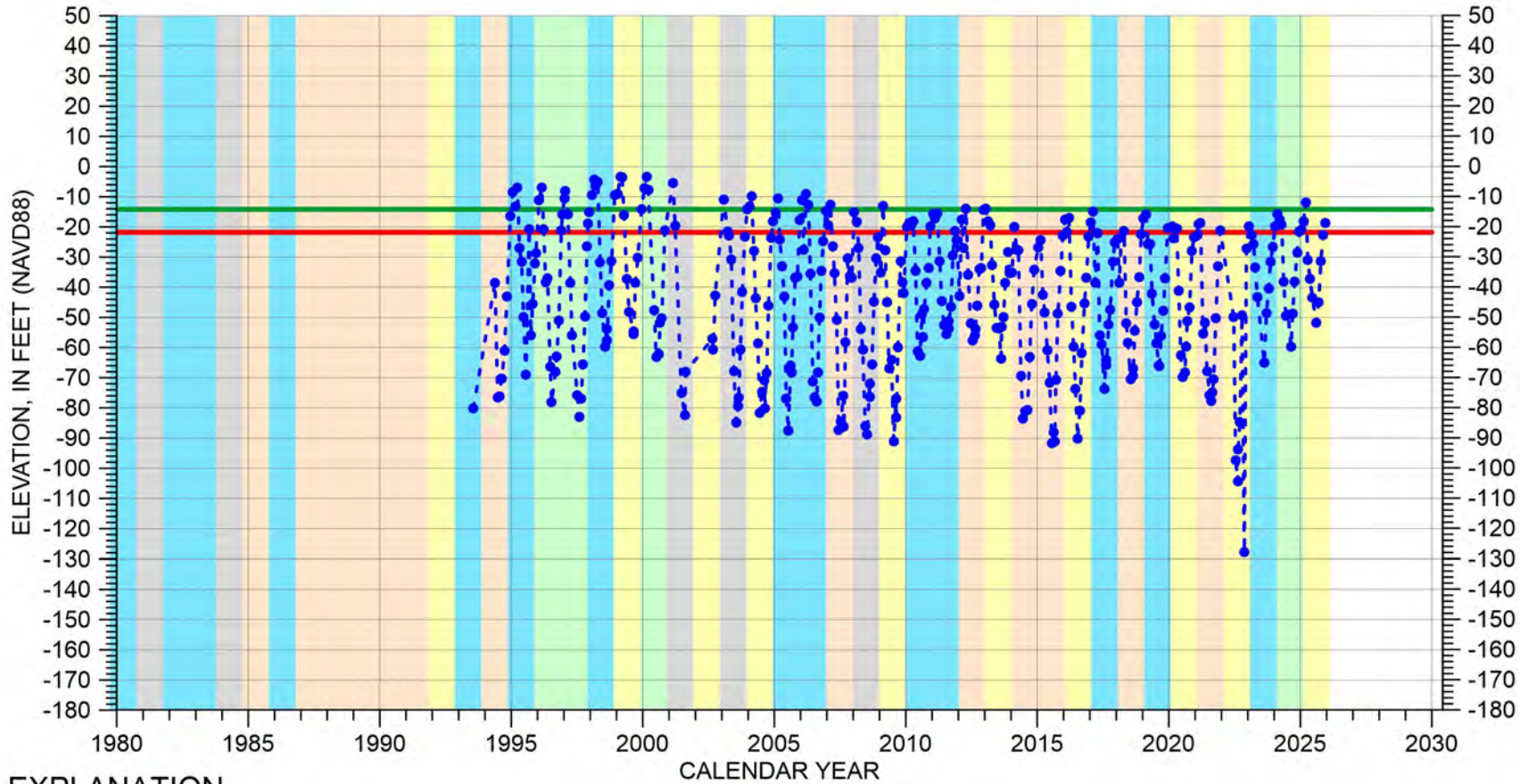
Perforated from
-300 to -442 feet msl



Well bottom
-486 feet msl

HYDROGRAPH OF MEASURED GROUNDWATER ELEVATION FOR 14S/02E-11A04

180/400-Foot Aquifer Subbasin
(400-Foot Aquifer)

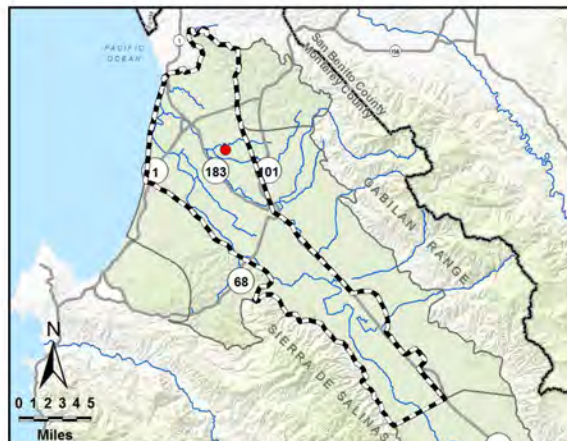


EXPLANATION

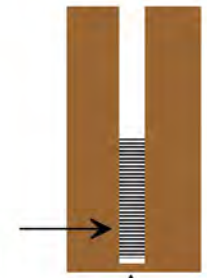
- - ● - - Groundwater Elevation
- Suspect Measurement
- Land Surface (60 FT MSL)
- Measurable Objective
- Minimum Threshold

WATER YEAR TYPE DESIGNATION

- | | |
|---|---|
| DRY | WET - NORMAL |
| DRY - NORMAL | WET |
| NORMAL | |



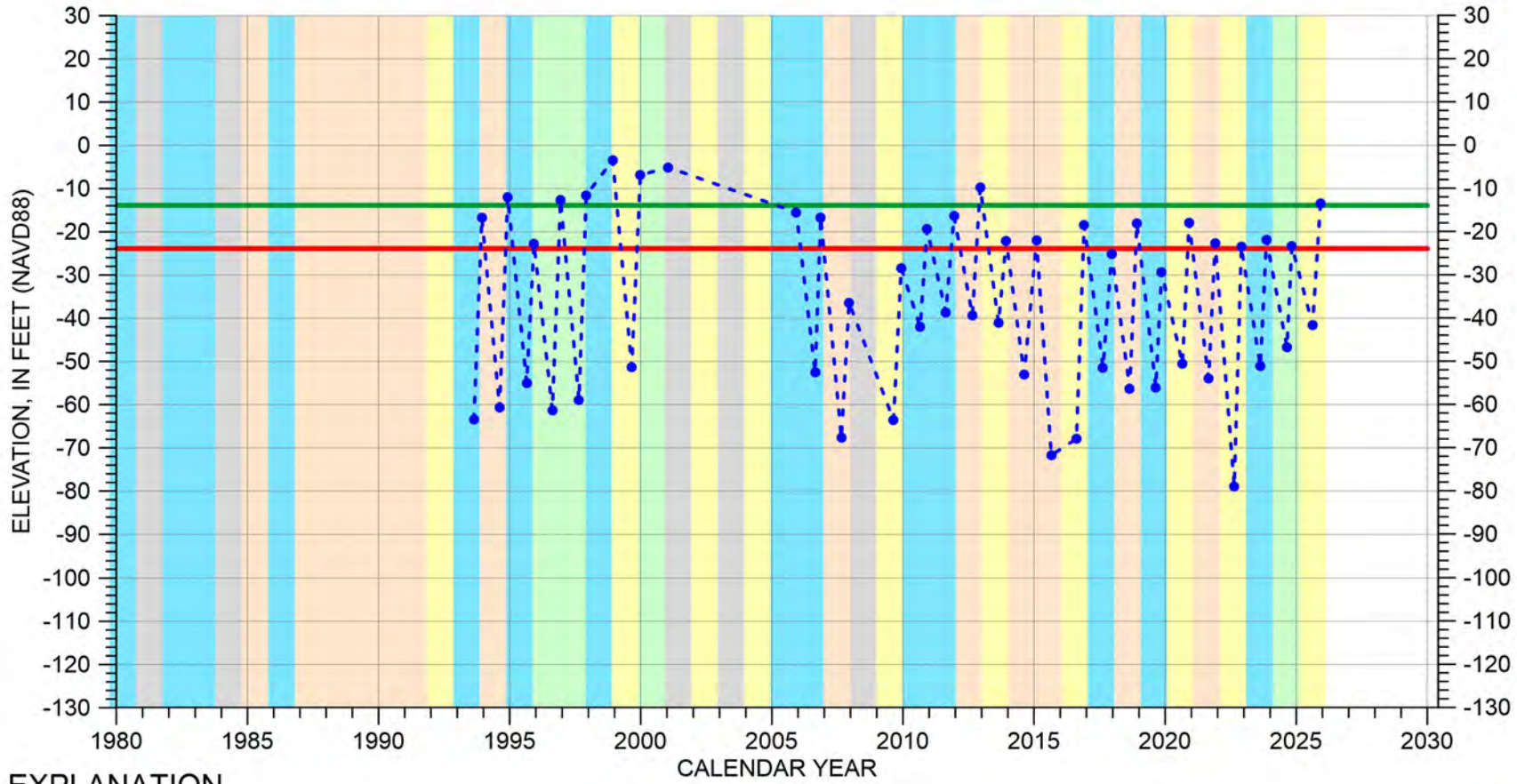
Perforated from
-390 to -420 feet msl



Well bottom
-430 feet msl

HYDROGRAPH OF MEASURED GROUNDWATER ELEVATION FOR 14S/02E-11M03

180/400-Foot Aquifer Subbasin
(400-Foot Aquifer)

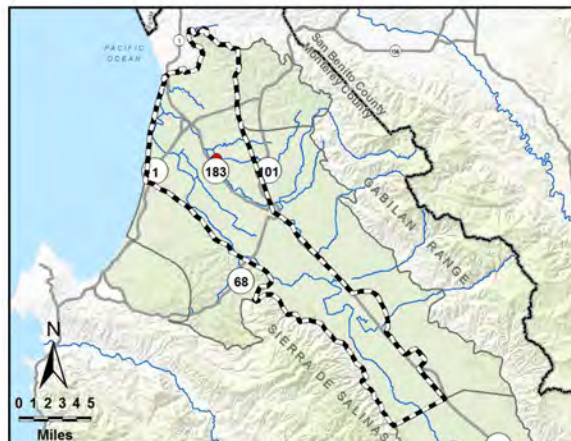


EXPLANATION

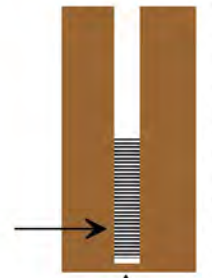
- - - ● - Groundwater Elevation
- - Suspect Measurement
- - Land Surface (43 FT MSL)
- - Measurable Objective
- - Minimum Threshold

WATER YEAR TYPE DESIGNATION

- | | |
|--------------|--------------|
| DRY | WET - NORMAL |
| DRY - NORMAL | WET |
| NORMAL | |




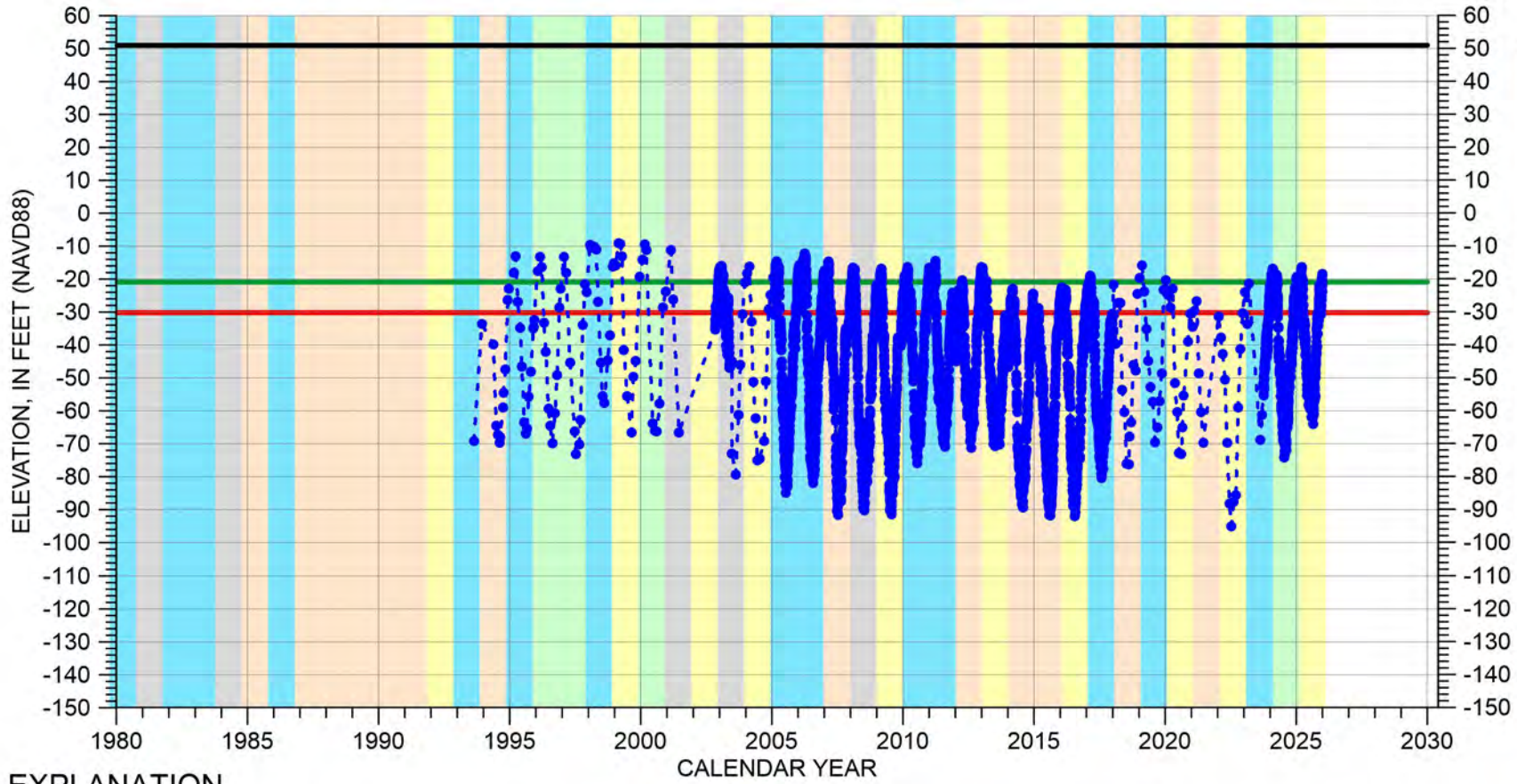
Perforated from
-357 to -617 feet msl



Well bottom
-617 feet msl

HYDROGRAPH OF MEASURED GROUNDWATER ELEVATION FOR 14S/02E-12B03

180/400-Foot Aquifer Subbasin
(400-Foot Aquifer)

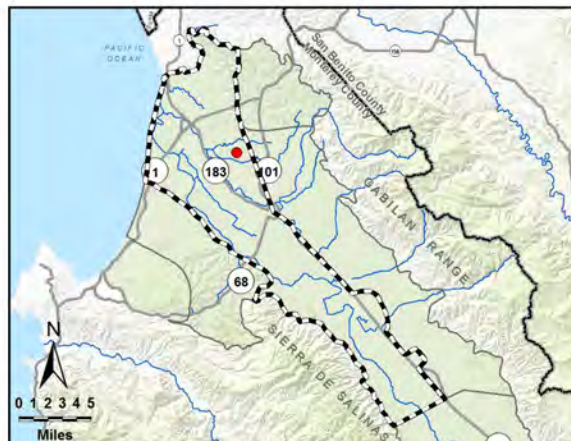


EXPLANATION

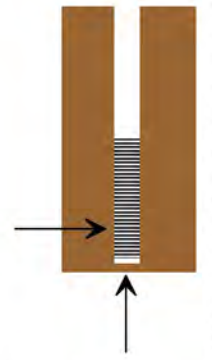
- Groundwater Elevation
- Suspect Measurement
- Land Surface
- Measurable Objective
- Minimum Threshold

WATER YEAR TYPE DESIGNATION

- | | |
|--------------|--------------|
| DRY | WET - NORMAL |
| DRY - NORMAL | WET |
| NORMAL | |



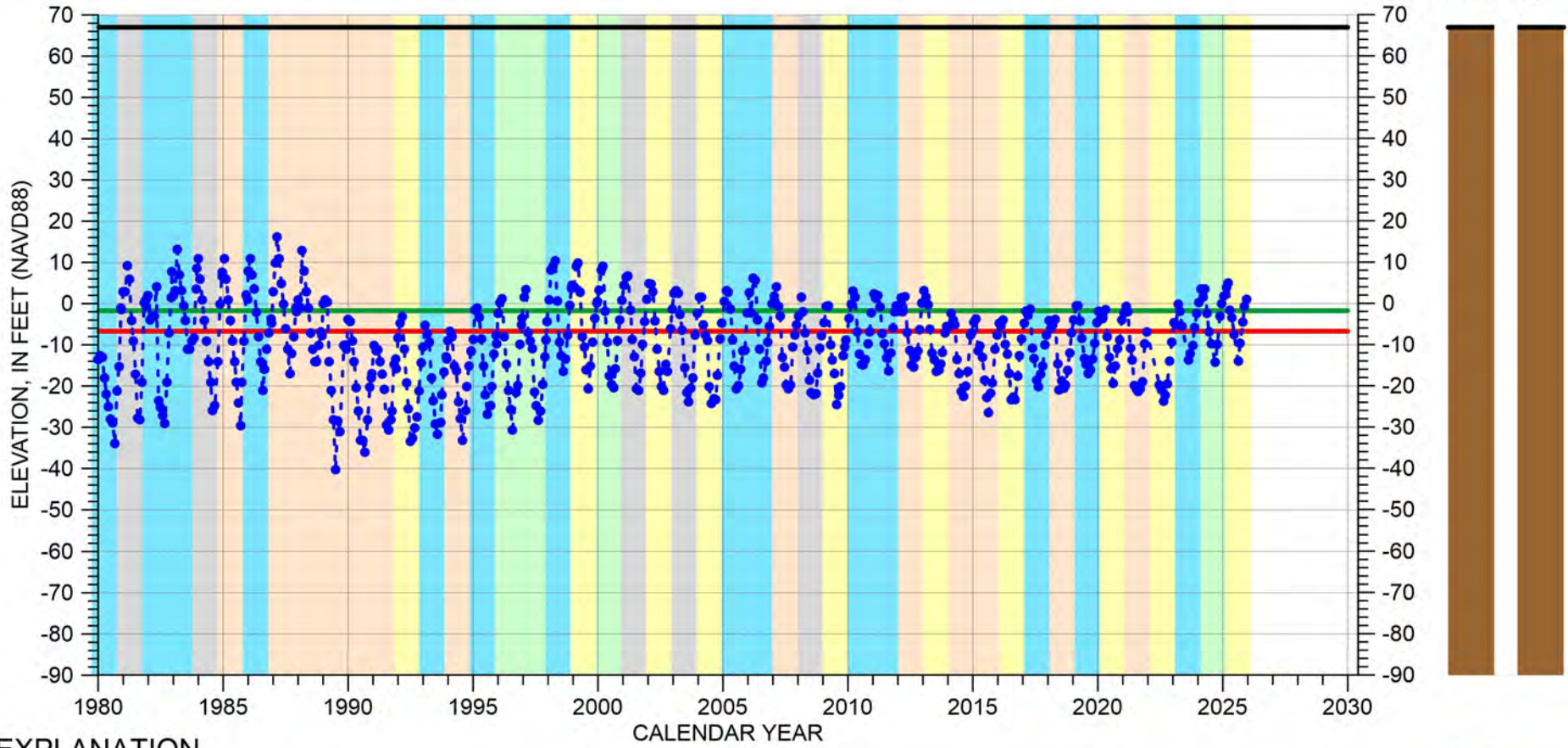
Perforated from
-299 to -329 feet msl



Well bottom
-339 feet msl

HYDROGRAPH OF MEASURED GROUNDWATER ELEVATION FOR 14S/02E-12Q01

180/400-Foot Aquifer Subbasin
(400-Foot Aquifer)



EXPLANATION

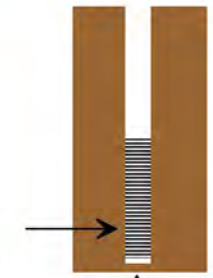
- Groundwater Elevation
- Suspect Measurement
- Land Surface
- Measurable Objective
- Minimum Threshold

WATER YEAR TYPE DESIGNATION

- | | |
|---|---|
| DRY | WET - NORMAL |
| DRY - NORMAL | WET |
| NORMAL | |



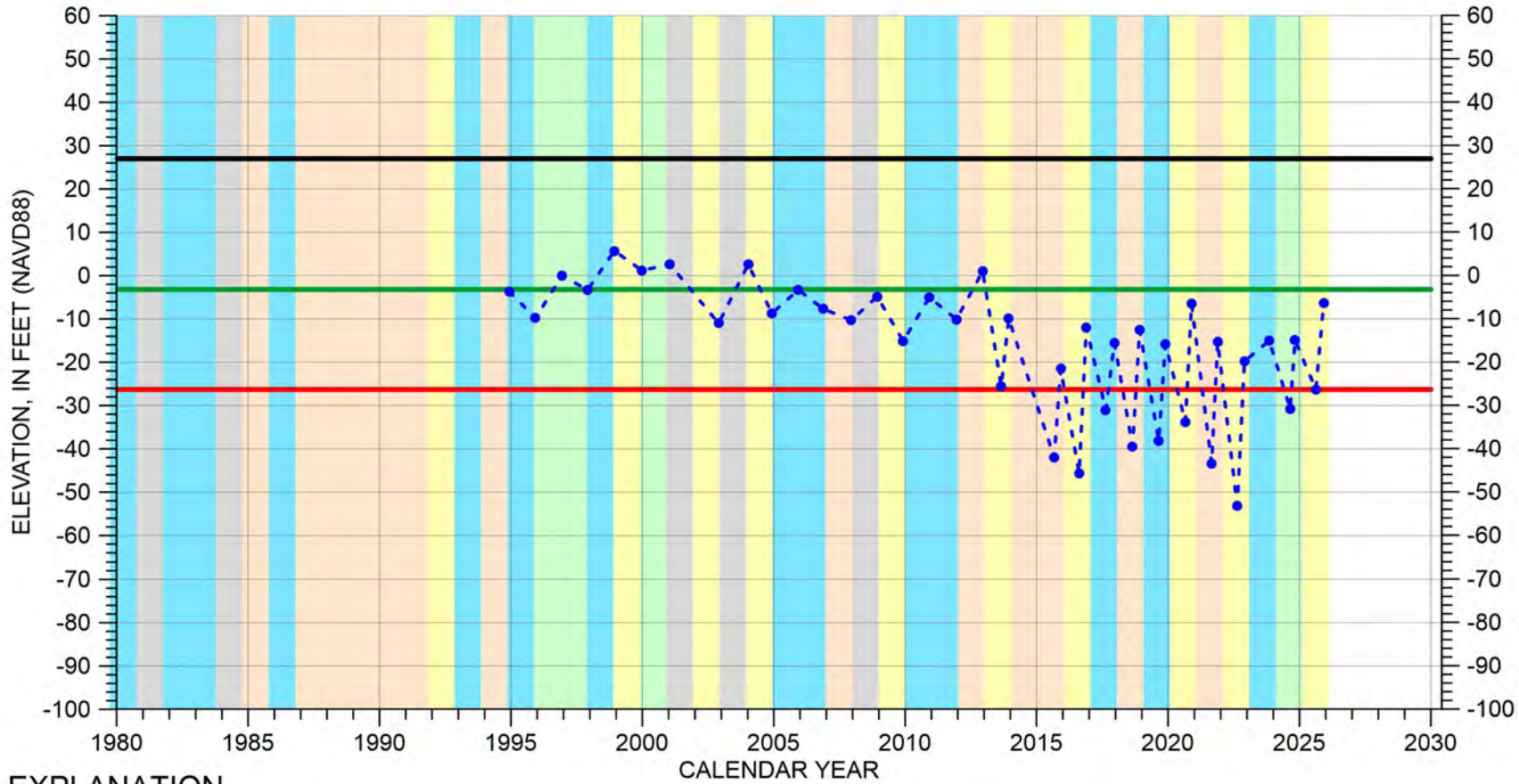
Perforated from
-206 to -225 feet msl



Well bottom
-225 feet msl

HYDROGRAPH OF MEASURED GROUNDWATER ELEVATION FOR 14S/02E-15K01

180/400-Foot Aquifer Subbasin
(400-Foot Aquifer)

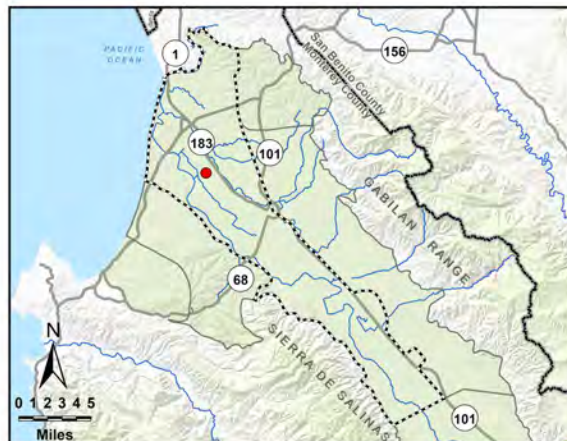


EXPLANATION

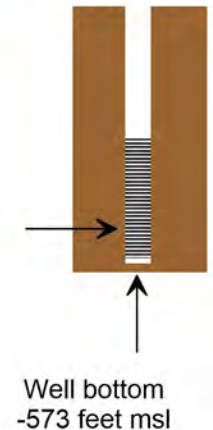
- - - ● - Groundwater Elevation
- - Suspect Measurement
- — — — — Land Surface
- — — — — Measurable Objective
- — — — — Minimum Threshold

WATER YEAR TYPE DESIGNATION

- | | |
|--------------|--------------|
| DRY | WET - NORMAL |
| DRY - NORMAL | WET |
| NORMAL | |

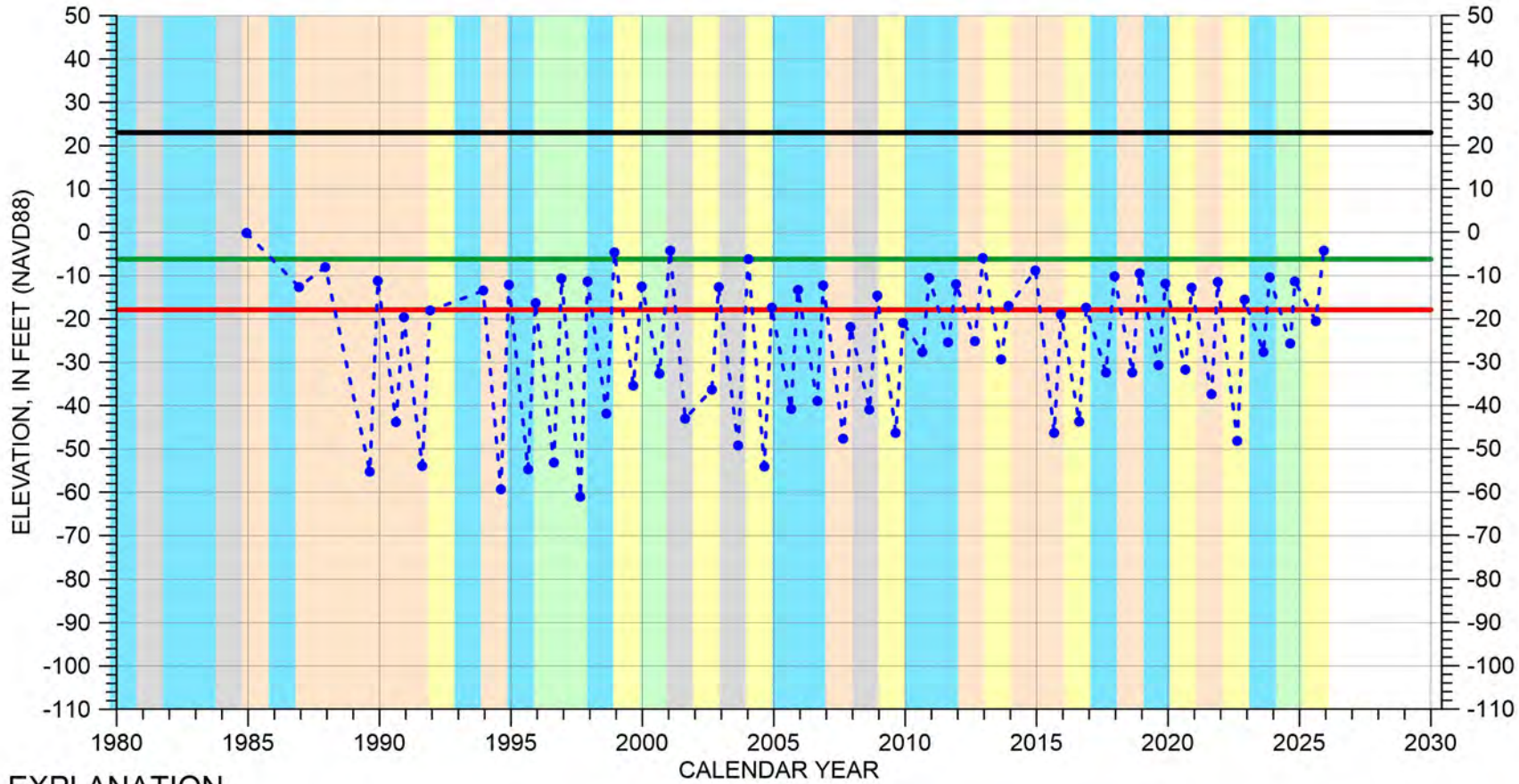


Perforated from
-273 to -573 feet msl



HYDROGRAPH OF MEASURED GROUNDWATER ELEVATION FOR 14S/02E-16A02

180/400-Foot Aquifer Subbasin
(400-Foot Aquifer)

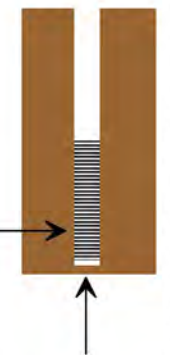



EXPLANATION

- - - • Groundwater Elevation
- Suspect Measurement
- Land Surface
- Measurable Objective
- Minimum Threshold

WATER YEAR TYPE DESIGNATION

- | | |
|--------------|--------------|
| DRY | WET - NORMAL |
| DRY - NORMAL | WET |
| NORMAL | |




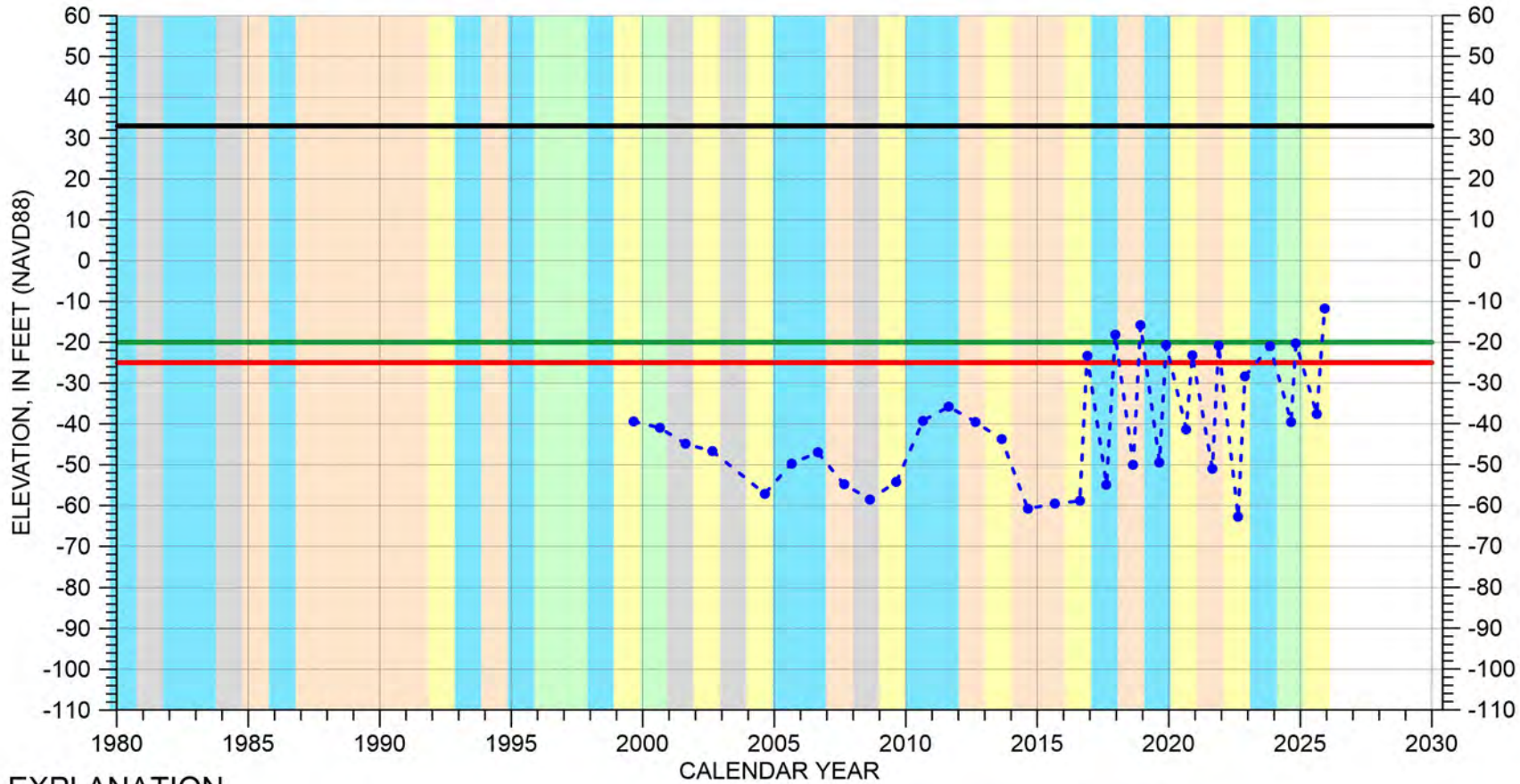
Multiple perforated intervals from -407 to -595 feet msl



Well bottom -646 feet msl

HYDROGRAPH OF MEASURED GROUNDWATER ELEVATION FOR 14S/02E-23A02

180/400-Foot Aquifer Subbasin
(400-Foot Aquifer)

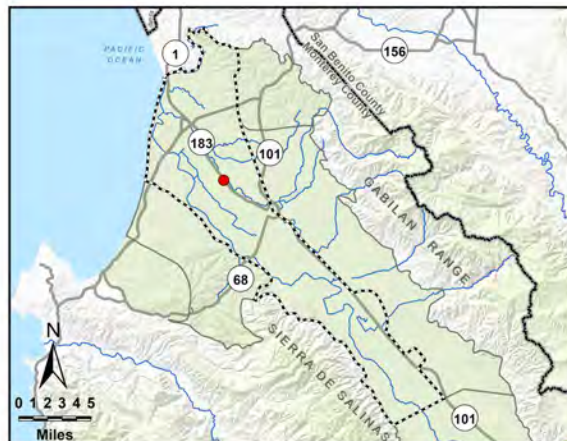


EXPLANATION

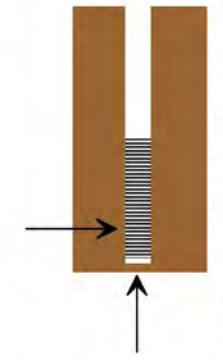
- - - • Groundwater Elevation
- Suspect Measurement
- Land Surface
- Measurable Objective
- Minimum Threshold

WATER YEAR TYPE DESIGNATION

- | | |
|--------------|--------------|
| DRY | WET - NORMAL |
| DRY - NORMAL | WET |
| NORMAL | |



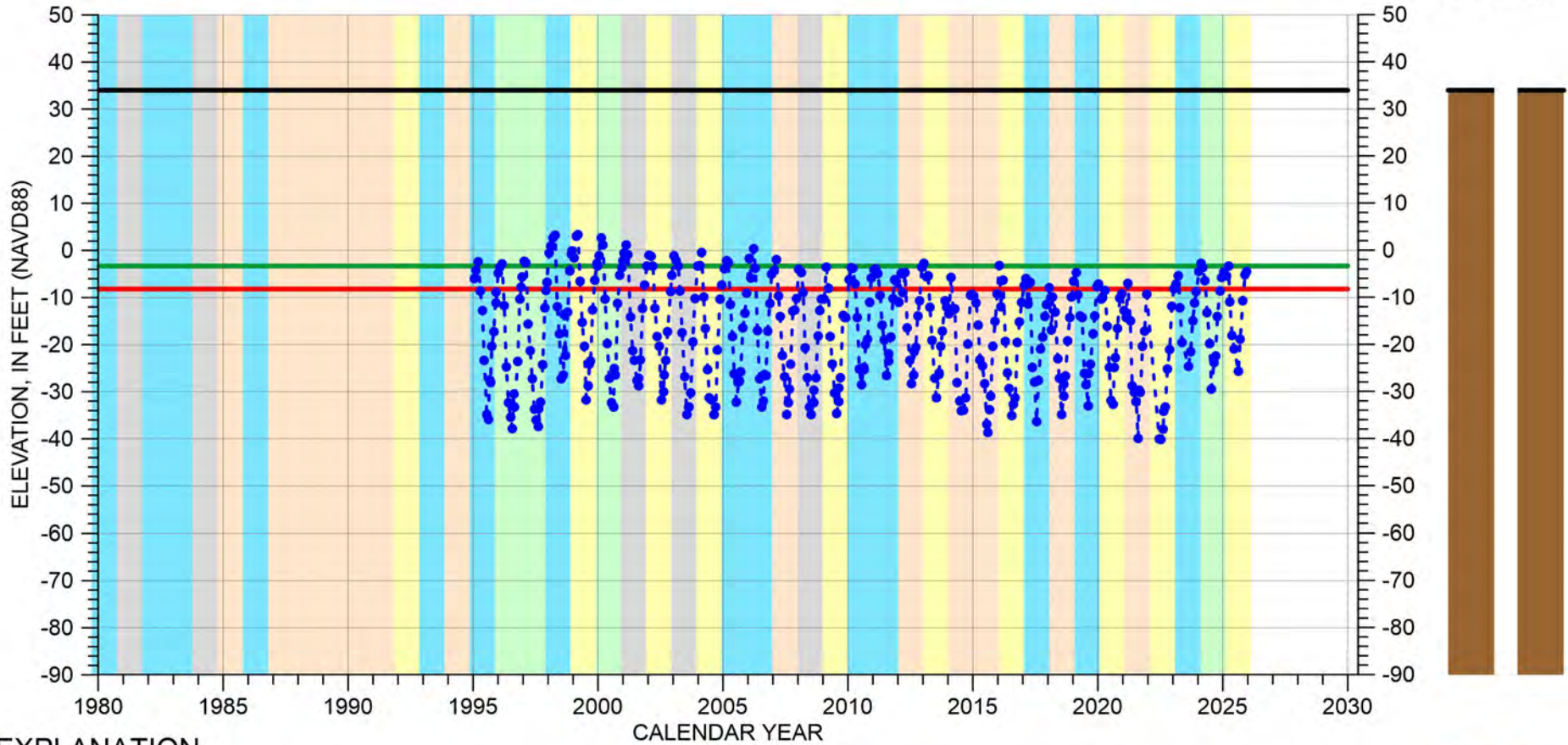
Multiple perforated intervals from -485 to -539 feet msl



Well bottom -669 feet msl

HYDROGRAPH OF MEASURED GROUNDWATER ELEVATION FOR 14S/02E-34A03

180/400-Foot Aquifer Subbasin
(400-Foot Aquifer)

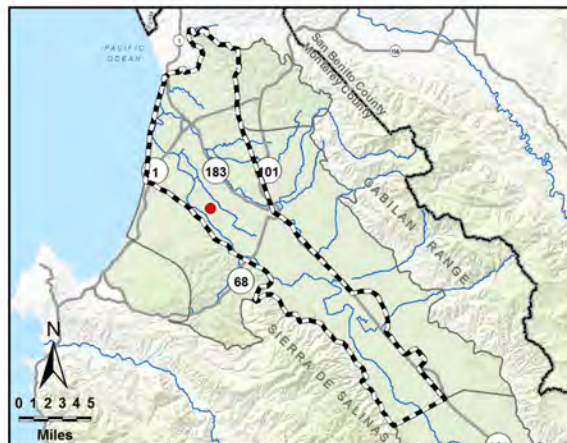


EXPLANATION

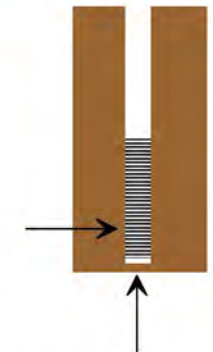
- Groundwater Elevation
- Suspect Measurement
- Land Surface
- Measurable Objective
- Minimum Threshold

WATER YEAR TYPE DESIGNATION

- | | |
|--|--|
| DRY | WET - NORMAL |
| DRY - NORMAL | WET |
| NORMAL | |



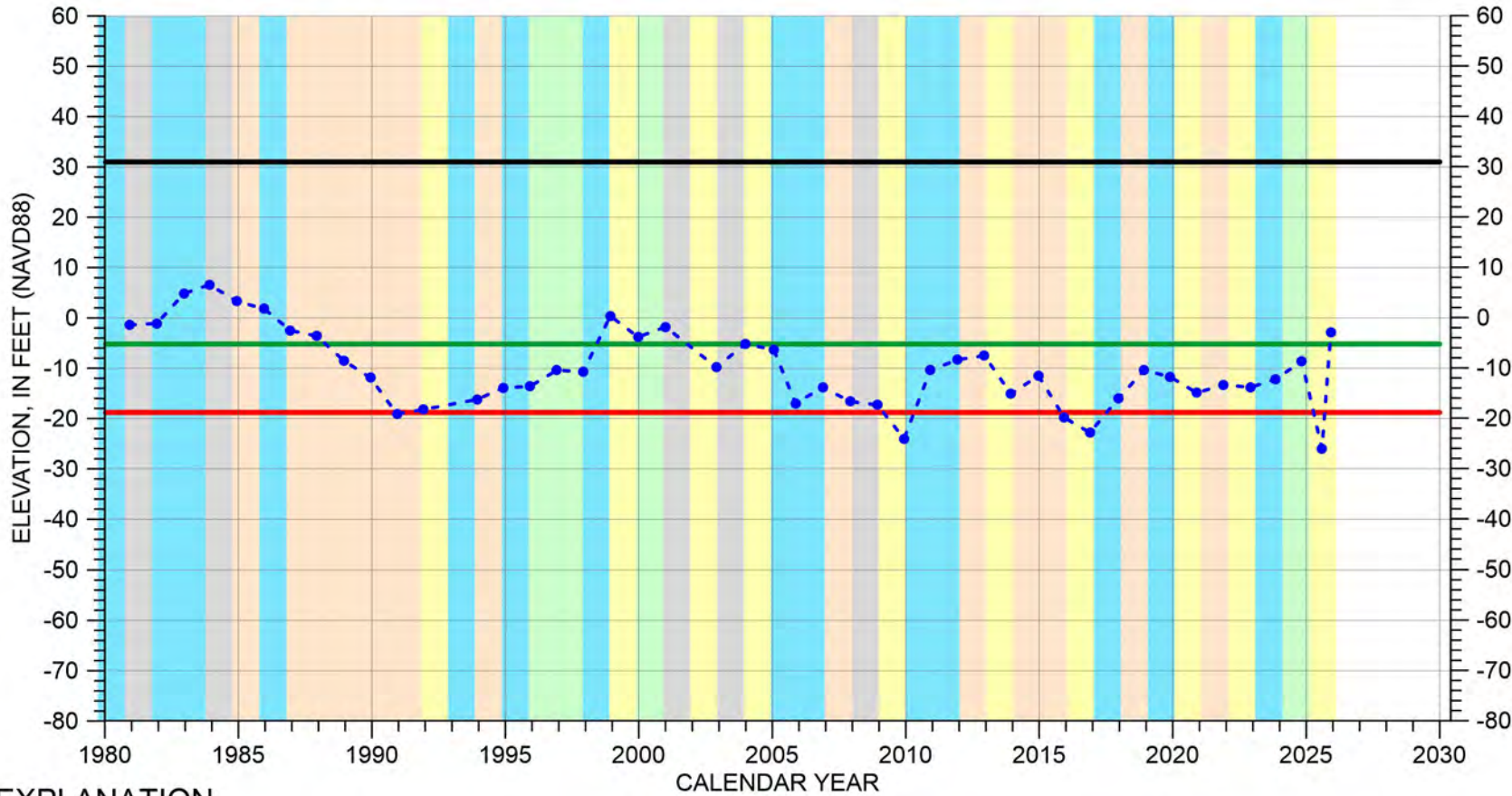
Perforated from
-456 to -636 feet msl



Well bottom
-636 feet msl

HYDROGRAPH OF MEASURED GROUNDWATER ELEVATION FOR 14S/02E-36G01

180/400-Foot Aquifer Subbasin
(400-Foot Aquifer)

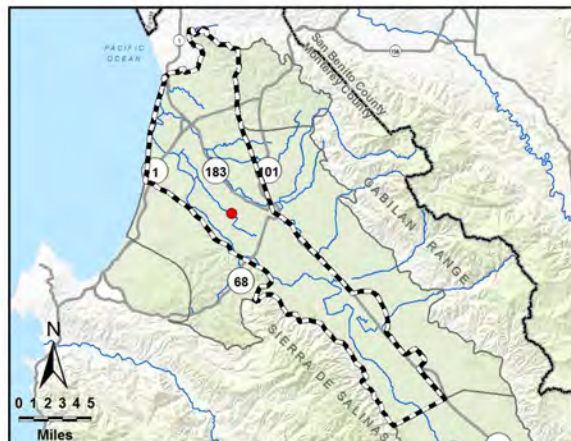


EXPLANATION

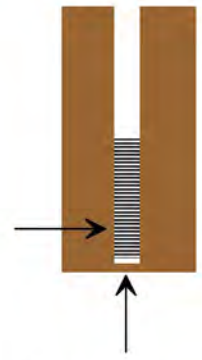
- - - ● - Groundwater Elevation
- - Suspect Measurement
- — — — — Land Surface
- — — — — Measurable Objective
- — — — — Minimum Threshold

WATER YEAR TYPE DESIGNATION

- DRY
- DRY - NORMAL
- NORMAL
- WET - NORMAL
- WET



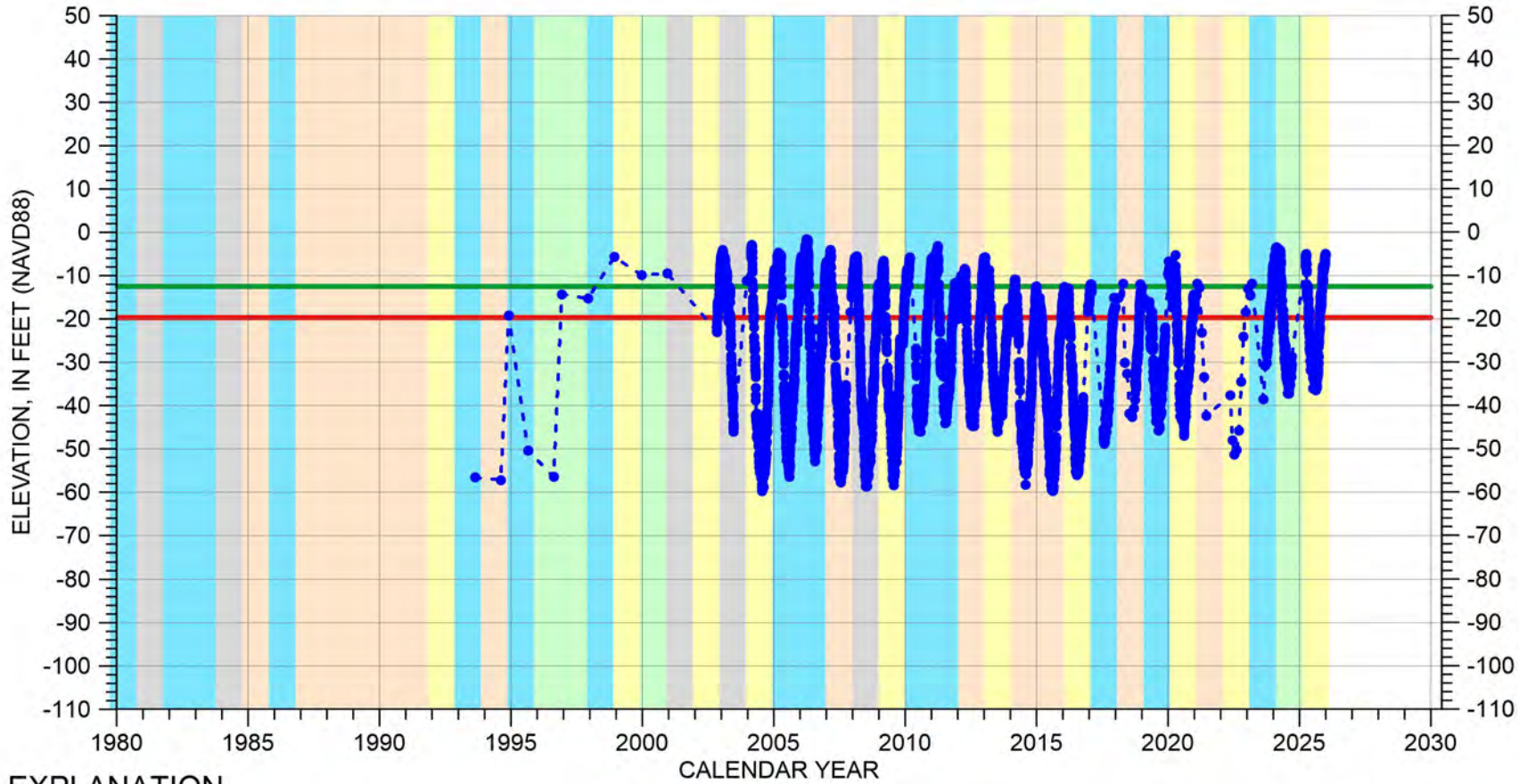
Perforated from
-305 to -379 feet msl



Well bottom
-385 feet msl

HYDROGRAPH OF MEASURED GROUNDWATER ELEVATION FOR 14S/03E-18C02

180/400-Foot Aquifer Subbasin
(400-Foot Aquifer)

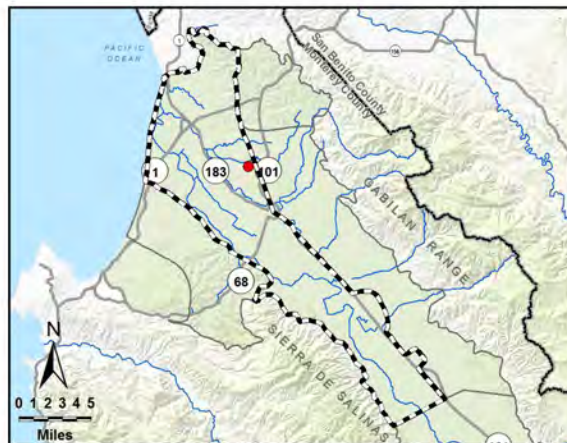


EXPLANATION

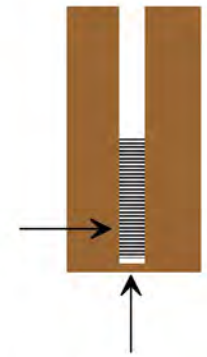
- - - Groundwater Elevation
- Suspect Measurement
- Land Surface (54 FT MSL)
- Measurable Objective
- Minimum Threshold

WATER YEAR TYPE DESIGNATION

- | | |
|--------------|--------------|
| DRY | WET - NORMAL |
| DRY - NORMAL | WET |
| NORMAL | |



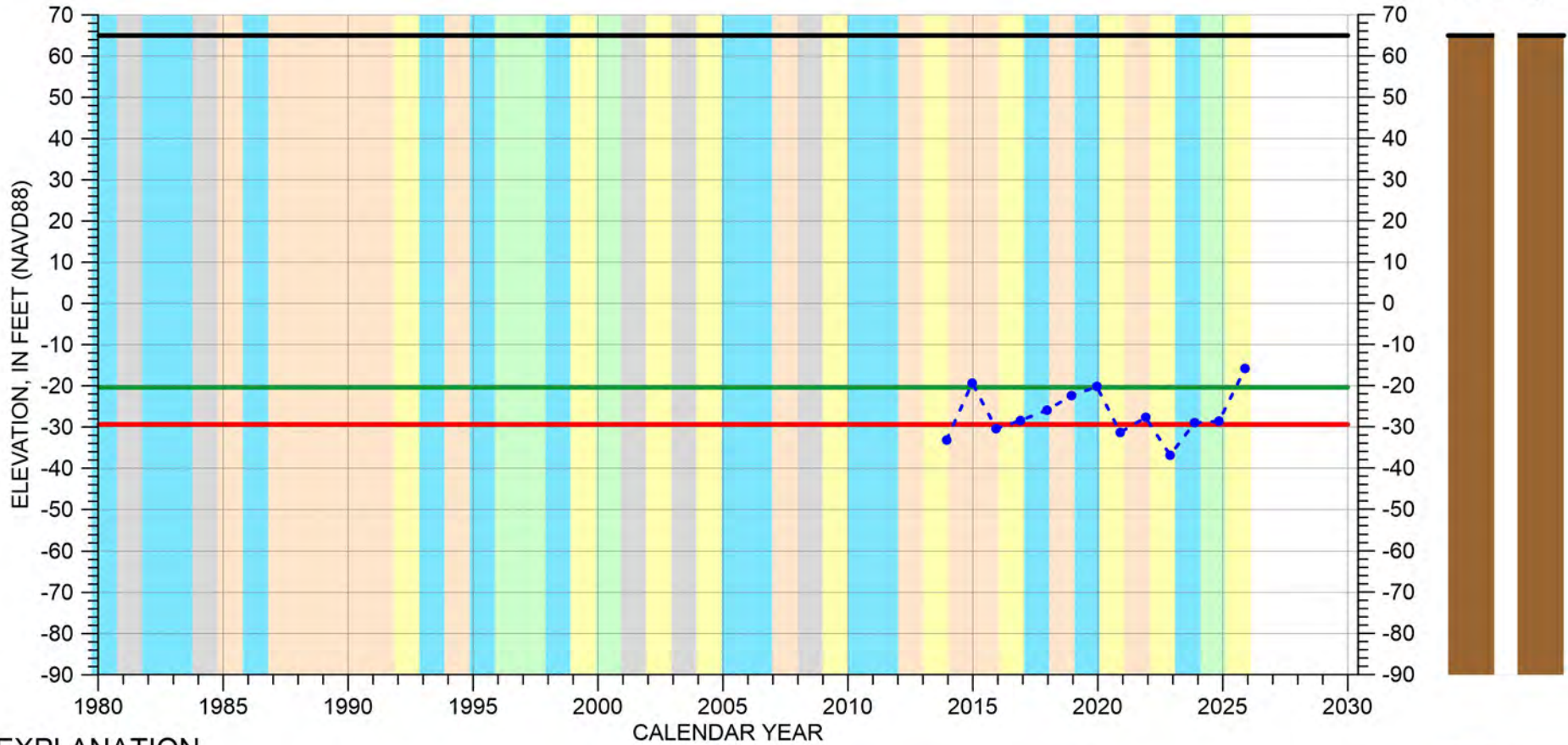
Perforated from
-216 to -331 feet msl



Well bottom
-341 feet msl

HYDROGRAPH OF MEASURED GROUNDWATER ELEVATION FOR 14S/03E-19C51

180/400-Foot Aquifer Subbasin
(400-Foot Aquifer)

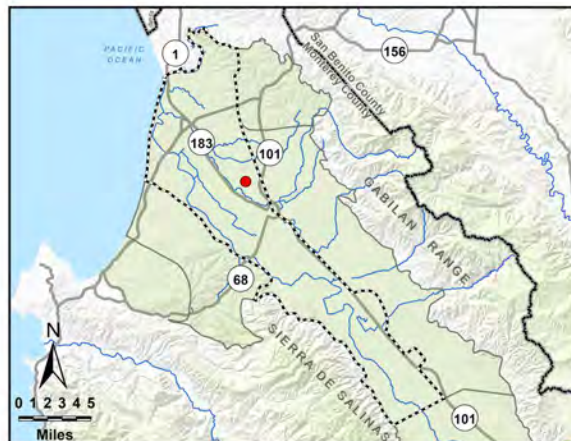


EXPLANATION

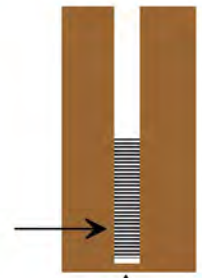
- - - ● - Groundwater Elevation
- - Suspect Measurement
- — — — — Land Surface
- — — — — Measurable Objective
- — — — — Minimum Threshold

WATER YEAR TYPE DESIGNATION

- DRY
- DRY - NORMAL
- NORMAL
- WET - NORMAL
- WET




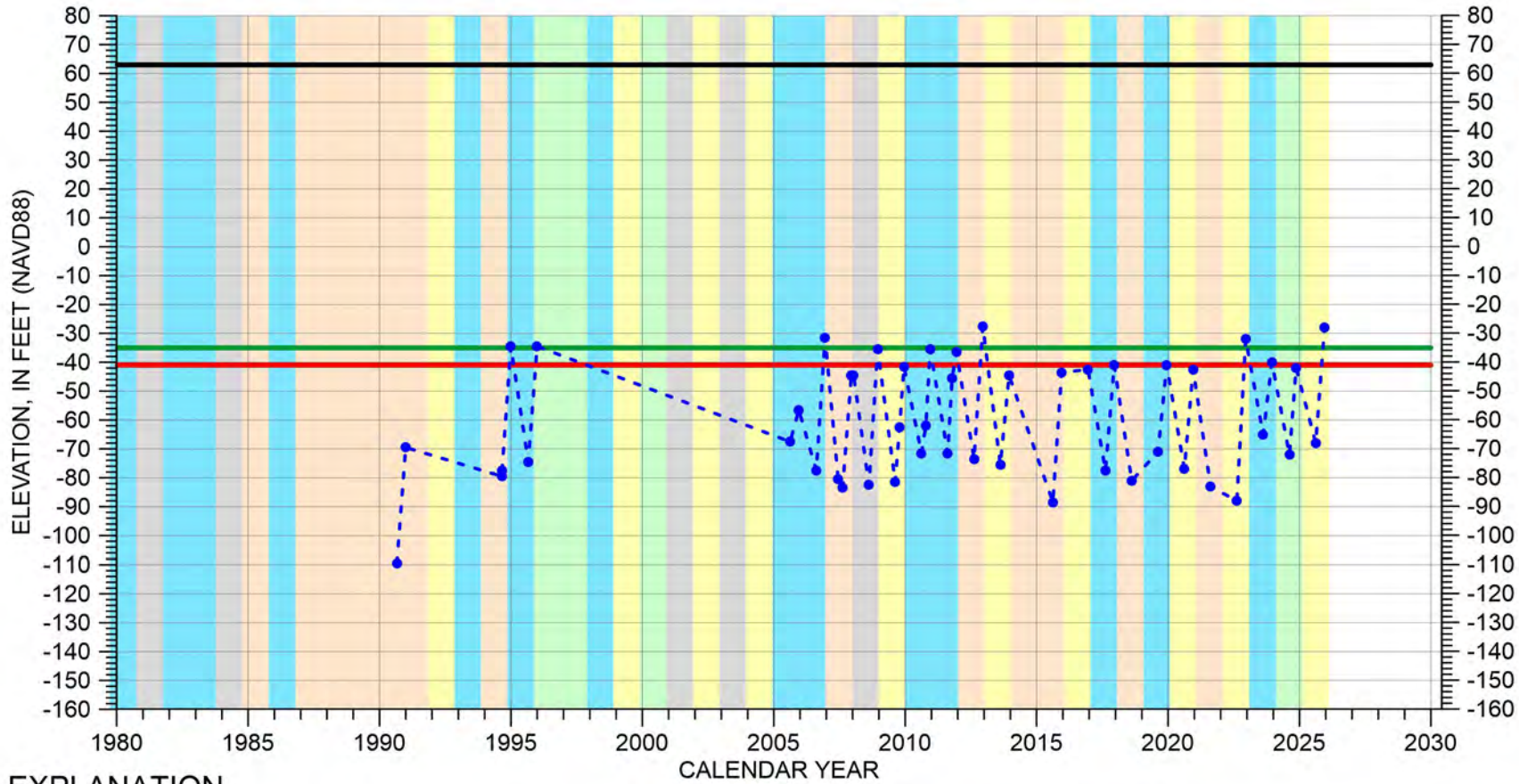
Multiple perforated intervals from -433 to -533 feet msl



Well bottom -549 feet msl

HYDROGRAPH OF MEASURED GROUNDWATER ELEVATION FOR 14S/03E-20C01

180/400-Foot Aquifer Subbasin
(400-Foot Aquifer)

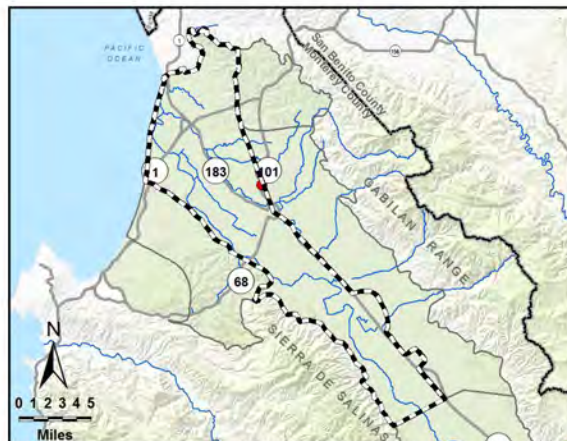


EXPLANATION

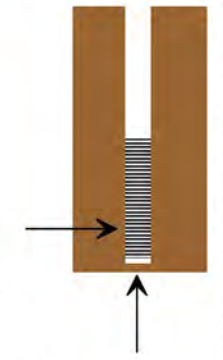
- - - • Groundwater Elevation
- Suspect Measurement
- Land Surface
- Measurable Objective
- Minimum Threshold

WATER YEAR TYPE DESIGNATION

- | | |
|--------------|--------------|
| DRY | WET - NORMAL |
| DRY - NORMAL | WET |
| NORMAL | |




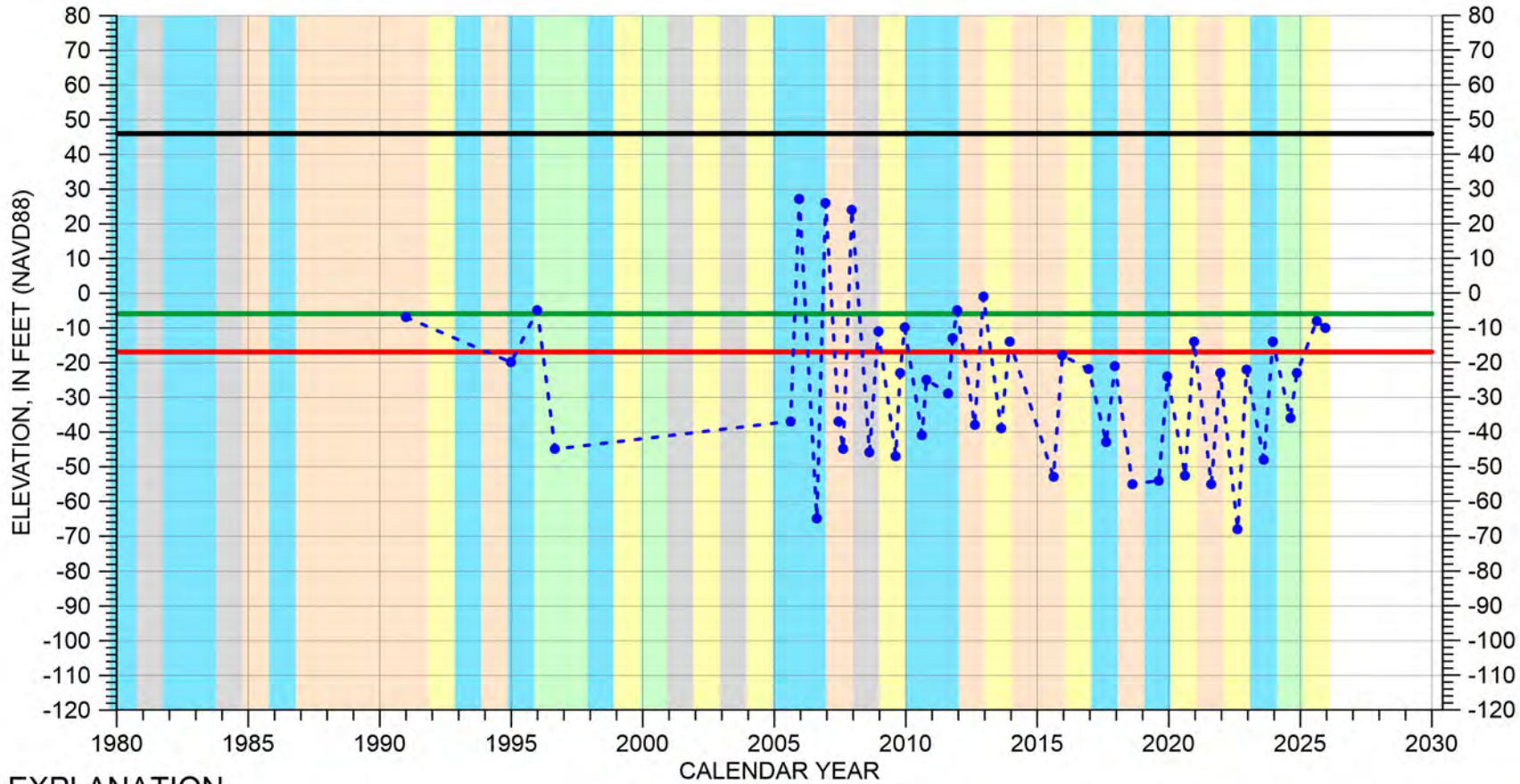
Multiple perforated intervals from -399 to -547 feet msl



Well bottom -638 feet msl

HYDROGRAPH OF MEASURED GROUNDWATER ELEVATION FOR 14S/03E-29F03

180/400-Foot Aquifer Subbasin
(400-Foot Aquifer)

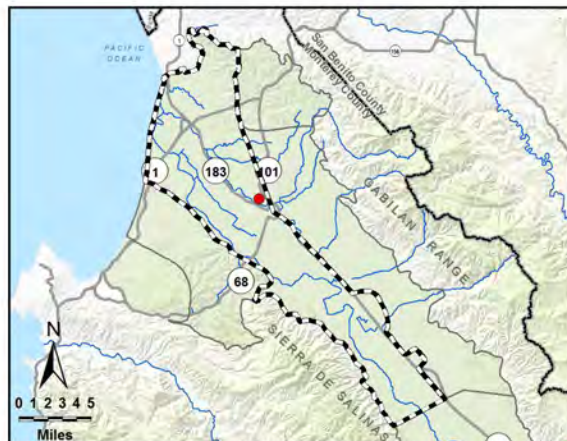


EXPLANATION

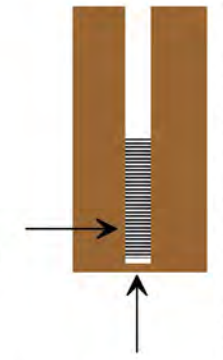
- - - ● - Groundwater Elevation
- - Suspect Measurement
- - Land Surface
- - Measurable Objective
- - Minimum Threshold

WATER YEAR TYPE DESIGNATION

- | | |
|--------------|--------------|
| DRY | WET - NORMAL |
| DRY - NORMAL | WET |
| NORMAL | |



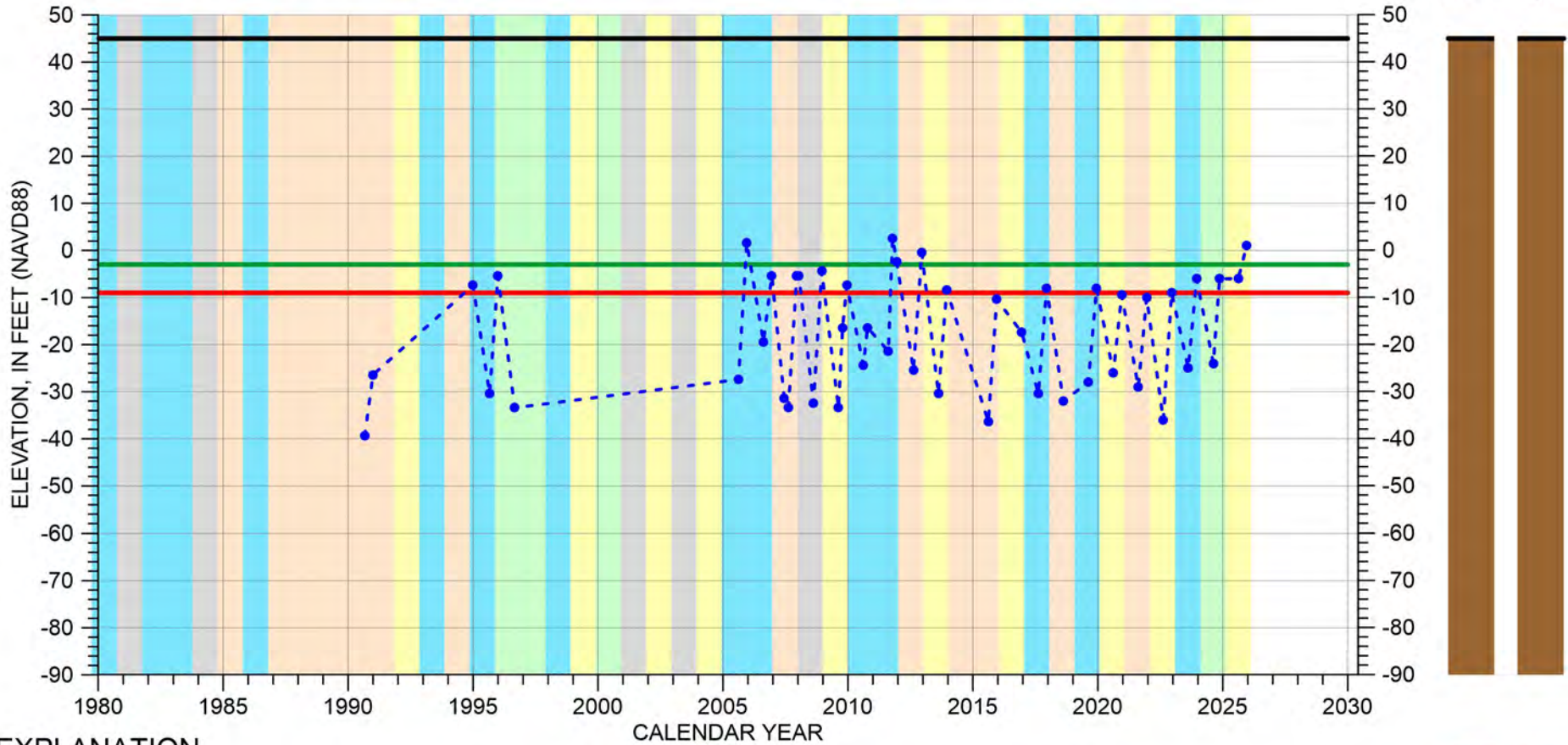
Perforated from
-444 to -594 feet msl



Well bottom
-604 feet msl

HYDROGRAPH OF MEASURED GROUNDWATER ELEVATION FOR 14S/03E-31L01

180/400-Foot Aquifer Subbasin
(400-Foot Aquifer)

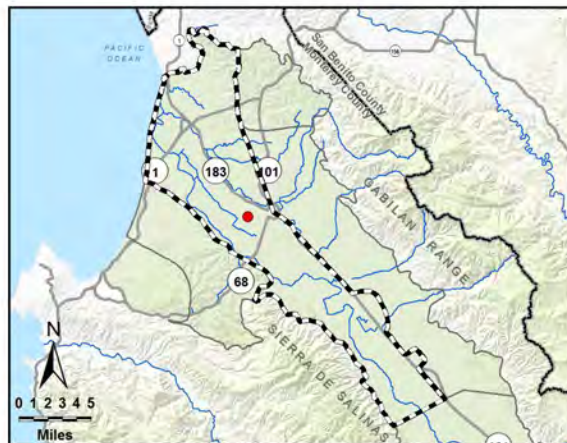


EXPLANATION

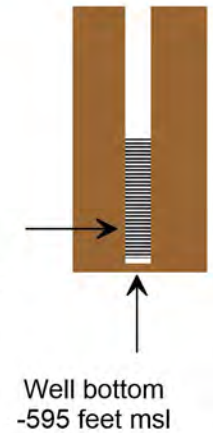
- - - ● - Groundwater Elevation
- - Suspect Measurement
- - Land Surface
- - Measurable Objective
- - Minimum Threshold

WATER YEAR TYPE DESIGNATION

- | | |
|--------------|--------------|
| DRY | WET - NORMAL |
| DRY - NORMAL | WET |
| NORMAL | |

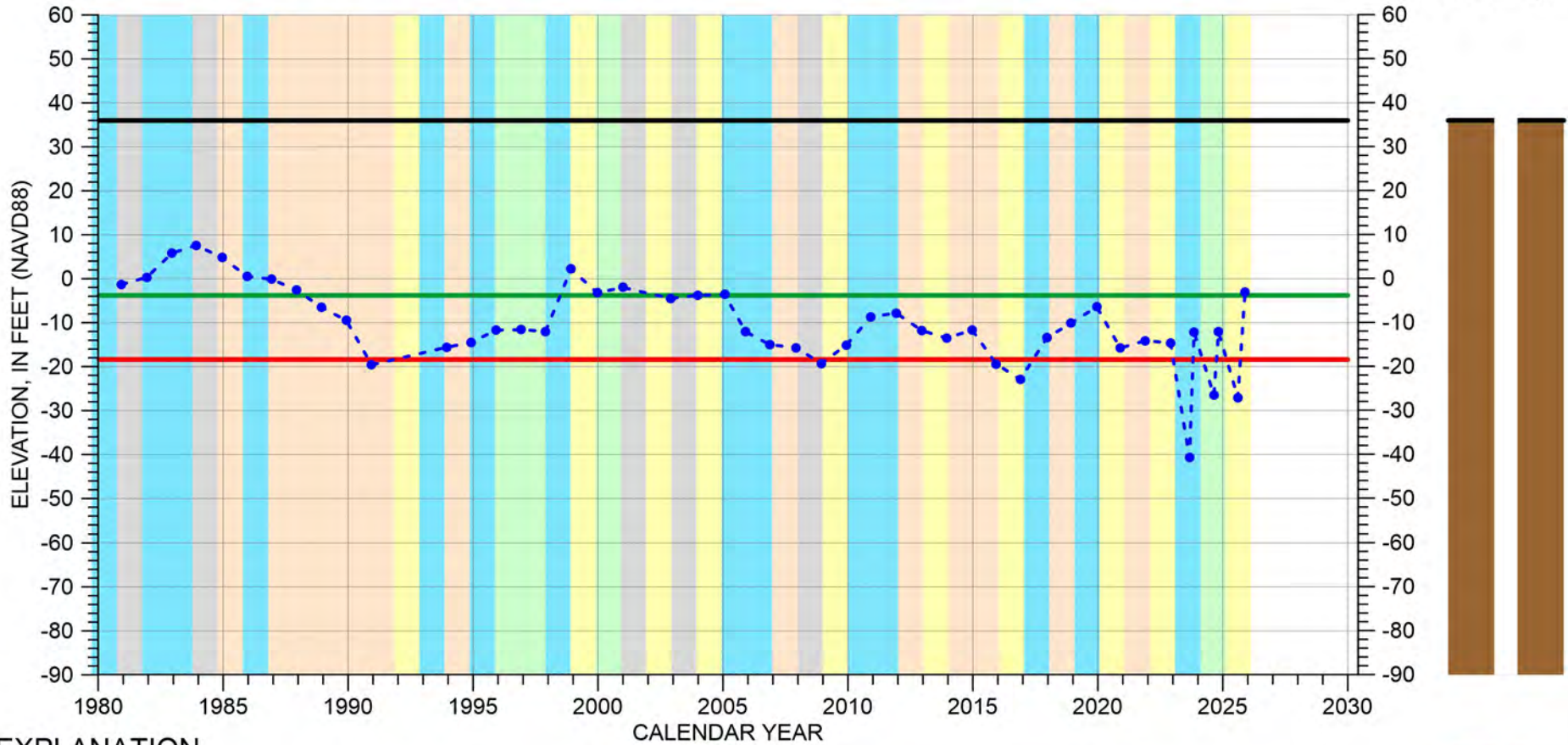


Multiple perforated intervals from -285 to -585 feet msl



HYDROGRAPH OF MEASURED GROUNDWATER ELEVATION FOR 15S/02E-01A03

180/400-Foot Aquifer Subbasin
(400-Foot Aquifer)

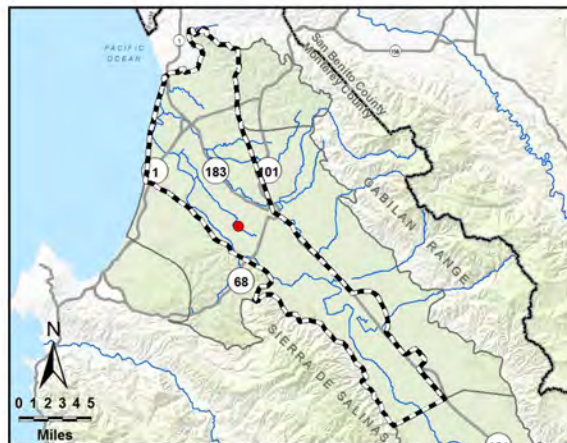


EXPLANATION

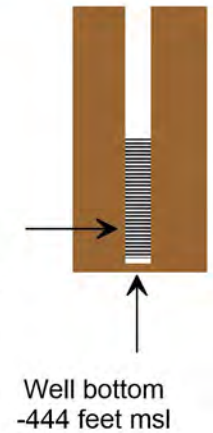
- - - • Groundwater Elevation
- Suspect Measurement
- Land Surface
- Measurable Objective
- Minimum Threshold

WATER YEAR TYPE DESIGNATION

- | | |
|--------------|--------------|
| DRY | WET - NORMAL |
| DRY - NORMAL | WET |
| NORMAL | |


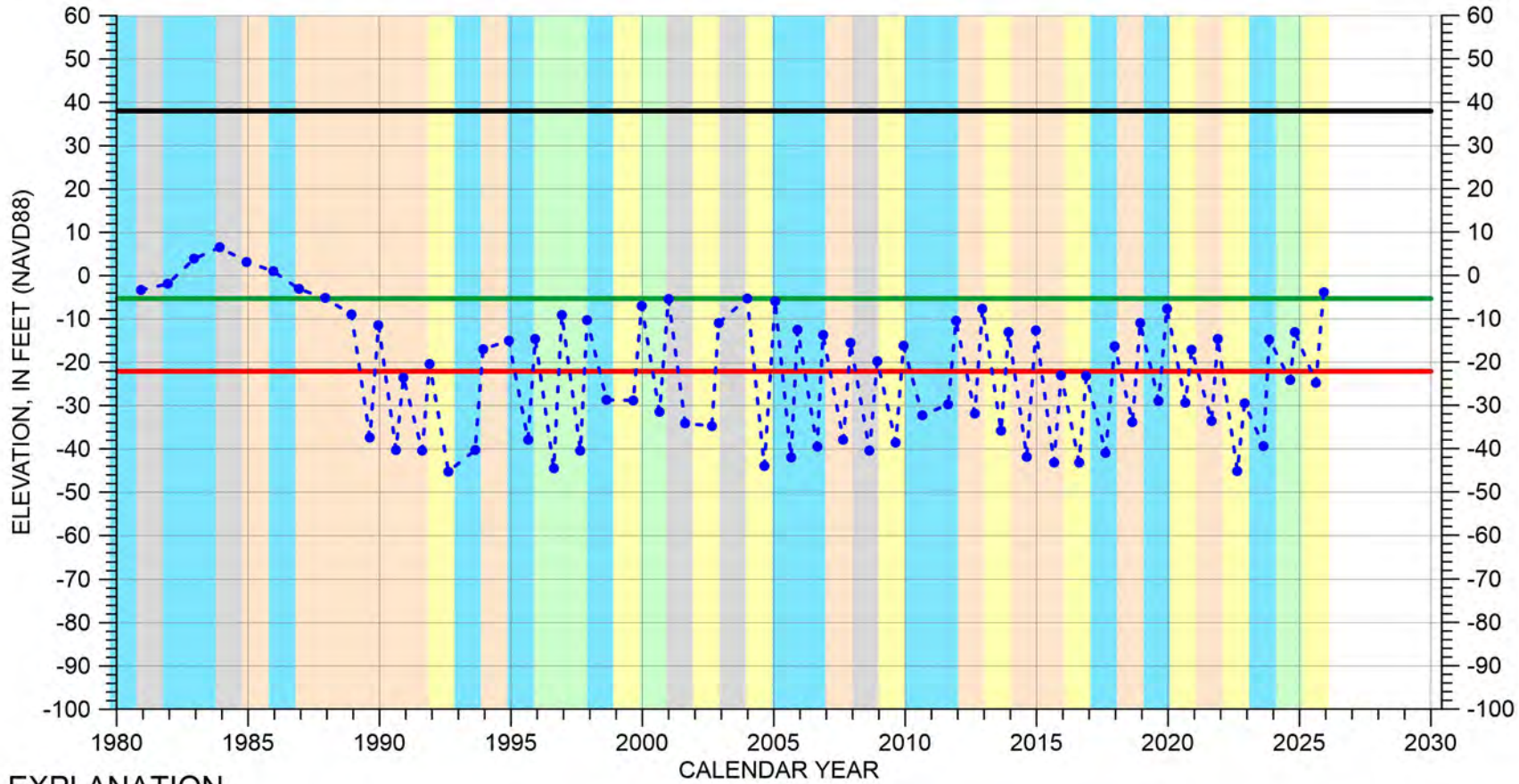


Multiple perforated intervals from -300 to -439 feet msl



HYDROGRAPH OF MEASURED GROUNDWATER ELEVATION FOR 15S/02E-02G01

180/400-Foot Aquifer Subbasin
(400-Foot Aquifer)

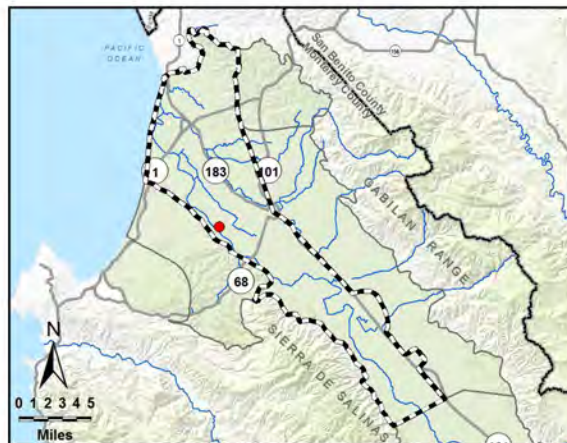


EXPLANATION

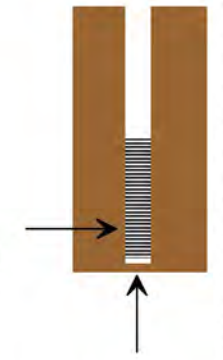
- - - ● - Groundwater Elevation
- - Suspect Measurement
- - Land Surface
- - Measurable Objective
- - Minimum Threshold

WATER YEAR TYPE DESIGNATION

- | | |
|--------------|--------------|
| DRY | WET - NORMAL |
| DRY - NORMAL | WET |
| NORMAL | |




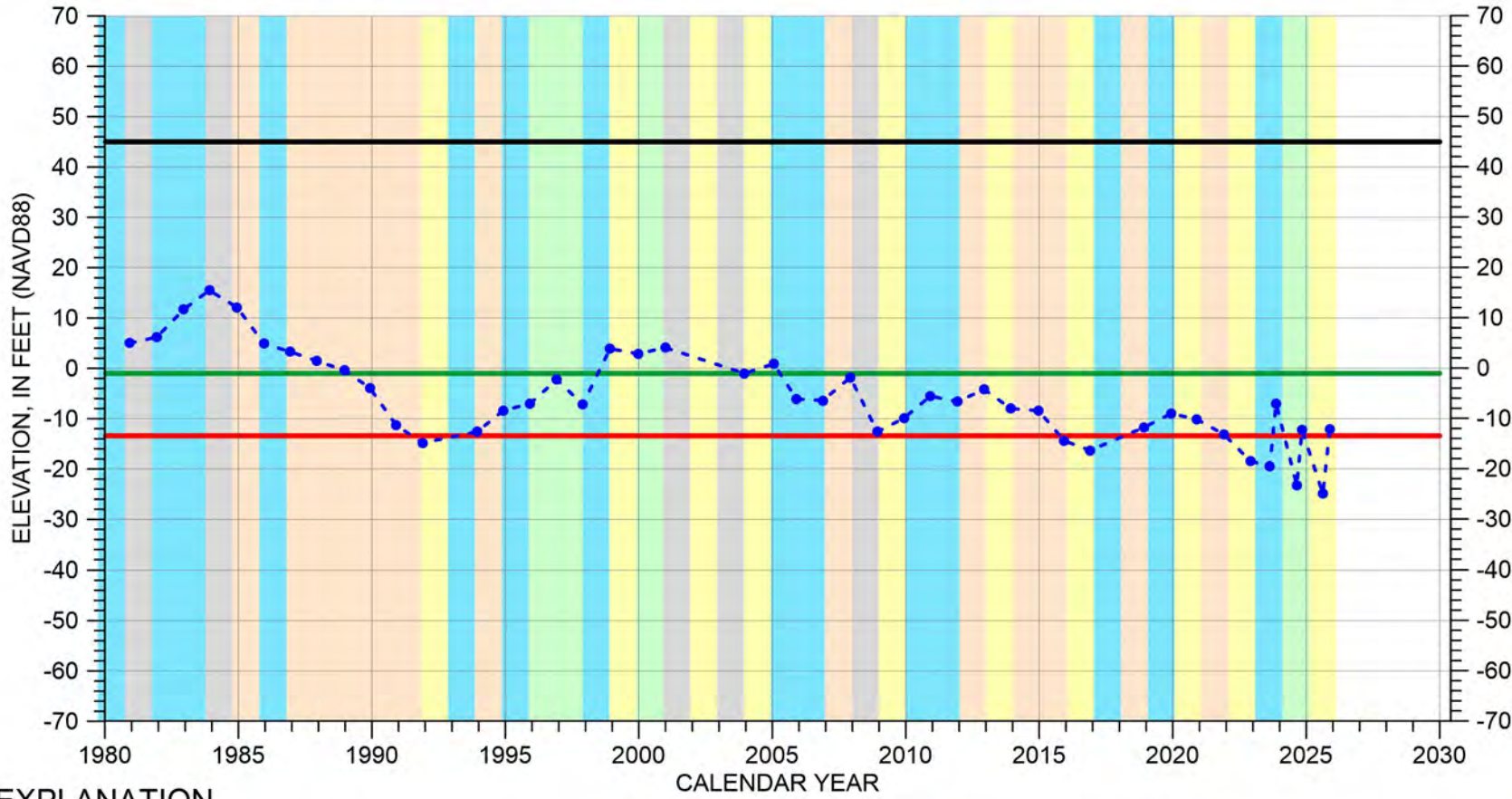
Perforated from
-262 to -362 feet msl



Well bottom
-366 feet msl

HYDROGRAPH OF MEASURED GROUNDWATER ELEVATION FOR 15S/02E-12A01

180/400-Foot Aquifer Subbasin
(400-Foot Aquifer)

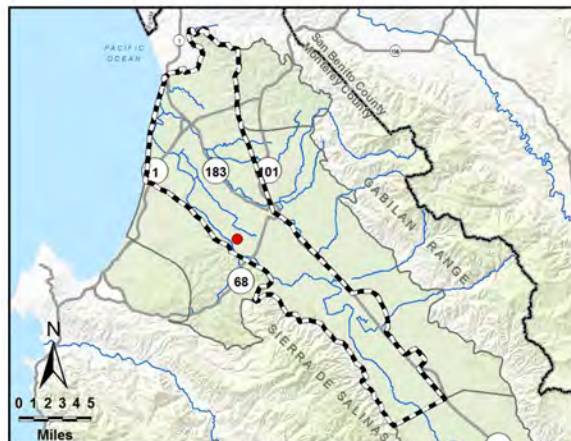


EXPLANATION

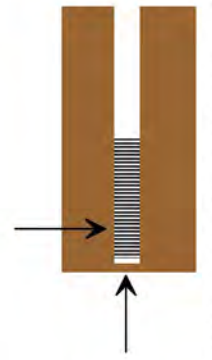
- - - ● - Groundwater Elevation
- - Suspect Measurement
- - Land Surface
- - Measurable Objective
- - Minimum Threshold

WATER YEAR TYPE DESIGNATION

- DRY
- DRY - NORMAL
- NORMAL
- WET - NORMAL
- WET



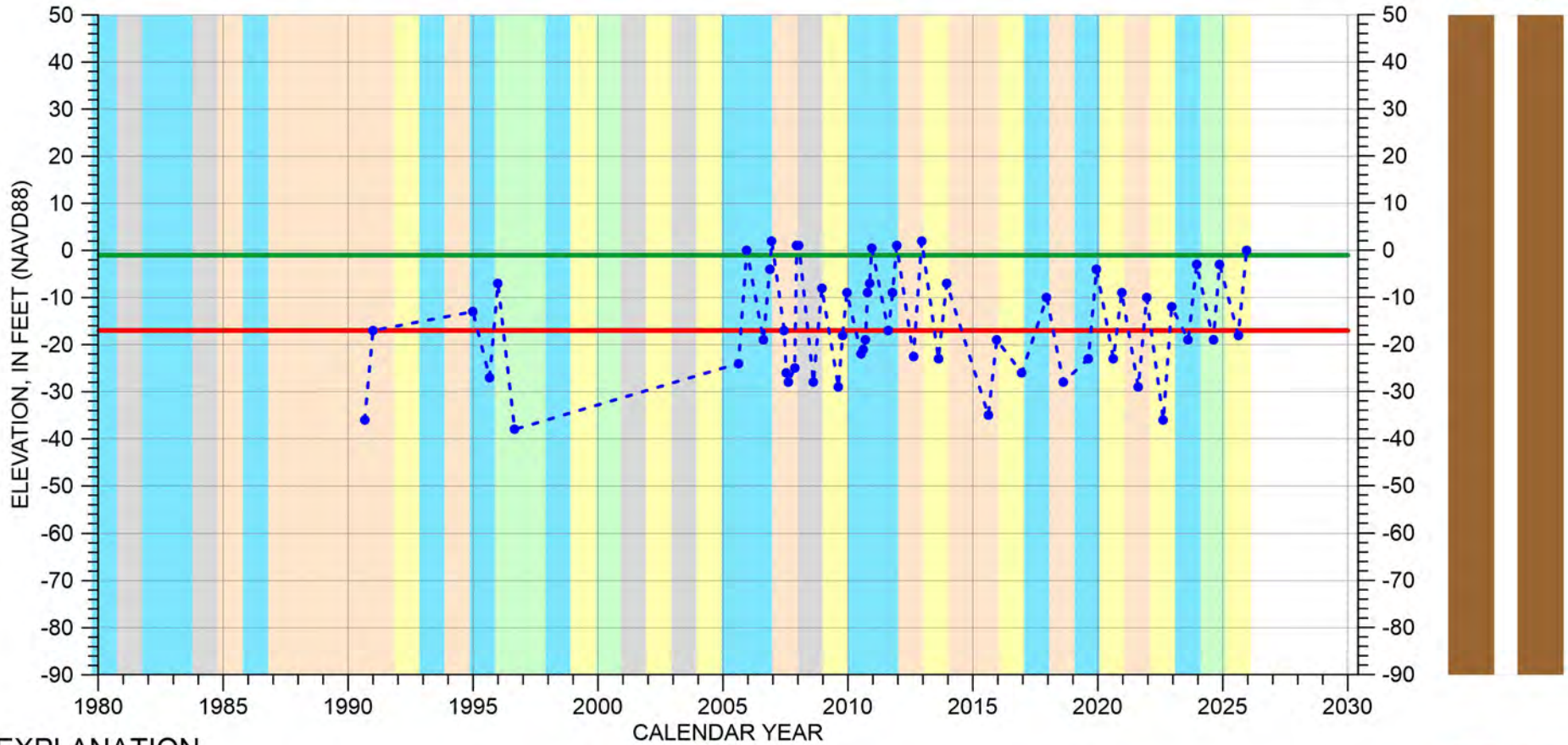
Perforated from
-381 to -462 feet msl



Well bottom
-504 feet msl

HYDROGRAPH OF MEASURED GROUNDWATER ELEVATION FOR 15S/03E-03R02

180/400-Foot Aquifer Subbasin
(400-Foot Aquifer)

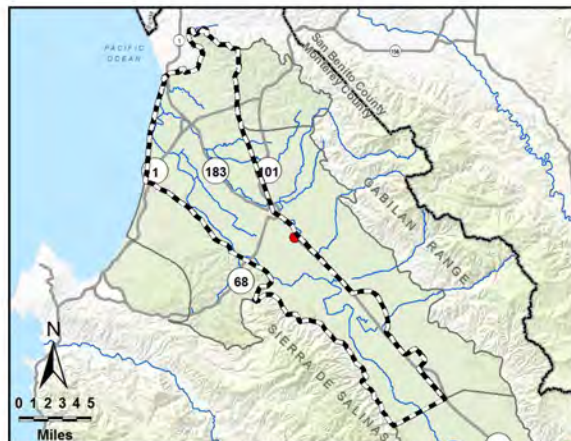


EXPLANATION

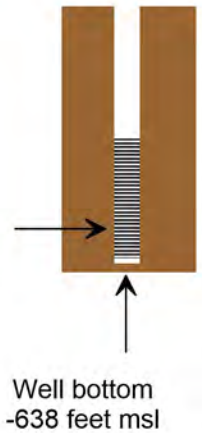
- - - ● - Groundwater Elevation
- - Suspect Measurement
- (black) - Land Surface (62 FT MSL)
- (green) - Measurable Objective
- (red) - Minimum Threshold

WATER YEAR TYPE DESIGNATION

- | | |
|-------------------------|------------------------------|
| ■ (orange) DRY | ■ (light green) WET - NORMAL |
| ■ (yellow) DRY - NORMAL | ■ (light blue) WET |
| ■ (grey) NORMAL | |


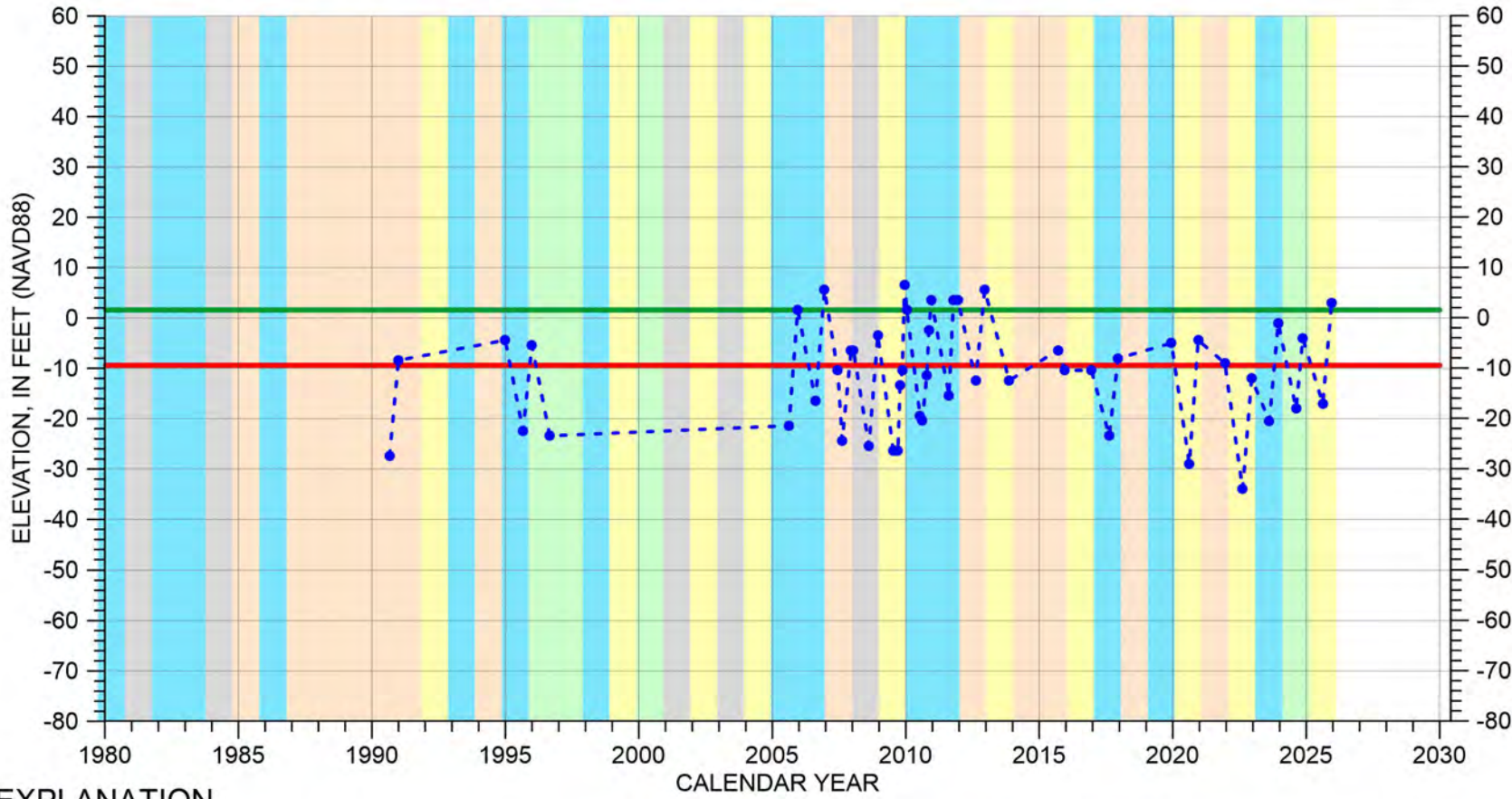


Multiple perforated intervals from -268 to -381 feet msl



HYDROGRAPH OF MEASURED GROUNDWATER ELEVATION FOR 15S/03E-04Q01

180/400-Foot Aquifer Subbasin
(400-Foot Aquifer)

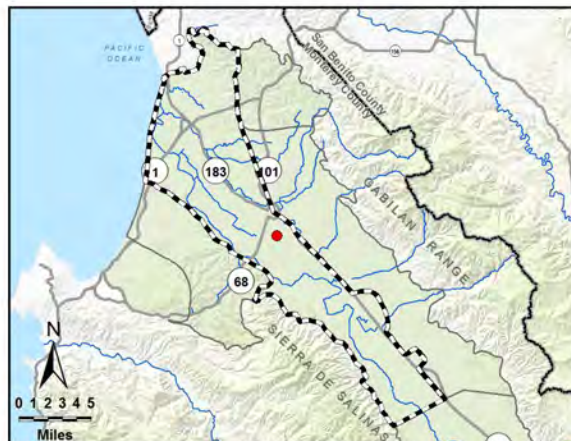


EXPLANATION

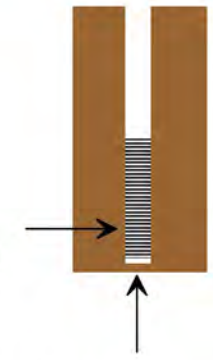
- - ● - - Groundwater Elevation
- Suspect Measurement
- Land Surface (62 FT MSL)
- Measurable Objective
- Minimum Threshold

WATER YEAR TYPE DESIGNATION

- | | |
|---|---|
| DRY | WET - NORMAL |
| DRY - NORMAL | WET |
| NORMAL | |



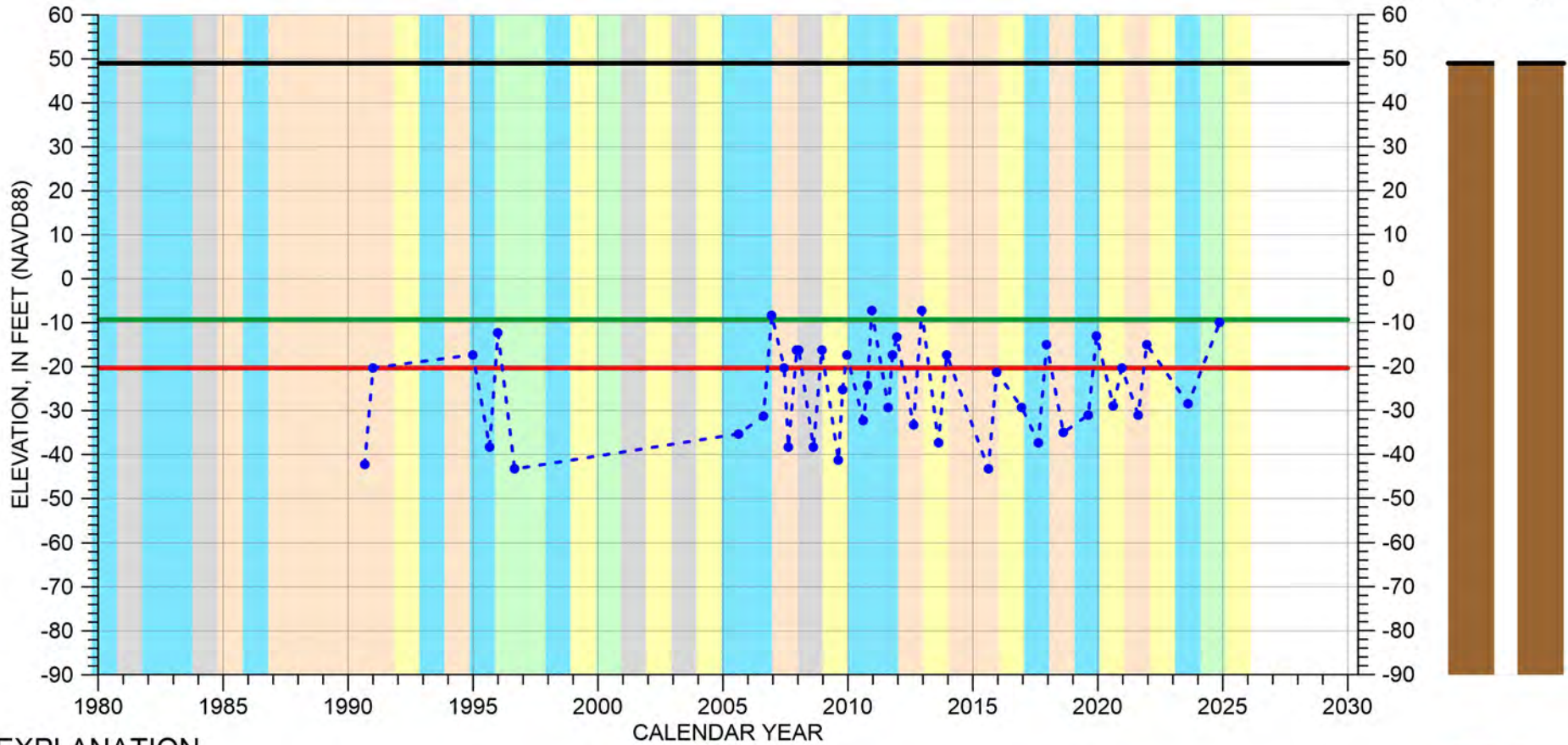
Perforated from
-248 to -458 feet msl



Well bottom
-478 feet msl

HYDROGRAPH OF MEASURED GROUNDWATER ELEVATION FOR 15S/03E-05C02

180/400-Foot Aquifer Subbasin
(400-Foot Aquifer)

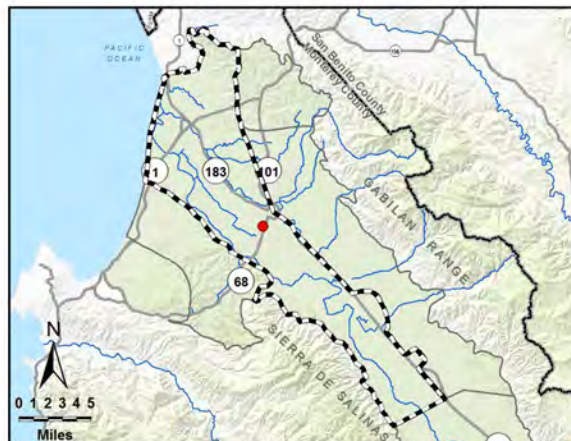


EXPLANATION

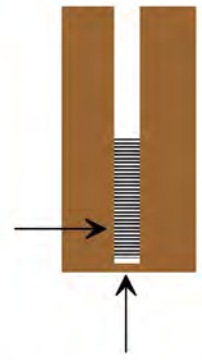
- - - ● - Groundwater Elevation
- - Suspect Measurement
- - Land Surface
- - Measurable Objective
- - Minimum Threshold

WATER YEAR TYPE DESIGNATION

- DRY
- DRY - NORMAL
- NORMAL
- WET - NORMAL
- WET




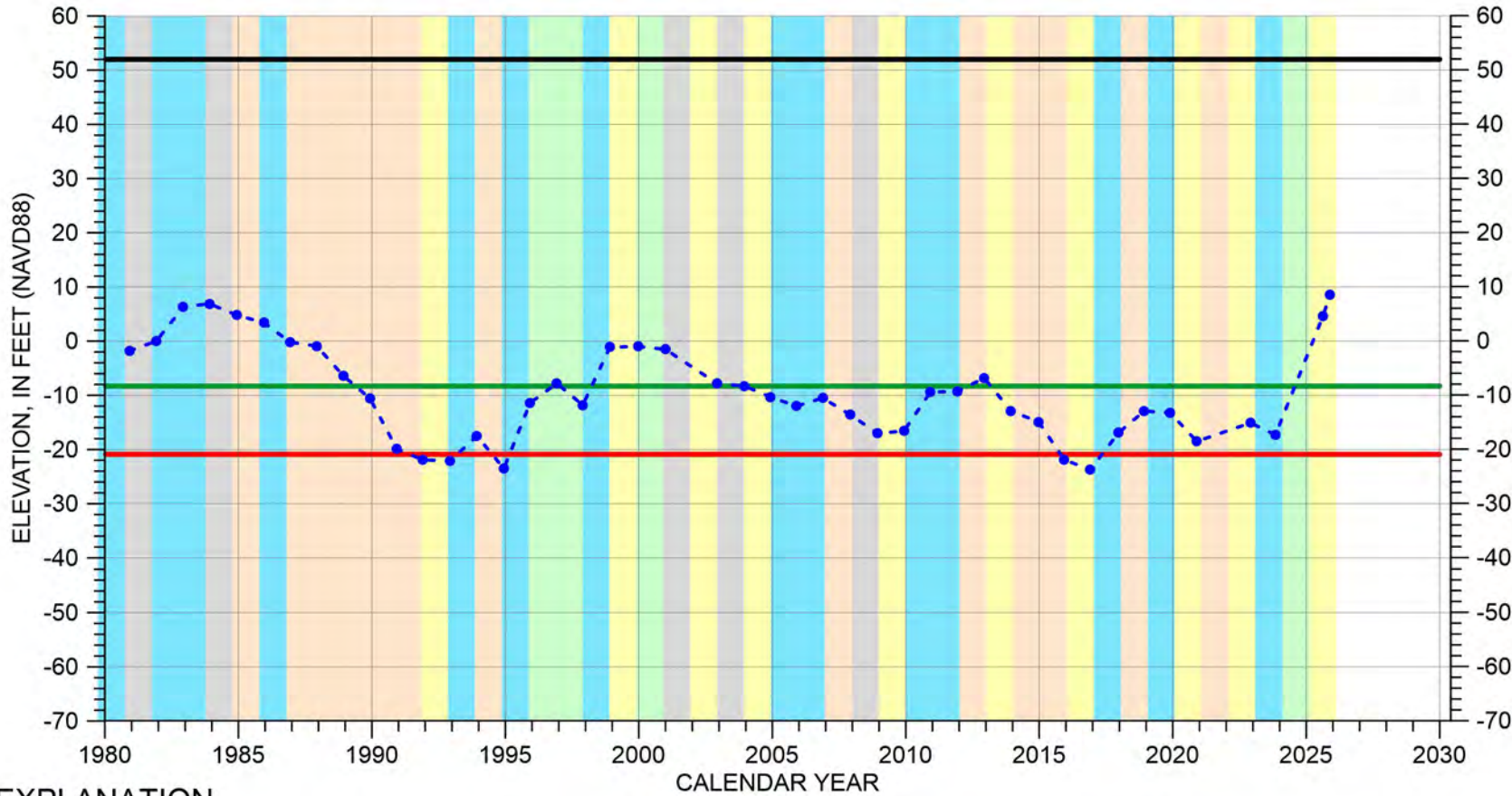
Perforated from
-308 to -388 feet msl



Well bottom
-565 feet msl

HYDROGRAPH OF MEASURED GROUNDWATER ELEVATION FOR 15S/03E-08F01

180/400-Foot Aquifer Subbasin
(400-Foot Aquifer)

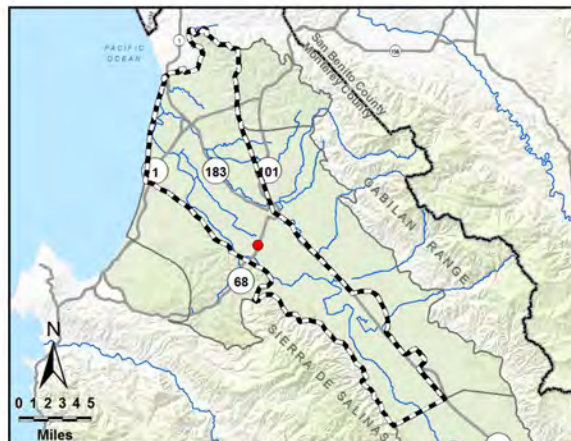


EXPLANATION

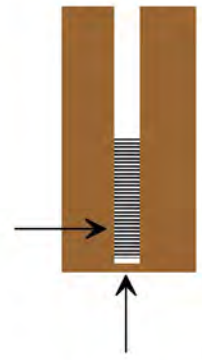
- - - ● - Groundwater Elevation
- - Suspect Measurement
- - Land Surface
- - Measurable Objective
- - Minimum Threshold

WATER YEAR TYPE DESIGNATION

- DRY
- DRY - NORMAL
- NORMAL
- WET - NORMAL
- WET




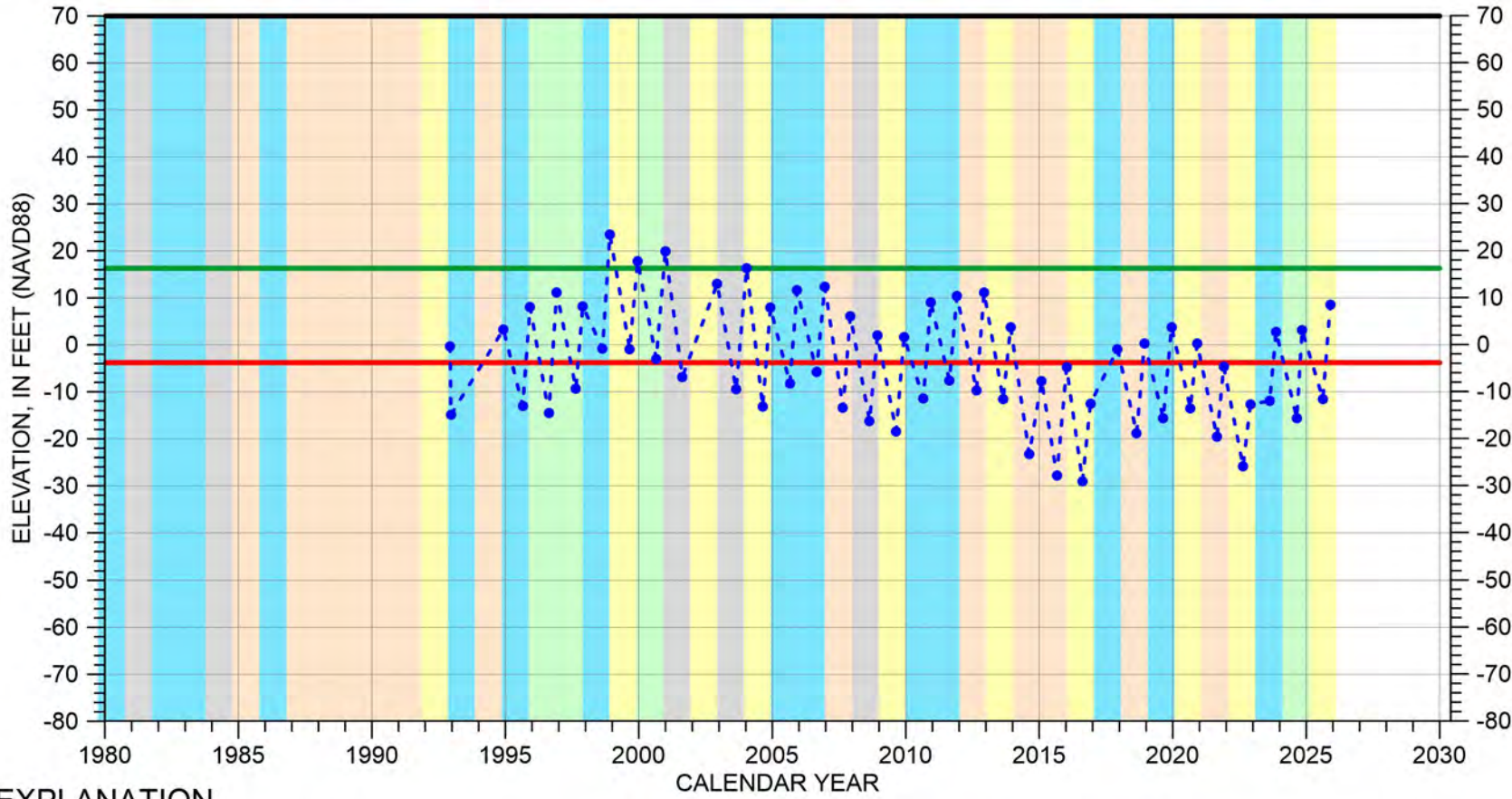
Multiple perforated intervals from -345 to -395 feet msl



Well bottom -397 feet msl

HYDROGRAPH OF MEASURED GROUNDWATER ELEVATION FOR 15S/03E-14P02

180/400-Foot Aquifer Subbasin
(400-Foot Aquifer)

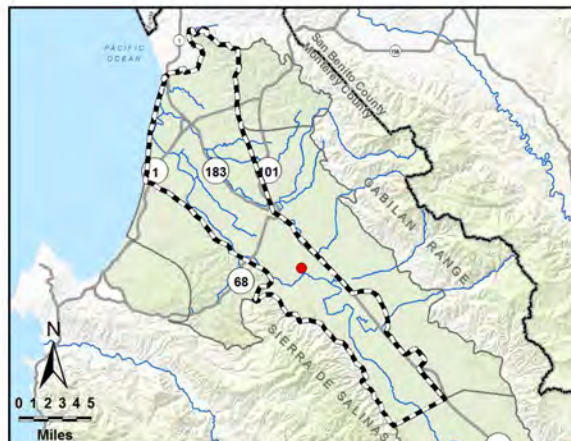


EXPLANATION

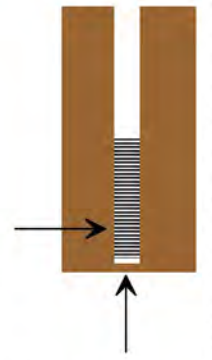
- - - ● - Groundwater Elevation
- - Suspect Measurement
- - Land Surface
- (Green) - Measurable Objective
- (Red) - Minimum Threshold

WATER YEAR TYPE DESIGNATION

- (Orange) - DRY
- (Yellow) - DRY - NORMAL
- (Grey) - NORMAL
- (Light Green) - WET - NORMAL
- (Light Blue) - WET



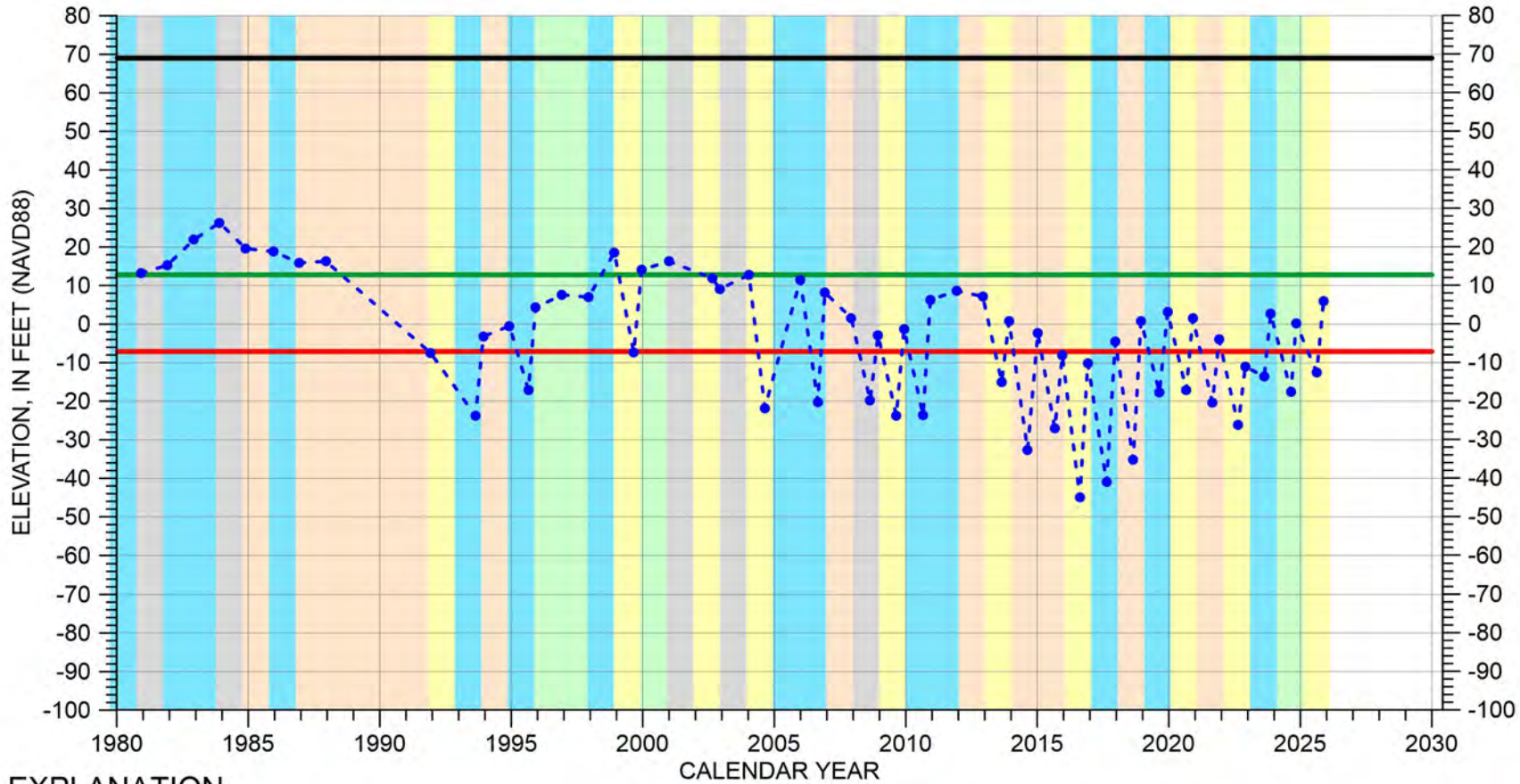
Multiple perforated intervals from -345 to -493 feet msl



Well bottom -536 feet msl

HYDROGRAPH OF MEASURED GROUNDWATER ELEVATION FOR 15S/03E-15B01

180/400-Foot Aquifer Subbasin
(400-Foot Aquifer)

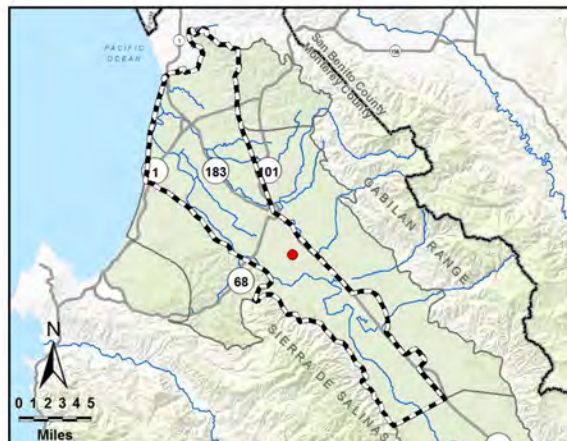


EXPLANATION

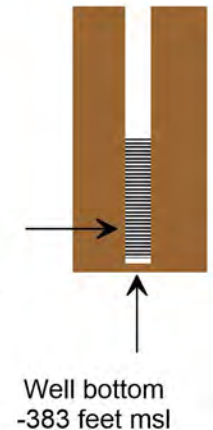
- - - ● - Groundwater Elevation
- - Suspect Measurement
- - Land Surface
- - Measurable Objective
- - Minimum Threshold

WATER YEAR TYPE DESIGNATION

- | | |
|--------------|--------------|
| DRY | WET - NORMAL |
| DRY - NORMAL | WET |
| NORMAL | |


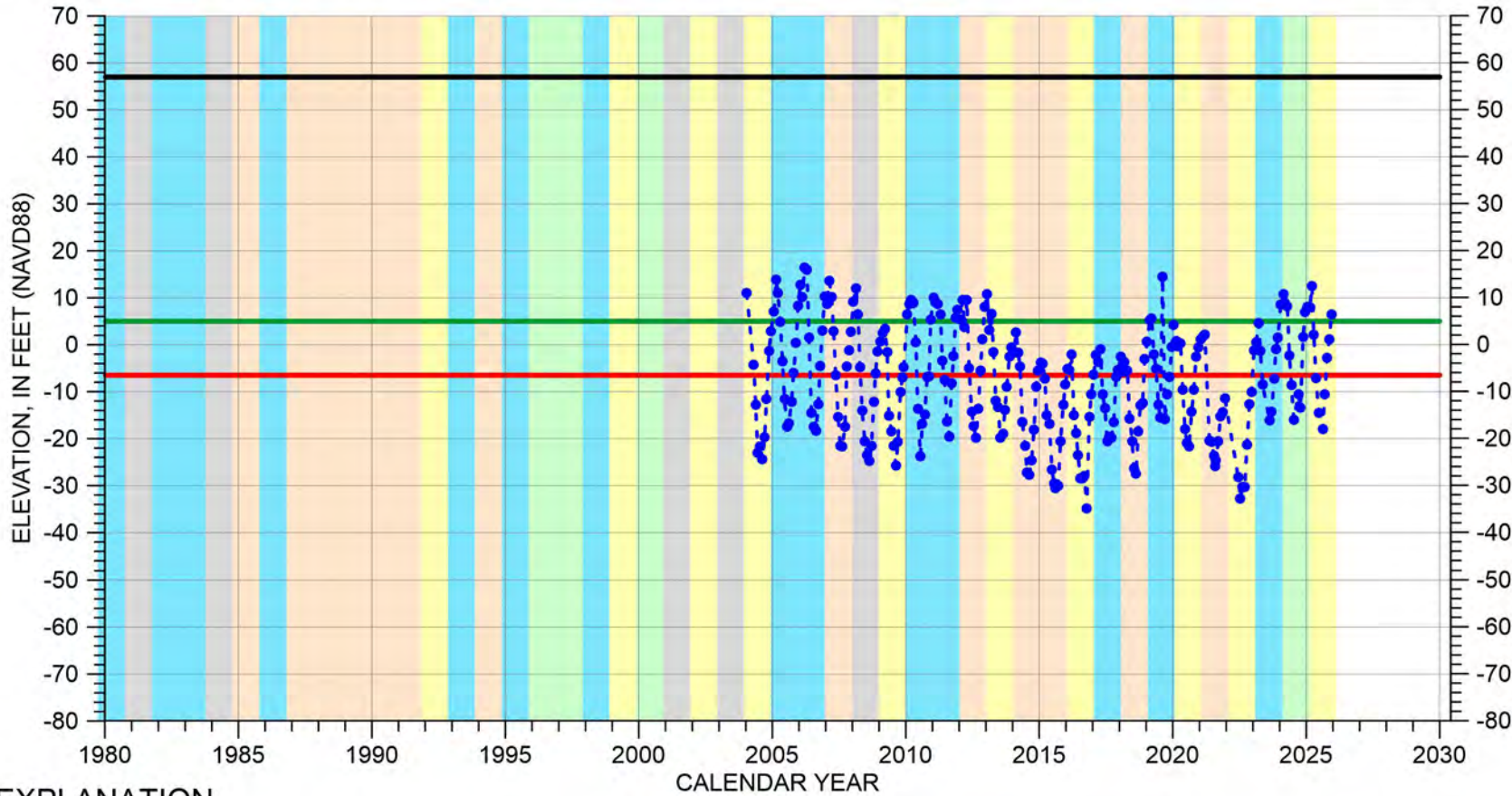


Multiple perforated intervals from -249 to -378 feet msl



HYDROGRAPH OF MEASURED GROUNDWATER ELEVATION FOR 15S/03E-16F02

180/400-Foot Aquifer Subbasin
(400-Foot Aquifer)

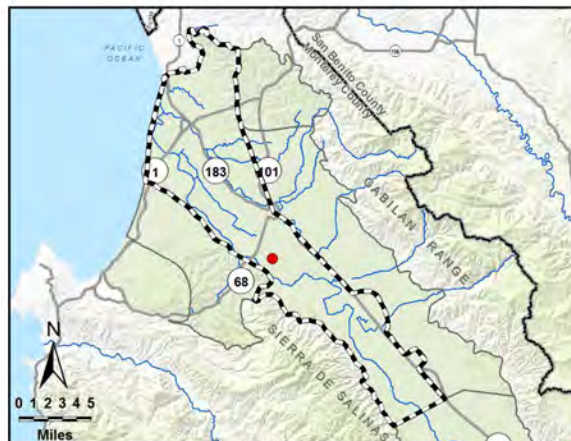


EXPLANATION

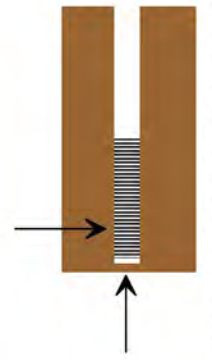
- Groundwater Elevation
- Suspect Measurement
- Land Surface
- Measurable Objective
- Minimum Threshold

WATER YEAR TYPE DESIGNATION

- DRY
- DRY - NORMAL
- NORMAL
- WET - NORMAL
- WET



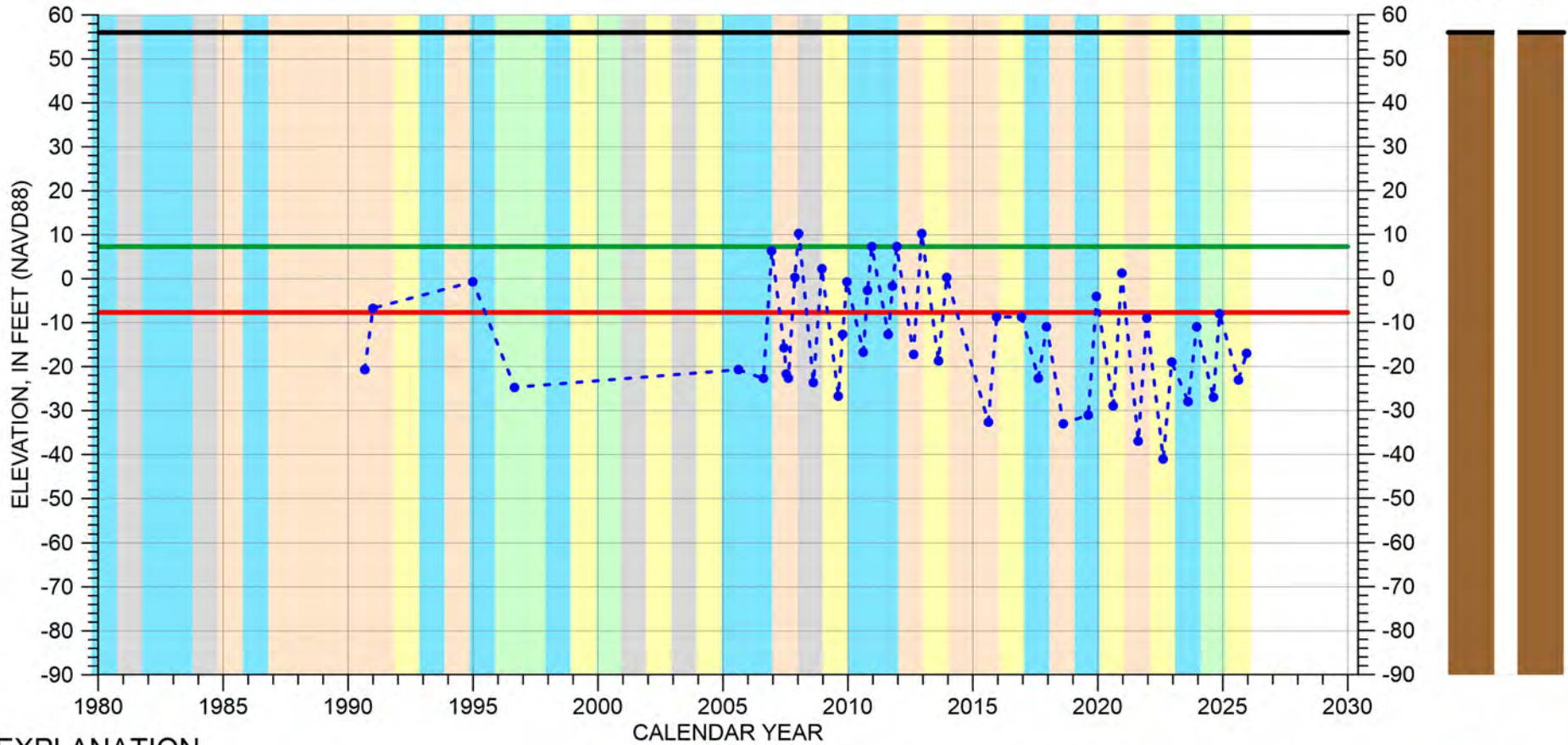
Perforated from
-370 to -513 feet msl



Well bottom
-535 feet msl

HYDROGRAPH OF MEASURED GROUNDWATER ELEVATION FOR 15S/03E-17P02

180/400-Foot Aquifer Subbasin
(400-Foot Aquifer)

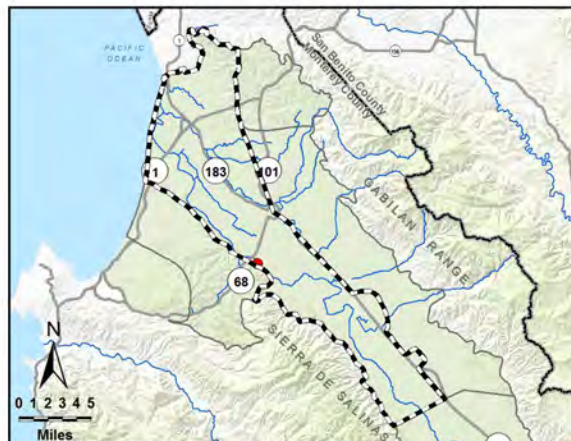


EXPLANATION

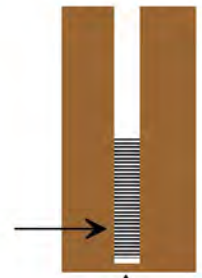
- - - ● - Groundwater Elevation
- - Suspect Measurement
- - Land Surface
- - Measurable Objective
- - Minimum Threshold

WATER YEAR TYPE DESIGNATION

- | | |
|--------------|--------------|
| DRY | WET - NORMAL |
| DRY - NORMAL | WET |
| NORMAL | |




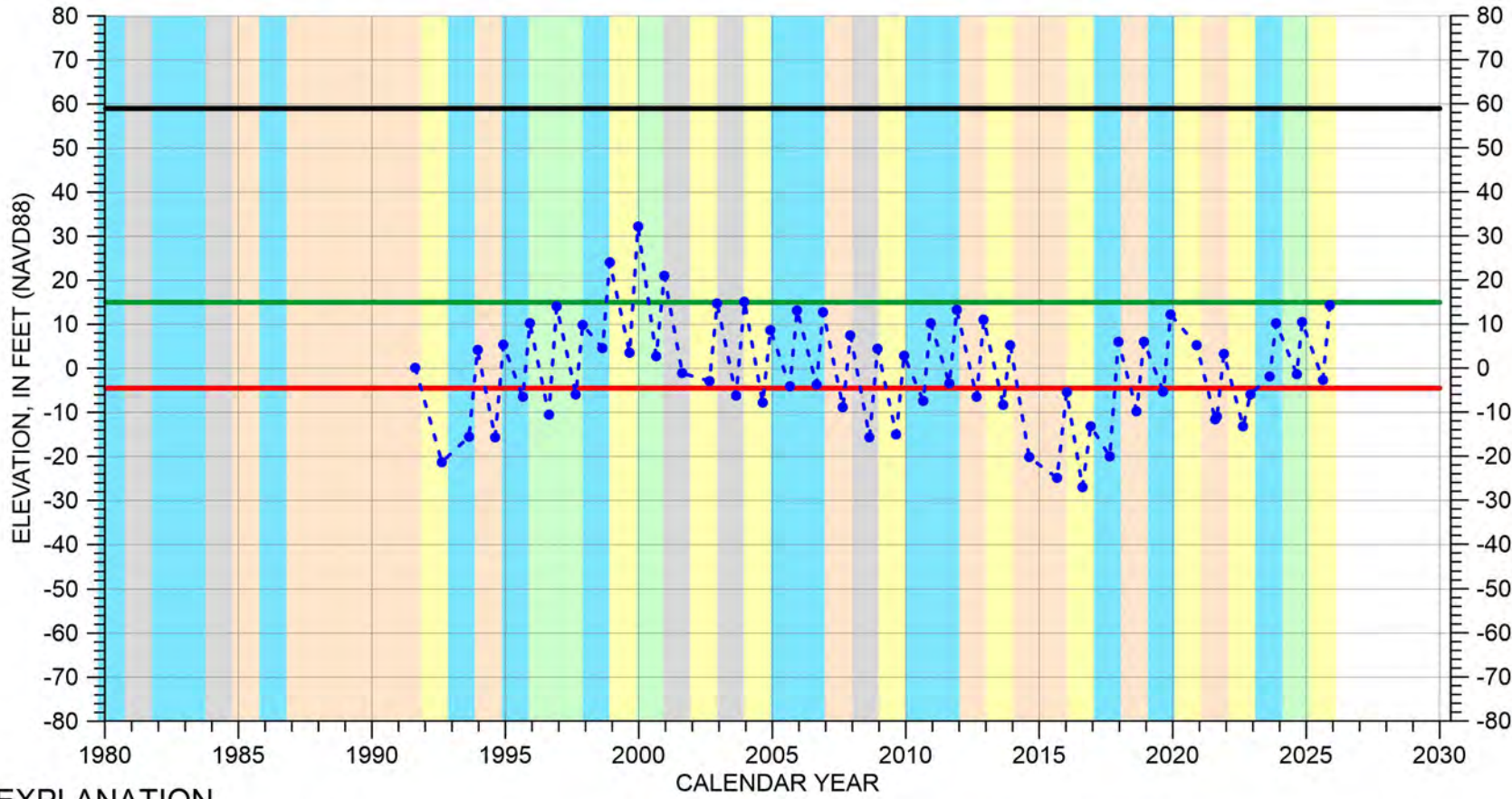
Perforated from
-304 to -684 feet msl



Well bottom
-744 feet msl

HYDROGRAPH OF MEASURED GROUNDWATER ELEVATION FOR 15S/03E-26A01

180/400-Foot Aquifer Subbasin
(400-Foot Aquifer)

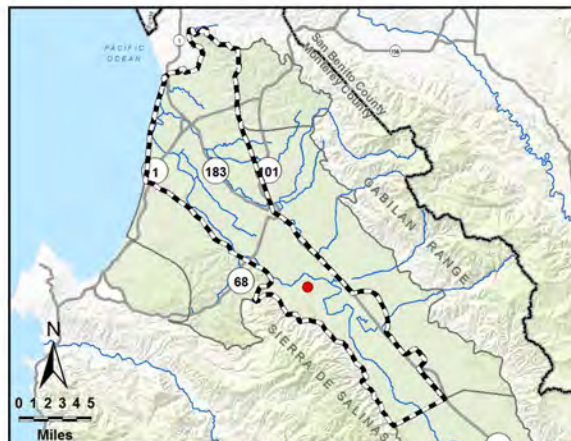


EXPLANATION

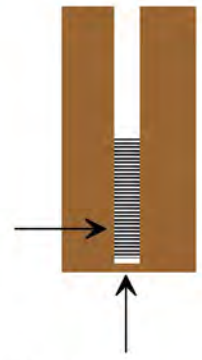
- - - • Groundwater Elevation
- Suspect Measurement
- Land Surface
- Measurable Objective
- Minimum Threshold

WATER YEAR TYPE DESIGNATION

- DRY
- DRY - NORMAL
- NORMAL
- WET - NORMAL
- WET




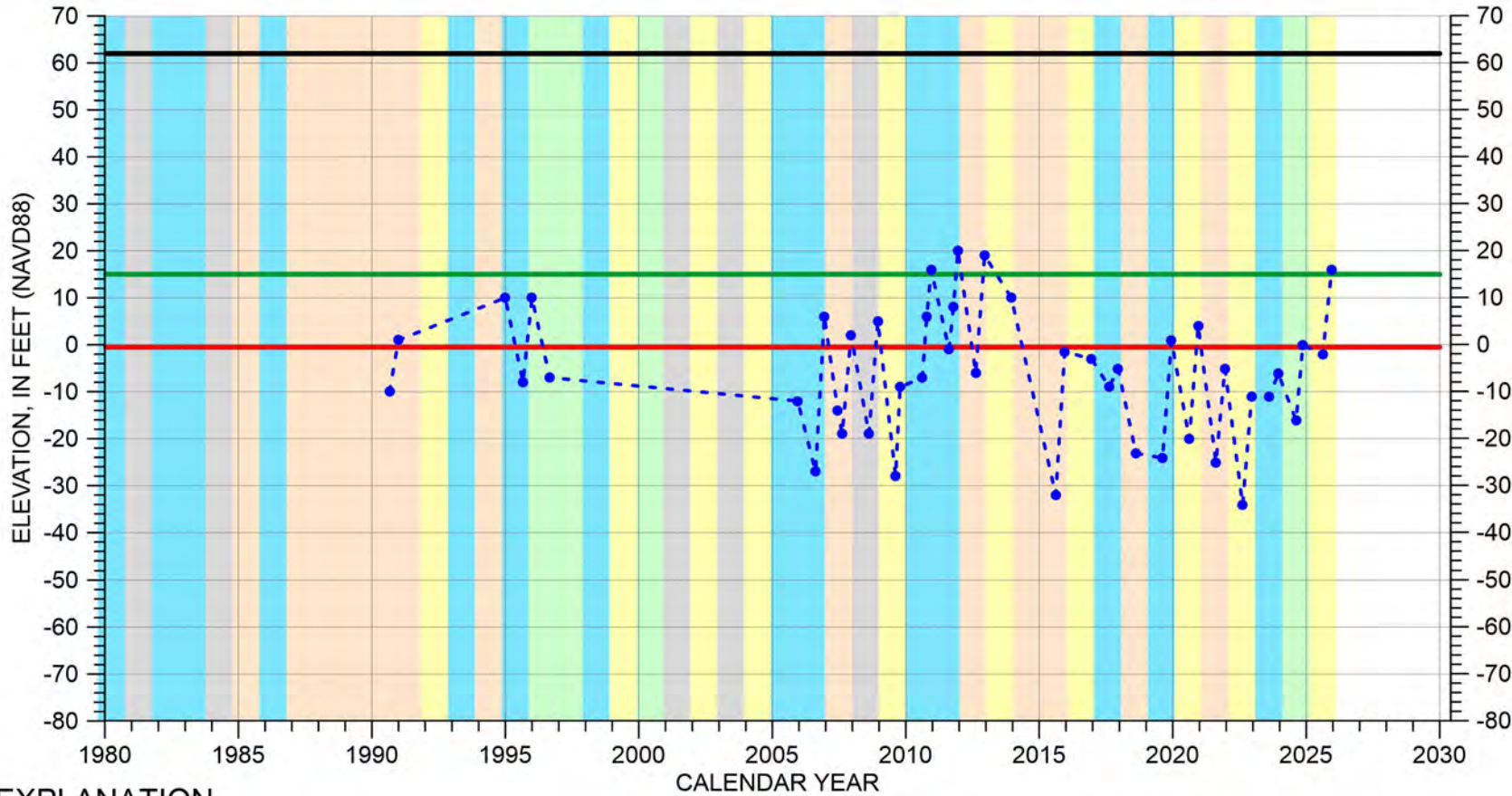
Multiple perforated intervals from -274 to -481 feet msl



Well bottom -511 feet msl

HYDROGRAPH OF MEASURED GROUNDWATER ELEVATION FOR 15S/03E-28B02

180/400-Foot Aquifer Subbasin
(400-Foot Aquifer)

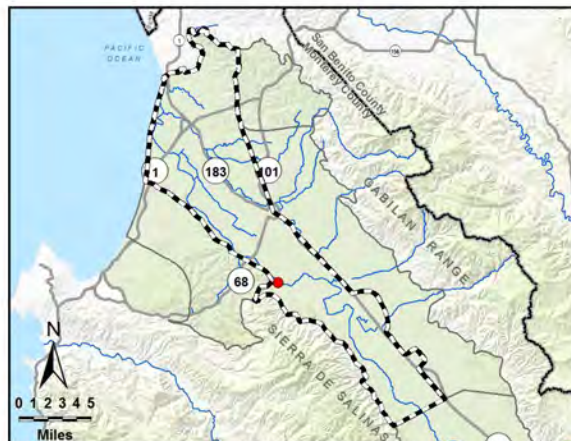


EXPLANATION

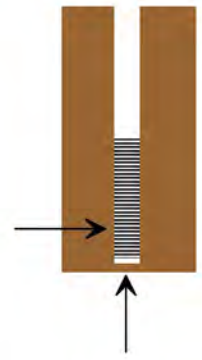
- - - ● - Groundwater Elevation
- - Suspect Measurement
- — — — — Land Surface
- — — — — Measurable Objective
- — — — — Minimum Threshold

WATER YEAR TYPE DESIGNATION

- DRY
- DRY - NORMAL
- NORMAL
- WET - NORMAL
- WET



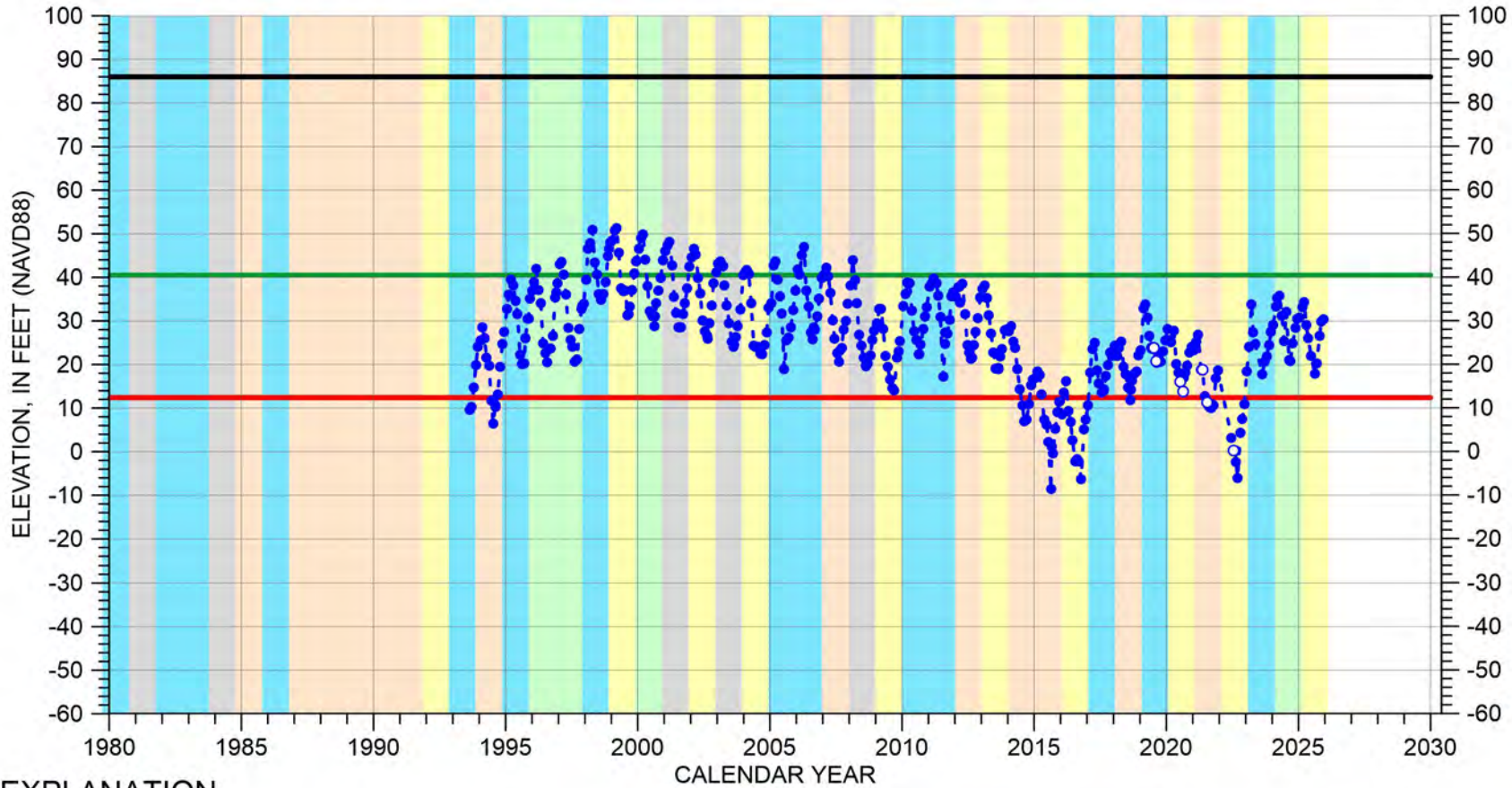
Perforated from
-351 to -403 feet msl



Well bottom
-428 feet msl

HYDROGRAPH OF MEASURED GROUNDWATER ELEVATION FOR 15S/04E-29Q02

180/400-Foot Aquifer Subbasin
(400-Foot Aquifer)

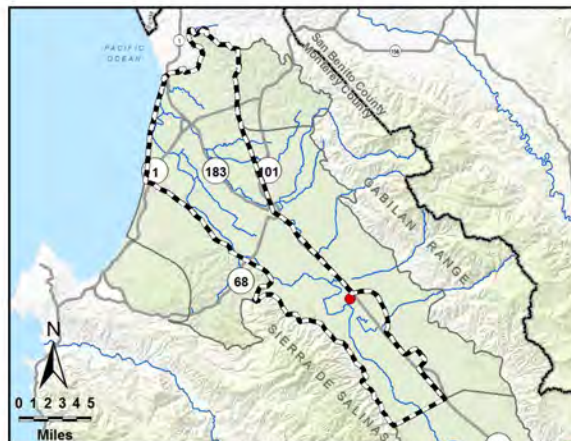


EXPLANATION

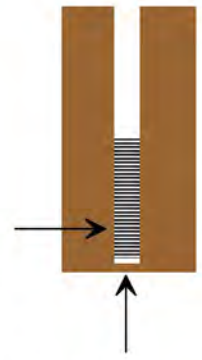
- Groundwater Elevation
- Suspect Measurement
- Land Surface
- Measurable Objective
- Minimum Threshold

WATER YEAR TYPE DESIGNATION

- | | |
|---|---|
| DRY | WET - NORMAL |
| DRY - NORMAL | WET |
| NORMAL | |




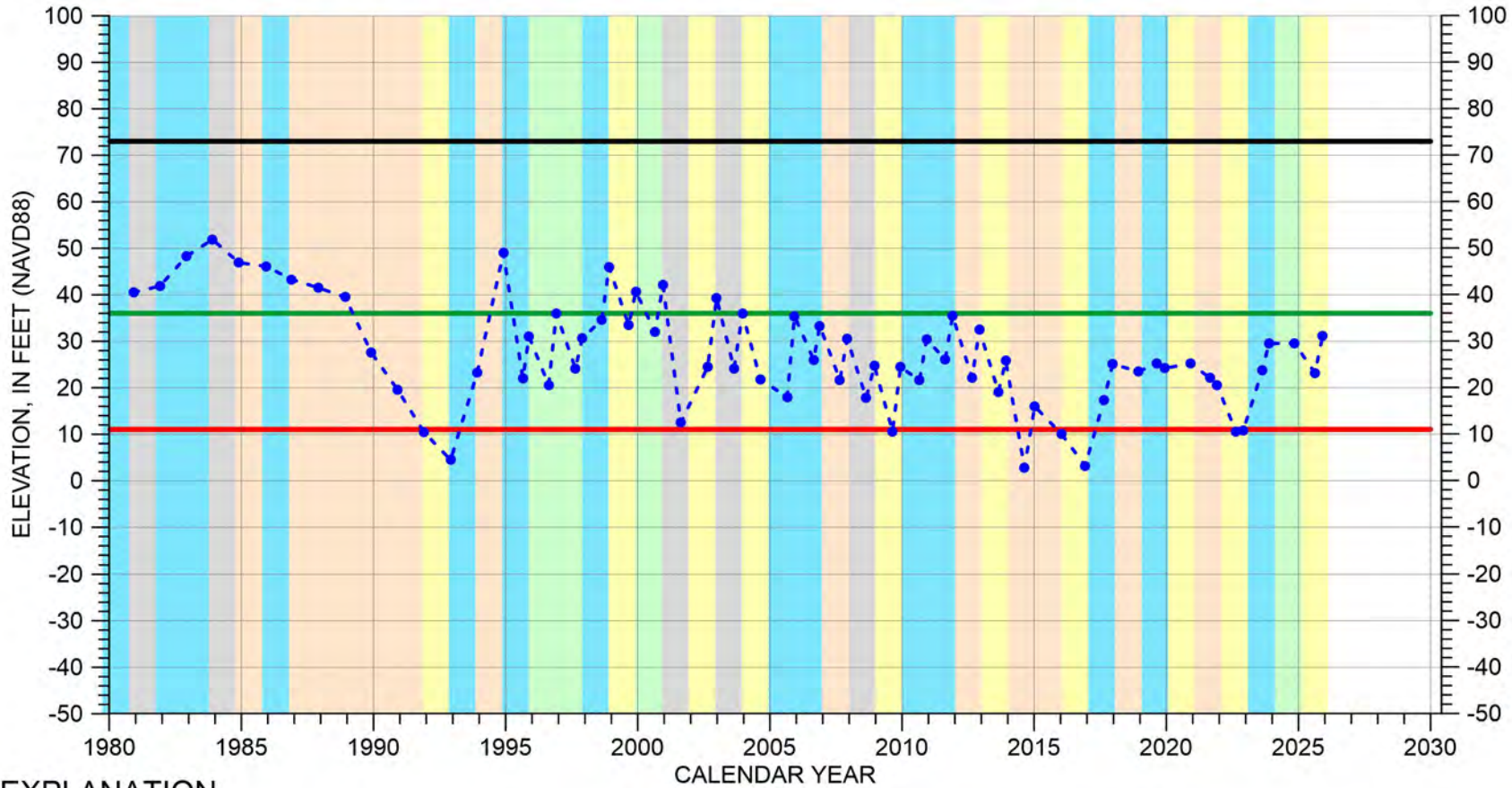
Multiple perforated intervals from -143 to -453 feet msl



Well bottom -469 feet msl

HYDROGRAPH OF MEASURED GROUNDWATER ELEVATION FOR 15S/04E-31A02

180/400-Foot Aquifer Subbasin
(400-Foot Aquifer)

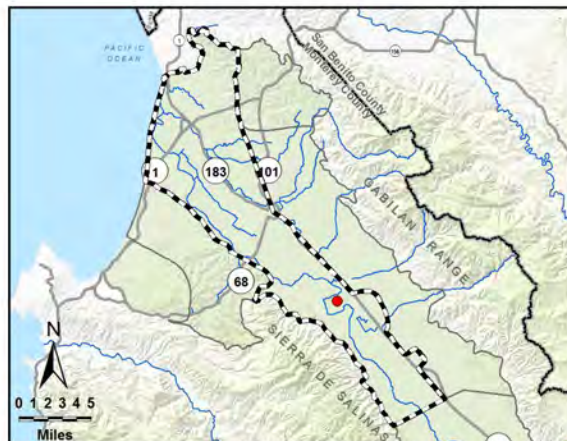


EXPLANATION

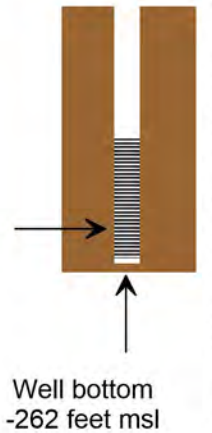
- - ● - - Groundwater Elevation
- Suspect Measurement
- Land Surface
- Measurable Objective
- Minimum Threshold

WATER YEAR TYPE DESIGNATION

- | | |
|---|---|
| DRY | WET - NORMAL |
| DRY - NORMAL | WET |
| NORMAL | |


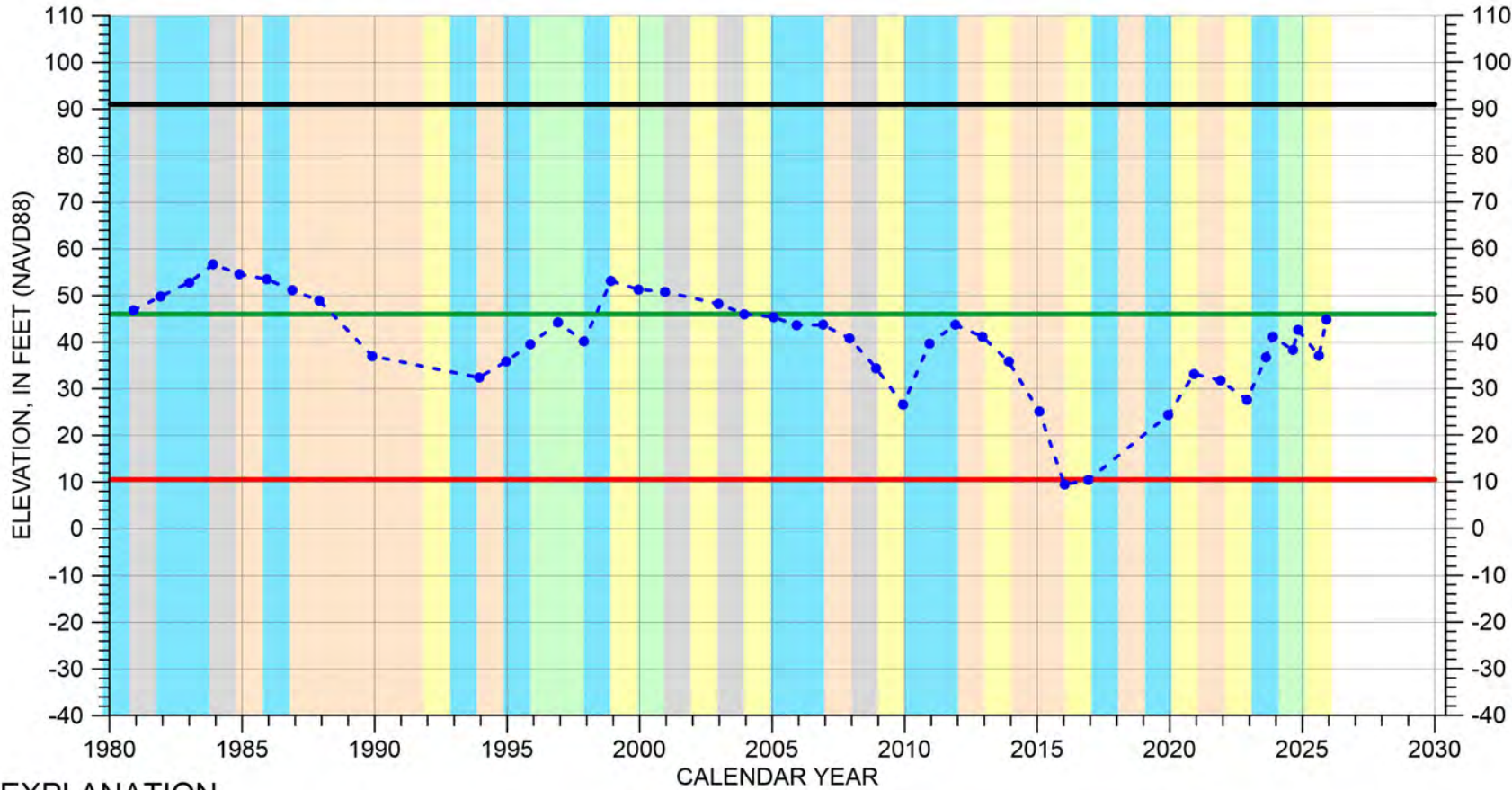


Multiple perforated intervals from -145 to -254 feet msl



HYDROGRAPH OF MEASURED GROUNDWATER ELEVATION FOR 16S/04E-04C01

180/400-Foot Aquifer Subbasin
(400-Foot Aquifer)

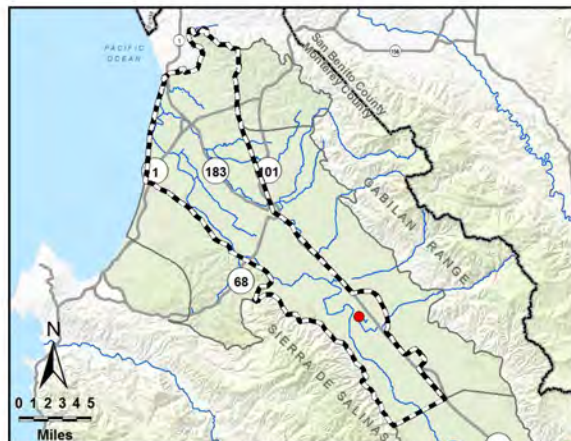


EXPLANATION

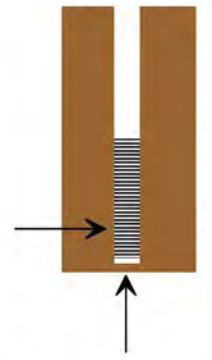
- - - ● - Groundwater Elevation
- - Suspect Measurement
- - Land Surface
- - Measurable Objective
- - Minimum Threshold

WATER YEAR TYPE DESIGNATION

- DRY
- DRY - NORMAL
- NORMAL
- WET - NORMAL
- WET



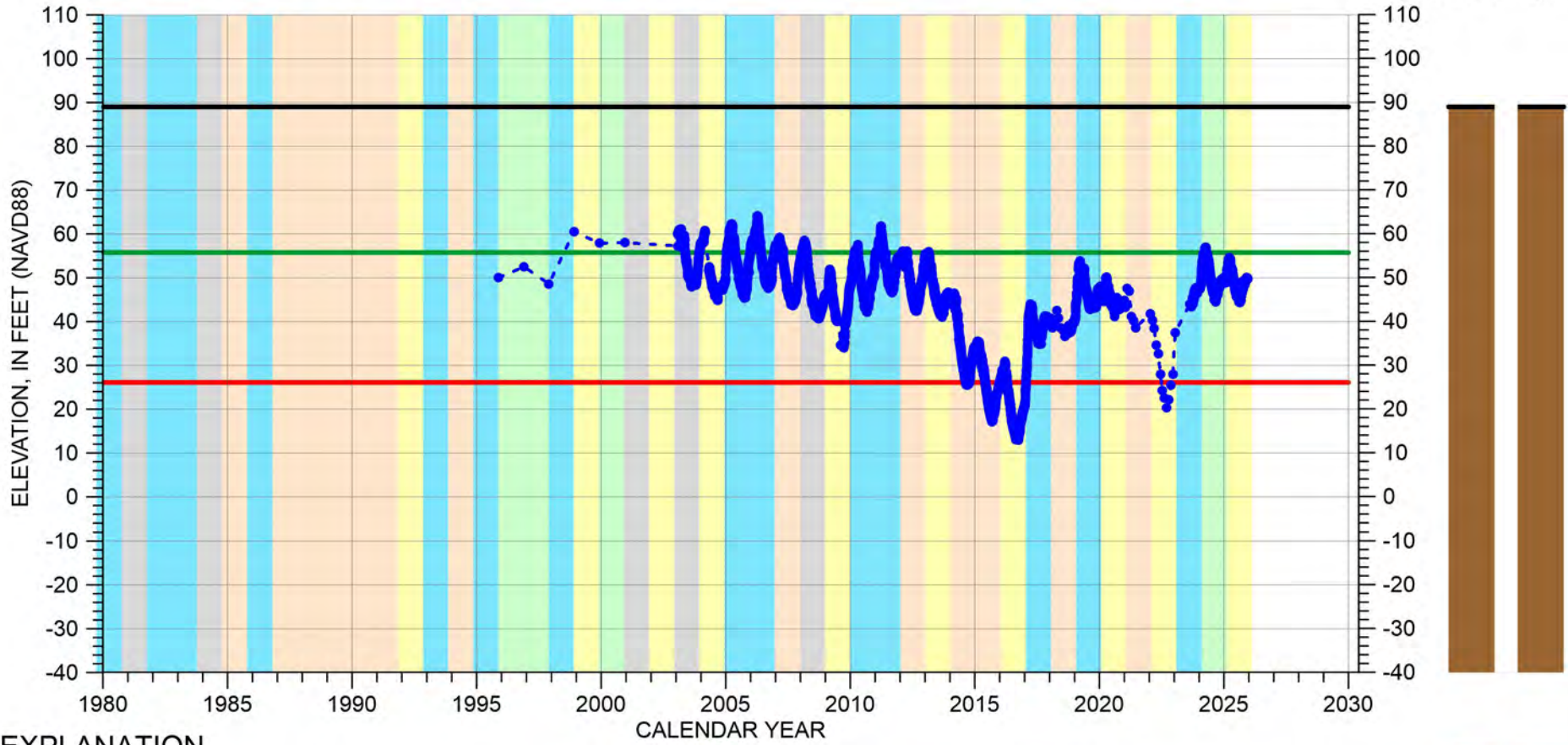
Multiple perforated intervals from -224 to -368 feet msl



Well bottom -375 feet msl

HYDROGRAPH OF MEASURED GROUNDWATER ELEVATION FOR 16S/04E-08H03

180/400-Foot Aquifer Subbasin
(400-Foot Aquifer)

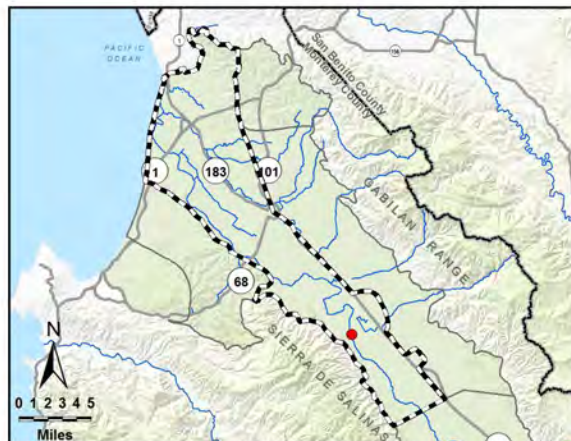


EXPLANATION

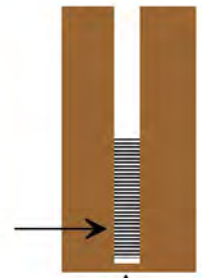
- Groundwater Elevation
- Suspect Measurement
- Land Surface
- Measurable Objective
- Minimum Threshold

WATER YEAR TYPE DESIGNATION

- | | |
|--|--|
| DRY | WET - NORMAL |
| DRY - NORMAL | WET |
| NORMAL | |



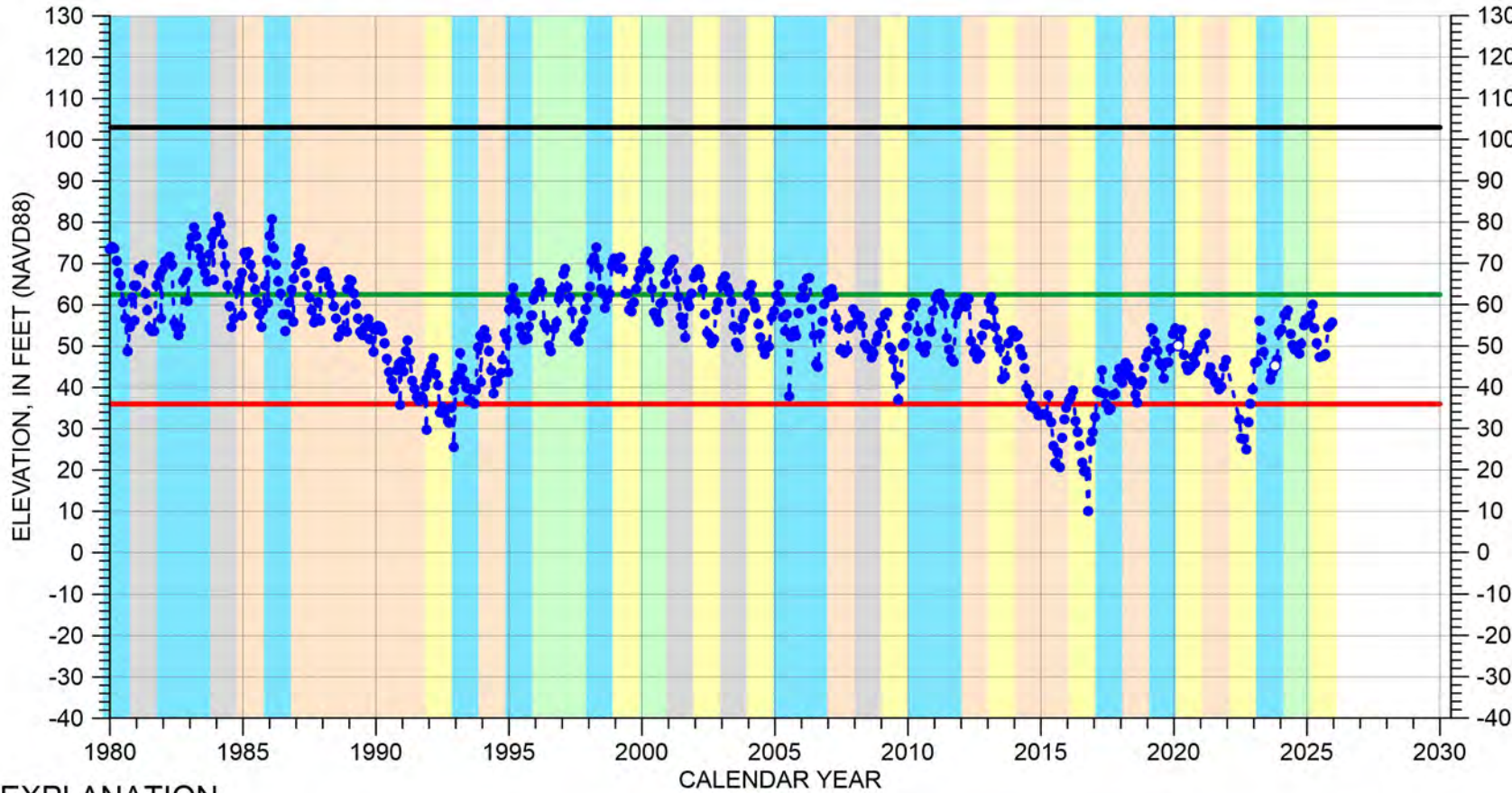
Perforated from
-152 to -202 feet msl



Well bottom
-207 feet msl

HYDROGRAPH OF MEASURED GROUNDWATER ELEVATION FOR 16S/04E-10R02

180/400-Foot Aquifer Subbasin
(400-Foot Aquifer)

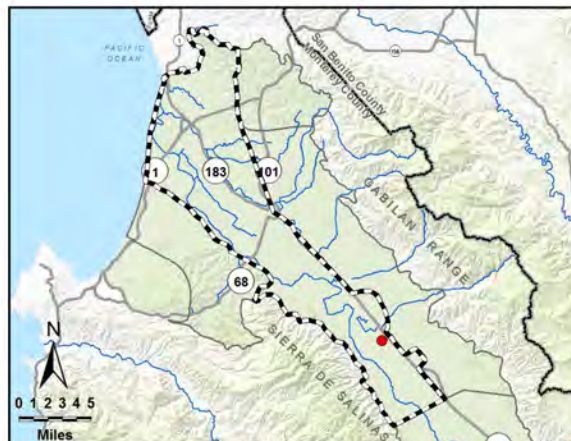


EXPLANATION

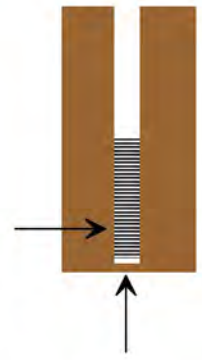
- Groundwater Elevation
- Suspect Measurement
- Land Surface
- Measurable Objective
- Minimum Threshold

WATER YEAR TYPE DESIGNATION

- | | |
|--|--|
| DRY | WET - NORMAL |
| DRY - NORMAL | WET |
| NORMAL | |




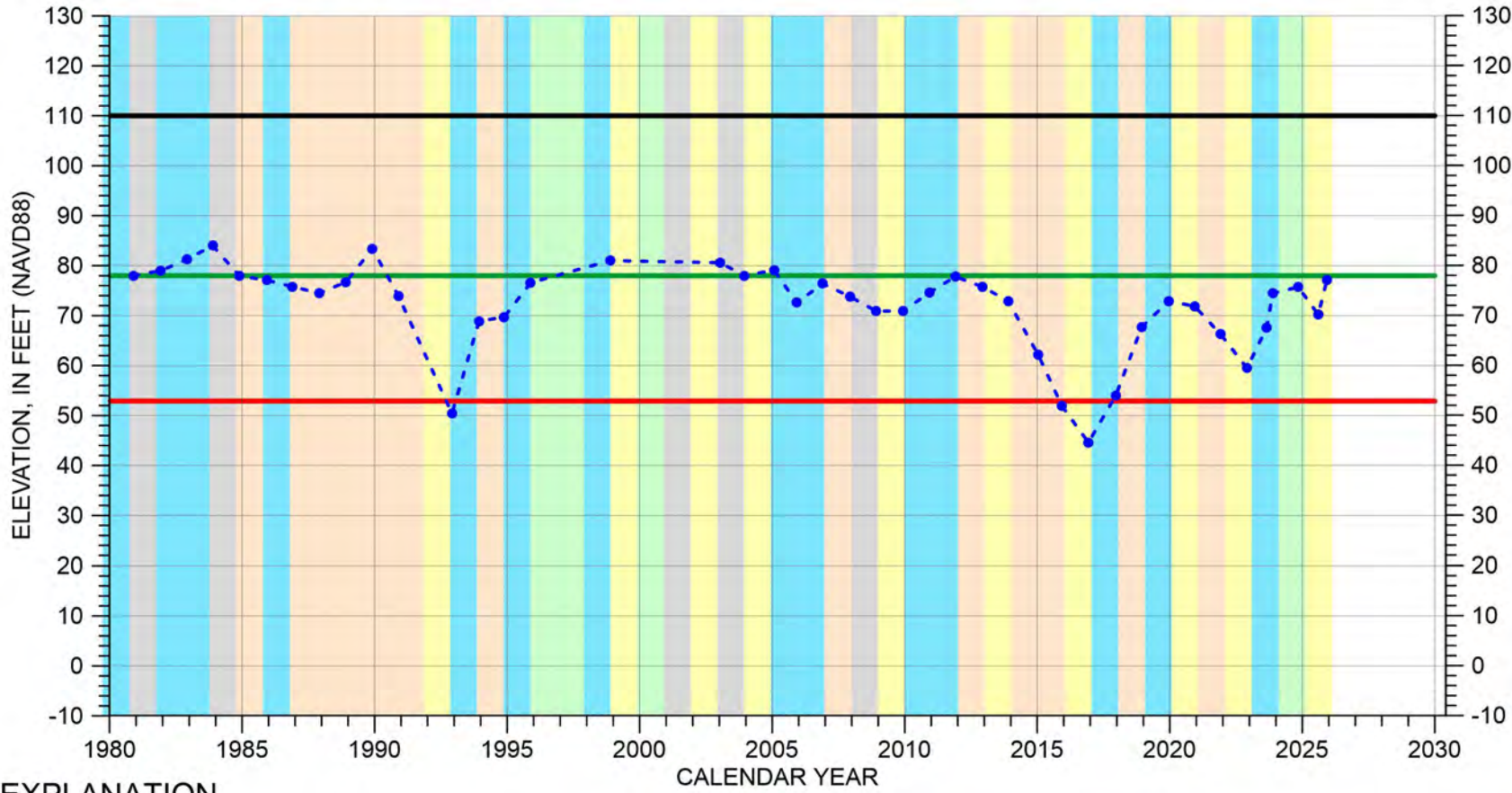
Multiple perforated intervals from -109 to -374 feet msl



Well bottom -381 feet msl

HYDROGRAPH OF MEASURED GROUNDWATER ELEVATION FOR 16S/04E-25G01

180/400-Foot Aquifer Subbasin
(400-Foot Aquifer)

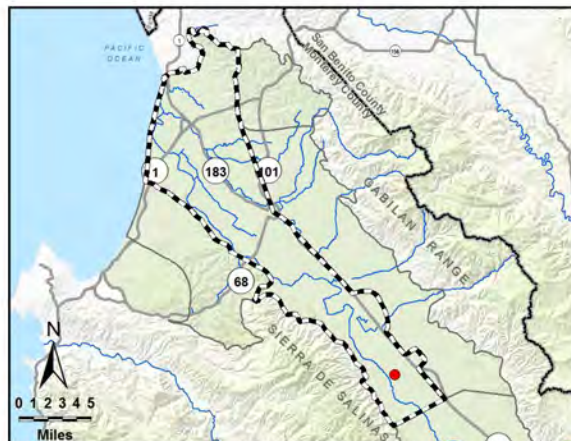


EXPLANATION

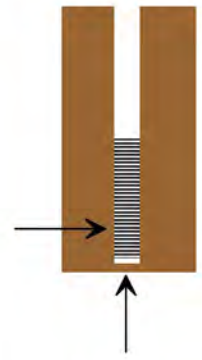
- - - ● - Groundwater Elevation
- - Suspect Measurement
- - Land Surface
- - Measurable Objective
- - Minimum Threshold

WATER YEAR TYPE DESIGNATION

- DRY
- DRY - NORMAL
- NORMAL
- WET - NORMAL
- WET




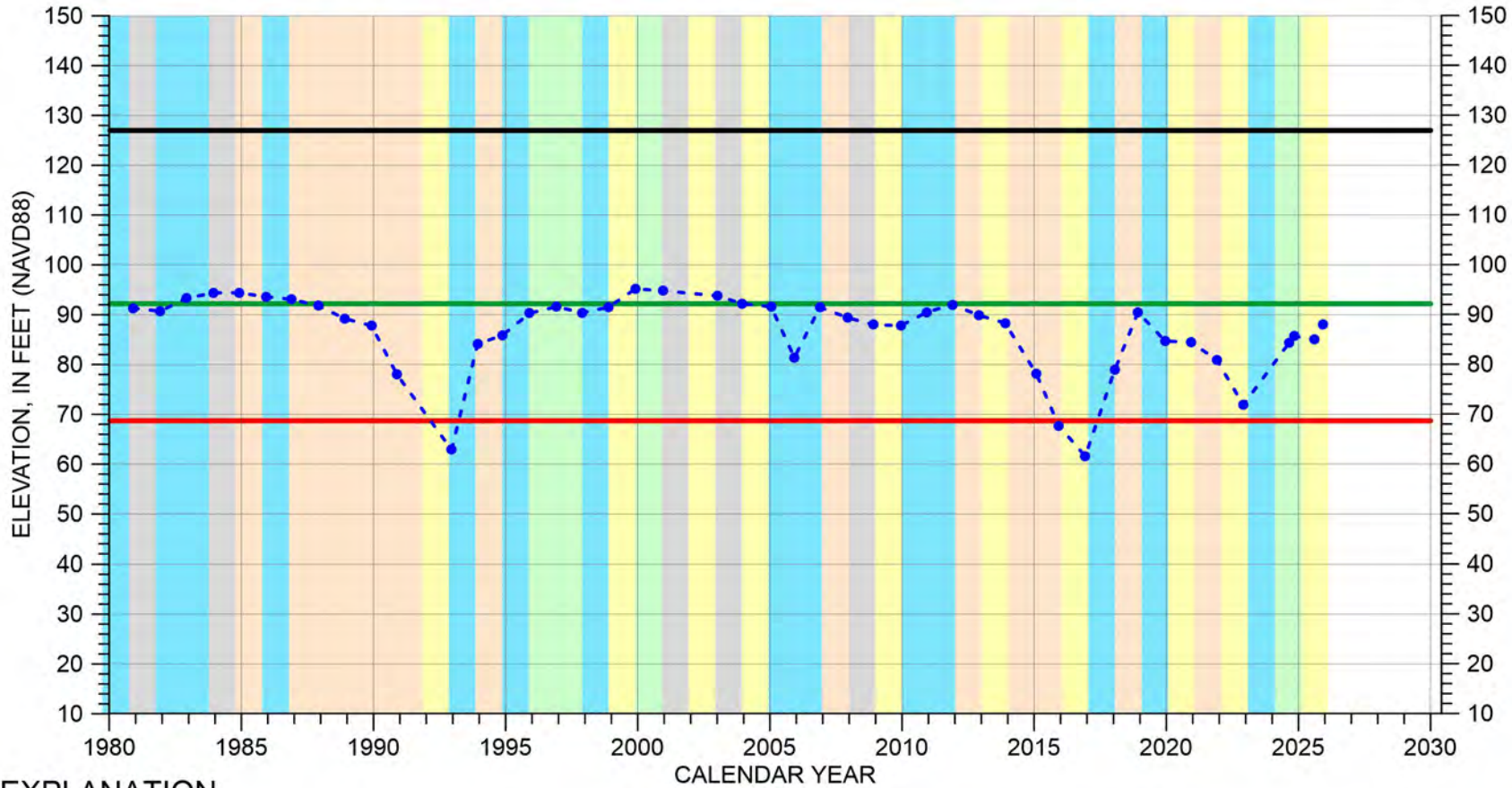
Perforated from
-320 to -436 feet msl



Well bottom
-450 feet msl

HYDROGRAPH OF MEASURED GROUNDWATER ELEVATION FOR 16S/05E-30J02

180/400-Foot Aquifer Subbasin
(400-Foot Aquifer)

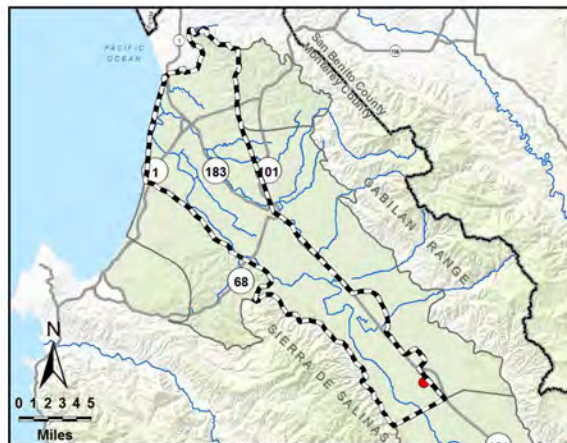


EXPLANATION

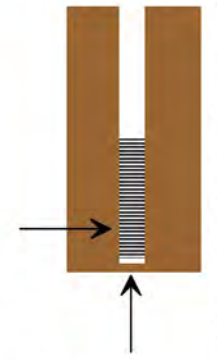
- - - ● - Groundwater Elevation
- - Suspect Measurement
- - Land Surface
- - Measurable Objective
- - Minimum Threshold

WATER YEAR TYPE DESIGNATION

- | | |
|--------------|--------------|
| DRY | WET - NORMAL |
| DRY - NORMAL | WET |
| NORMAL | |



Multiple perforated intervals from -63 to -308 feet msl

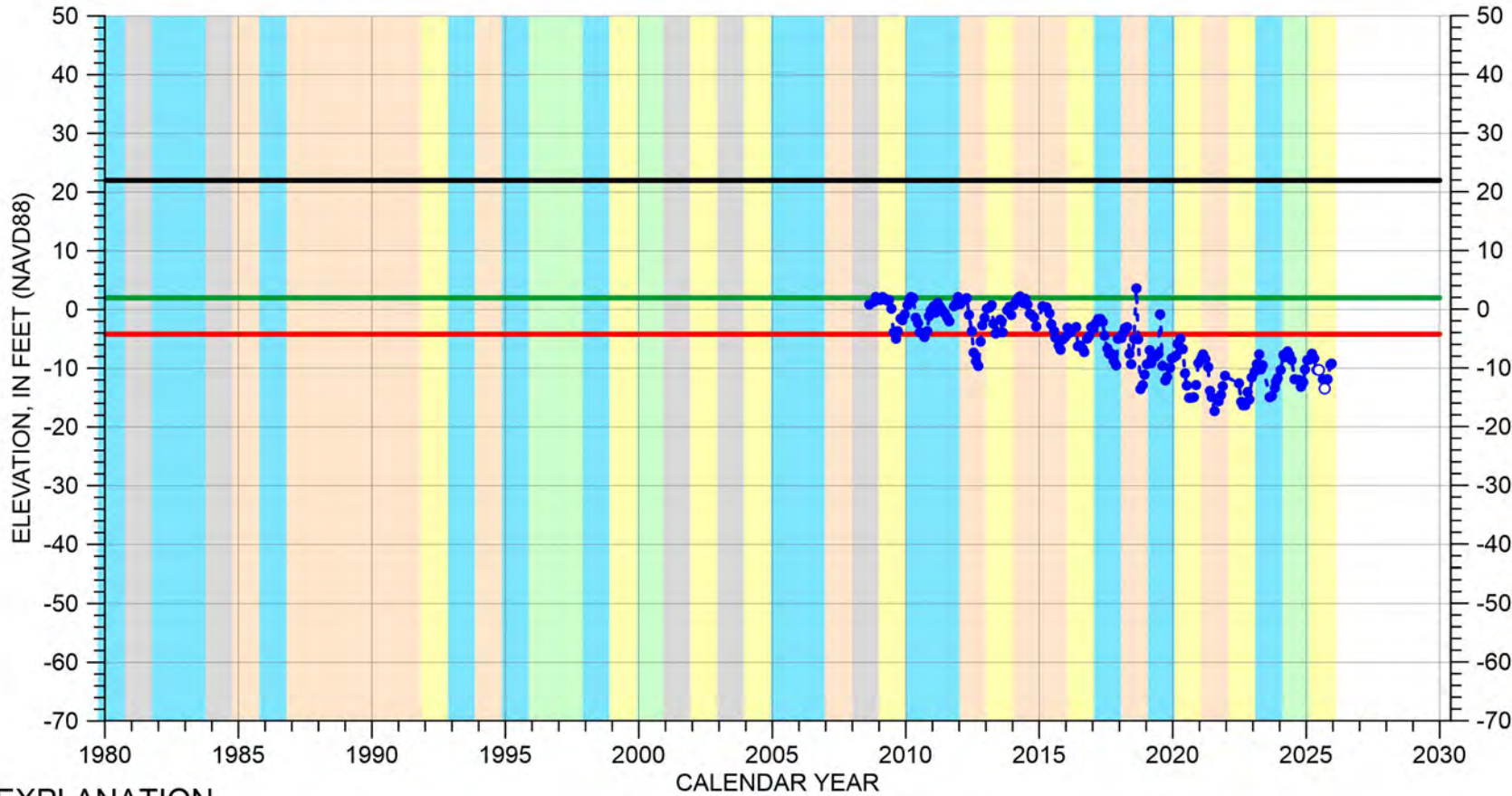


Well bottom -321 feet msl

Deep Aquifers

HYDROGRAPH OF MEASURED GROUNDWATER ELEVATION FOR 13S/01E-36J02

180/400-Foot Aquifer Subbasin
(Deep Aquifers)

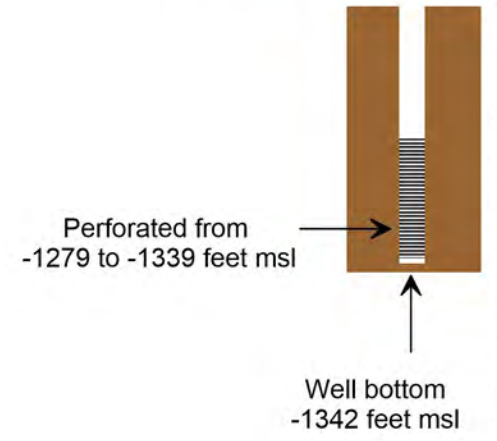
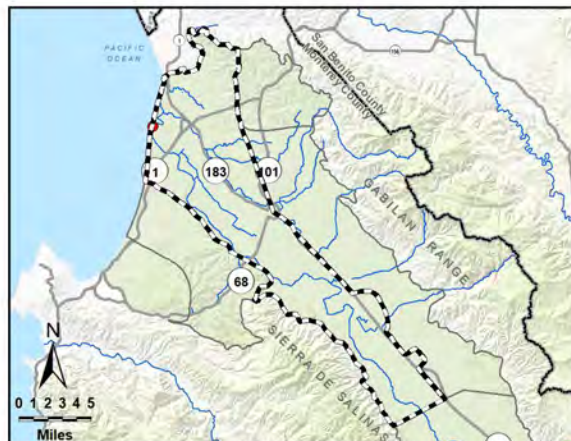


EXPLANATION

- Groundwater Elevation
- Suspect Measurement
- Land Surface
- Measurable Objective
- Minimum Threshold

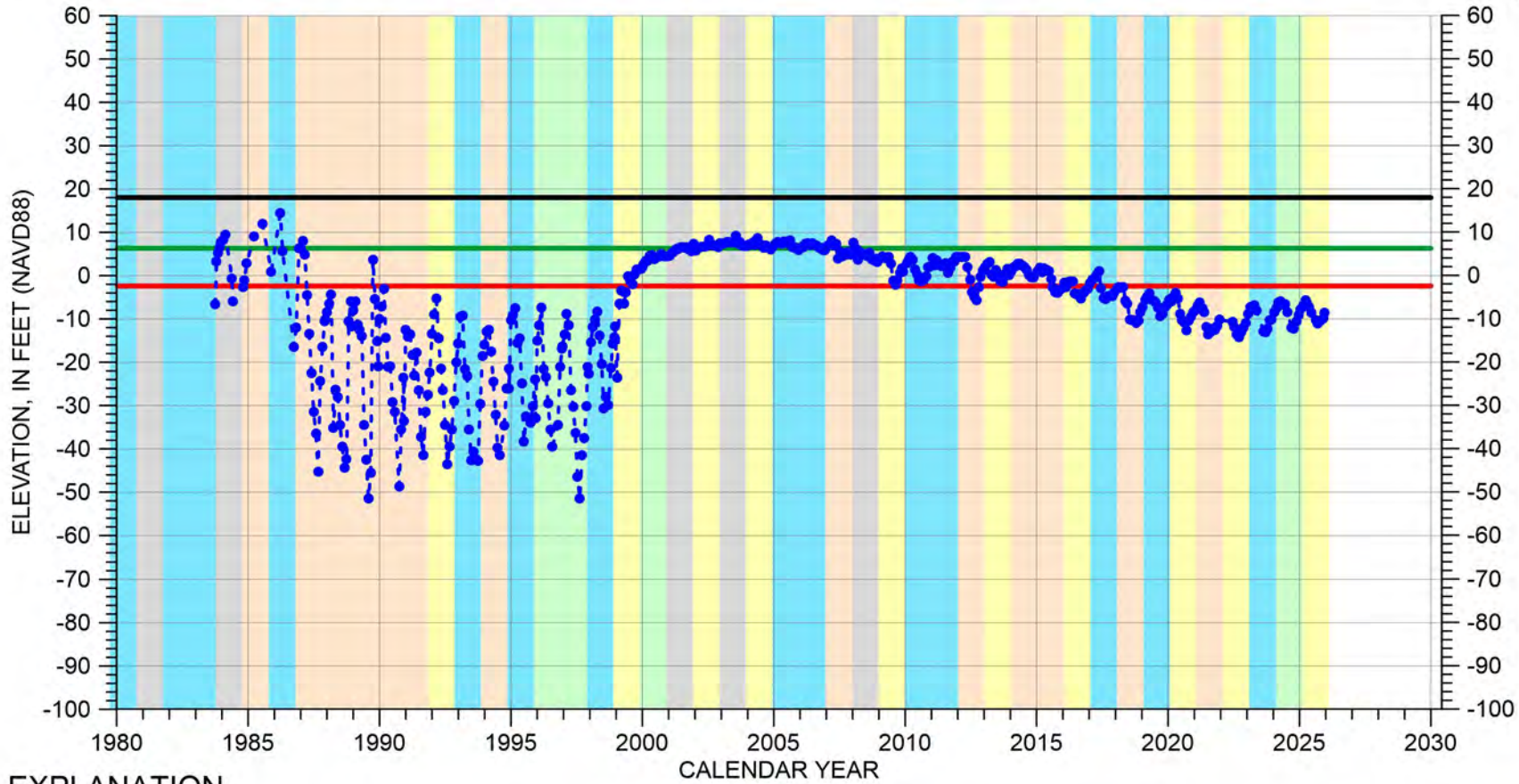
WATER YEAR TYPE DESIGNATION

- | | |
|---|---|
| DRY | WET - NORMAL |
| DRY - NORMAL | WET |
| NORMAL | |



HYDROGRAPH OF MEASURED GROUNDWATER ELEVATION FOR 13S/02E-19Q03

180/400-Foot Aquifer Subbasin
(Deep Aquifers)



EXPLANATION

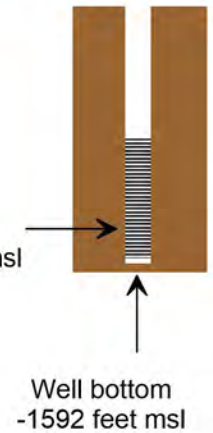
- Groundwater Elevation
- Suspect Measurement
- Land Surface
- Measurable Objective
- Minimum Threshold

WATER YEAR TYPE DESIGNATION

- | | |
|--|--|
| DRY | WET - NORMAL |
| DRY - NORMAL | WET |
| NORMAL | |

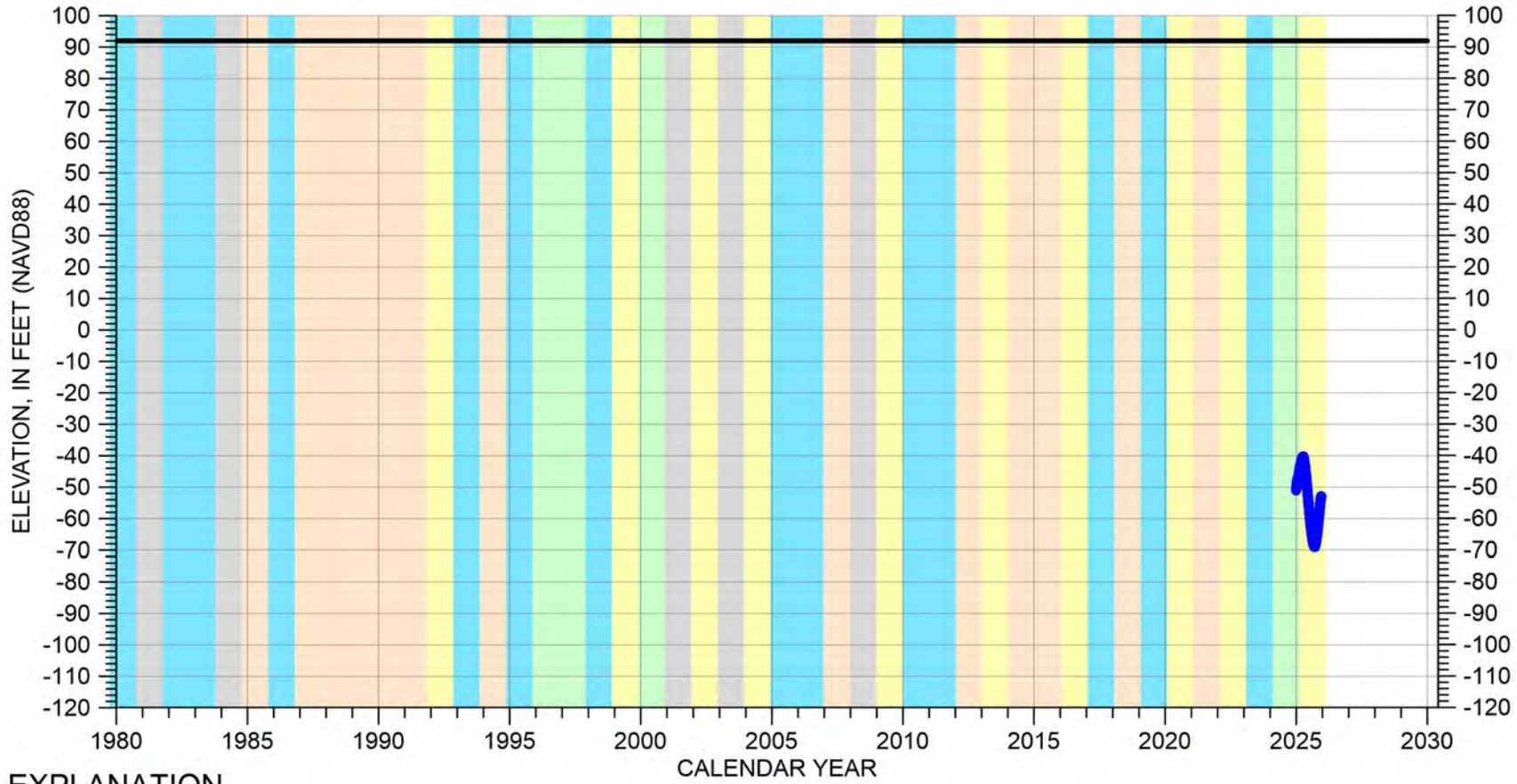


Perforated from
-1202 to -1532 feet msl



HYDROGRAPH OF MEASURED GROUNDWATER ELEVATION FOR 13S/02E-26L02

180/400-Foot Aquifer Subbasin
(Deep Aquifers)

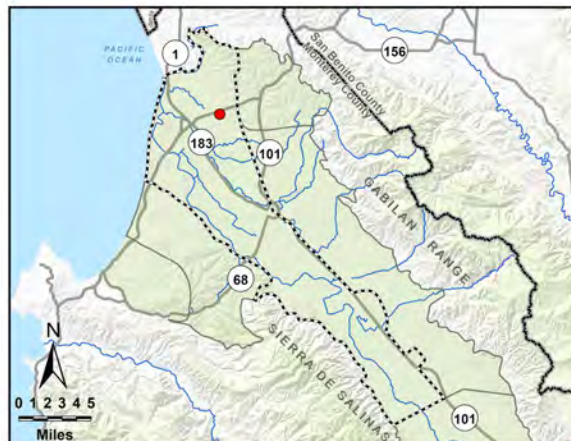


EXPLANATION

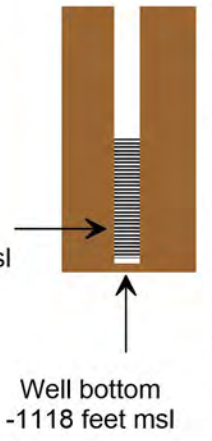
- Groundwater Elevation
- Suspect Measurement
- Land Surface
- Measurable Objective
- Minimum Threshold

WATER YEAR TYPE DESIGNATION

- | | |
|--|--|
| DRY | WET - NORMAL |
| DRY - NORMAL | WET |
| NORMAL | |

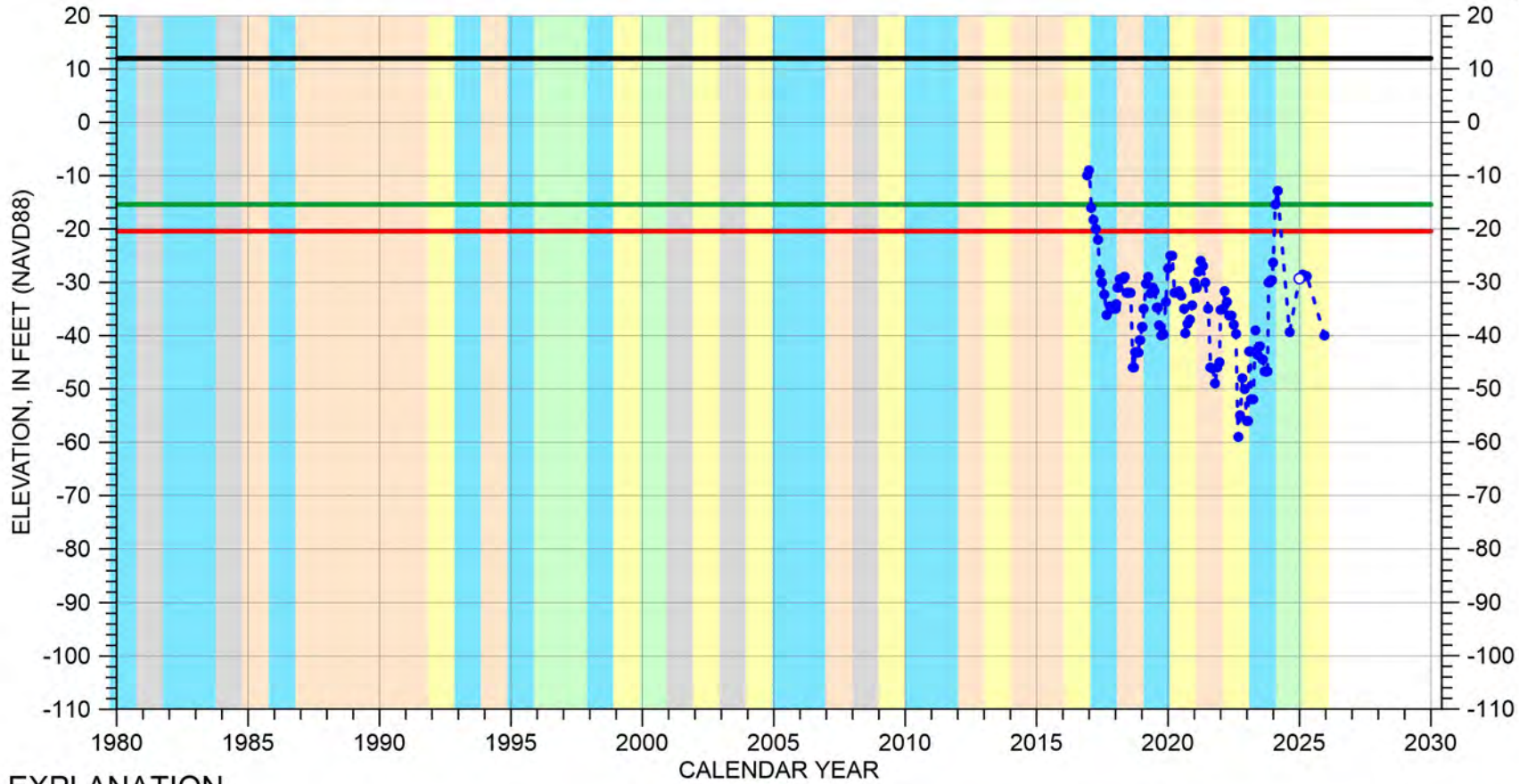


Perforated from
-1058 to -1108 feet msl



HYDROGRAPH OF MEASURED GROUNDWATER ELEVATION FOR 13S/02E-28L03

180/400-Foot Aquifer Subbasin
(Deep Aquifers)

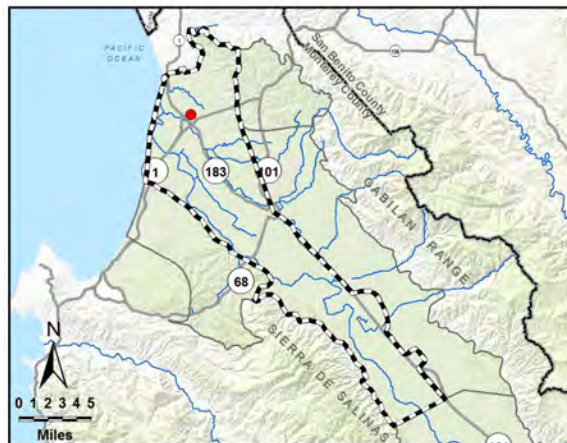


EXPLANATION

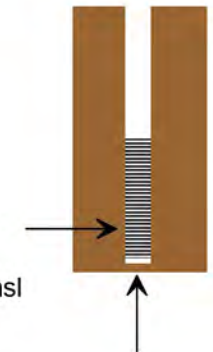
- - - ● Groundwater Elevation
- Suspect Measurement
- Land Surface
- Measurable Objective
- Minimum Threshold

WATER YEAR TYPE DESIGNATION

- | | |
|--------------|--------------|
| DRY | WET - NORMAL |
| DRY - NORMAL | WET |
| NORMAL | |



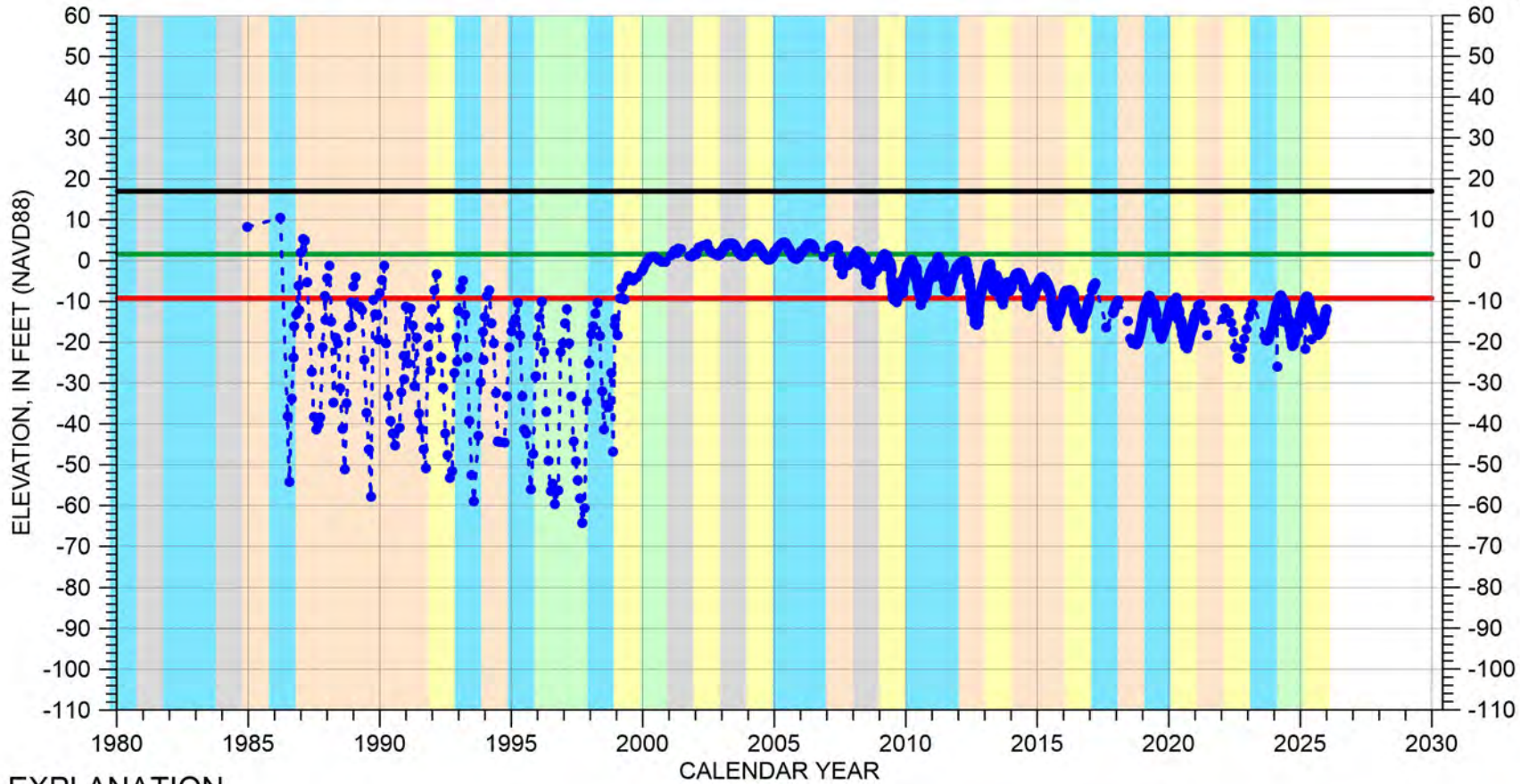
Multiple perforated intervals from
-1068 to -1318 feet msl



Well bottom
-1448 feet msl

HYDROGRAPH OF MEASURED GROUNDWATER ELEVATION FOR 13S/02E-32E05

180/400-Foot Aquifer Subbasin
(Deep Aquifers)

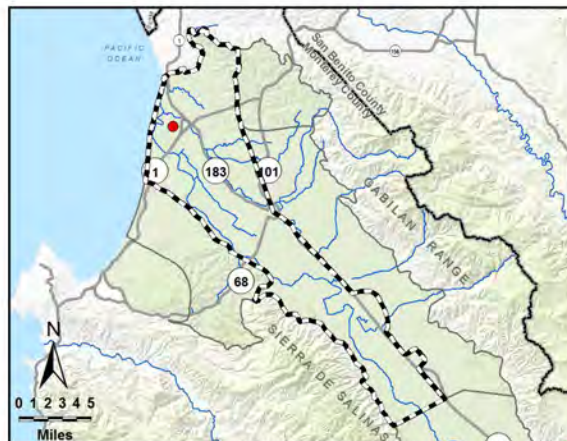


EXPLANATION

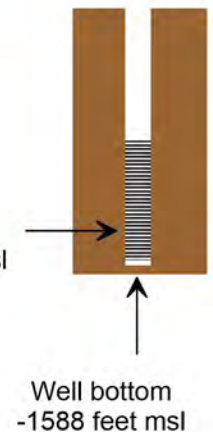
- Groundwater Elevation
- Suspect Measurement
- Land Surface
- Measurable Objective
- Minimum Threshold

WATER YEAR TYPE DESIGNATION

- | | |
|--|--|
| DRY | WET - NORMAL |
| DRY - NORMAL | WET |
| NORMAL | |

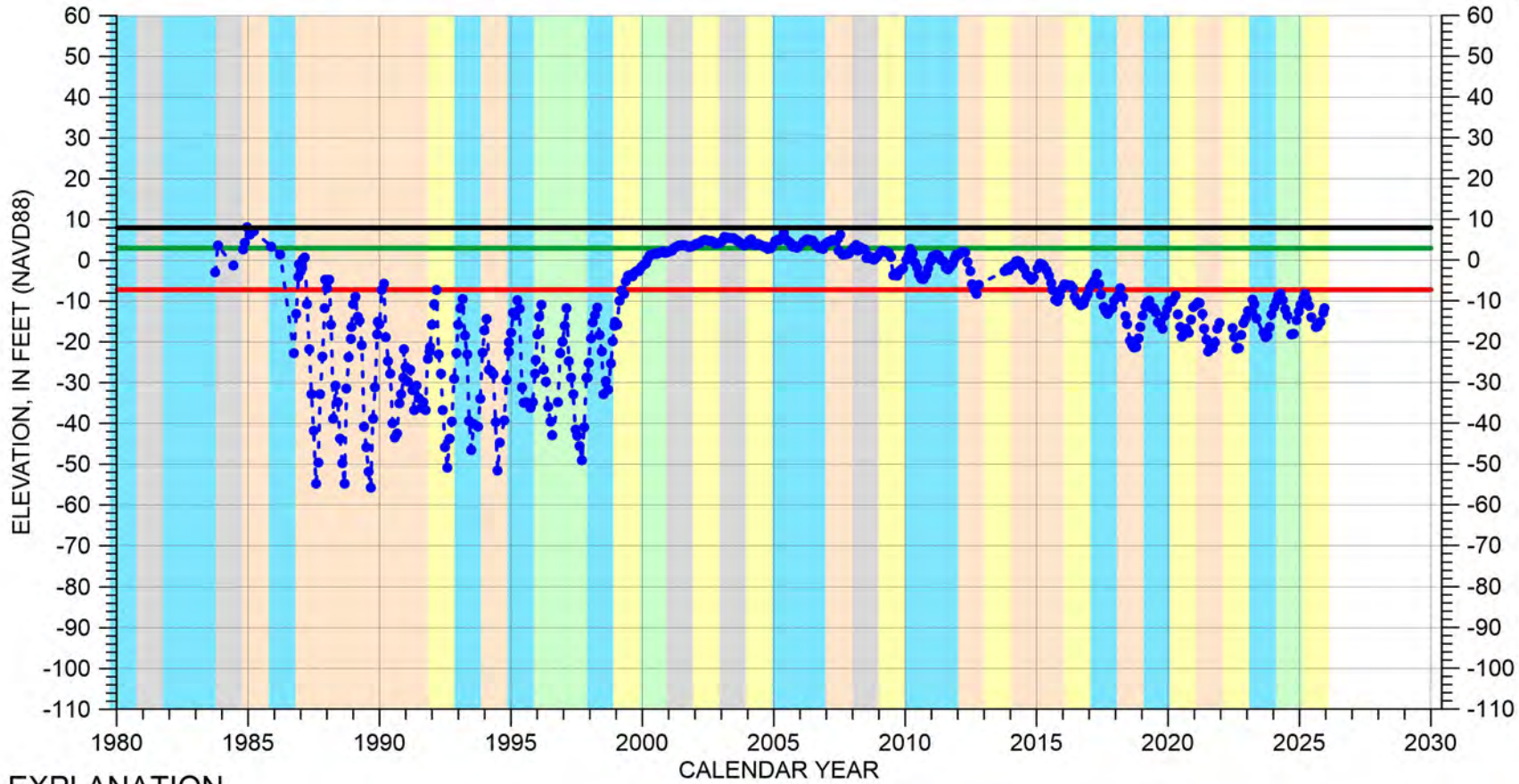


Perforated from
-758 to -1568 feet msl



HYDROGRAPH OF MEASURED GROUNDWATER ELEVATION FOR 14S/02E-06L01

180/400-Foot Aquifer Subbasin
(Deep Aquifers)



EXPLANATION

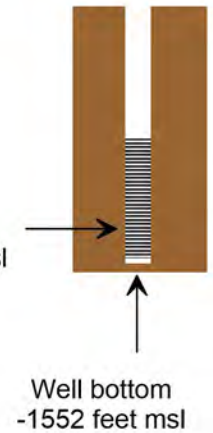
- Groundwater Elevation
- Suspect Measurement
- Land Surface
- Measurable Objective
- Minimum Threshold

WATER YEAR TYPE DESIGNATION

- | | |
|---|---|
| DRY | WET - NORMAL |
| DRY - NORMAL | WET |
| NORMAL | |


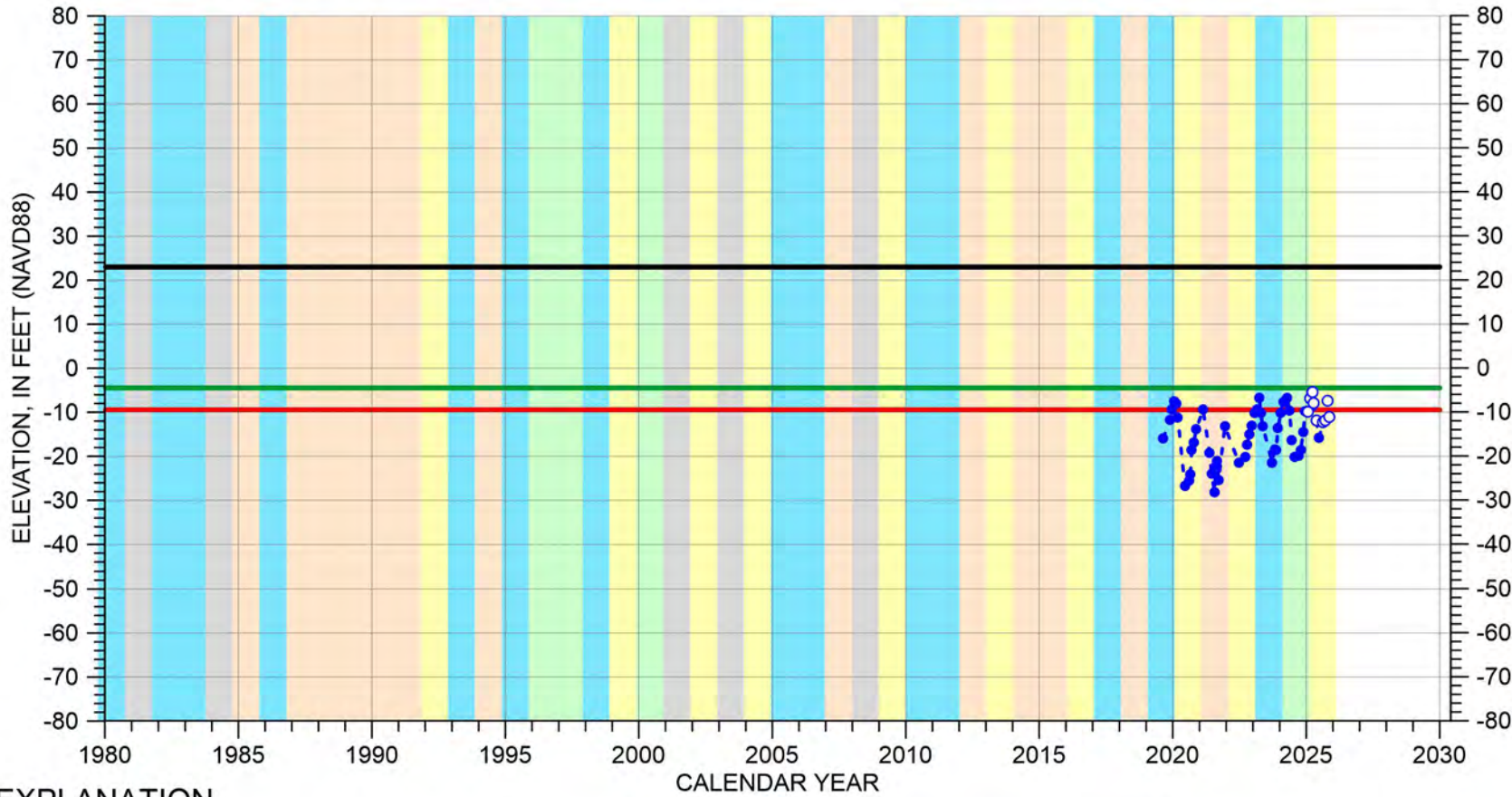


Perforated from
-852 to -1532 feet msl



HYDROGRAPH OF MEASURED GROUNDWATER ELEVATION FOR 14S/02E-07J03

180/400-Foot Aquifer Subbasin
(Deep Aquifers)

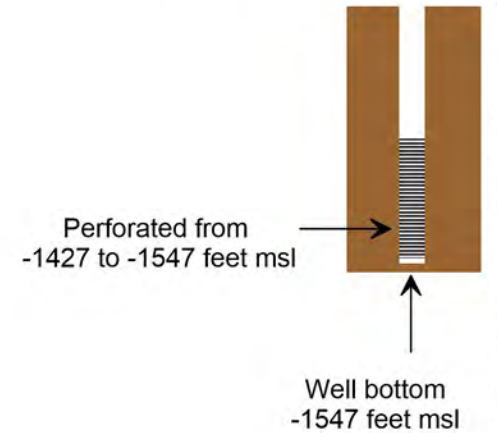
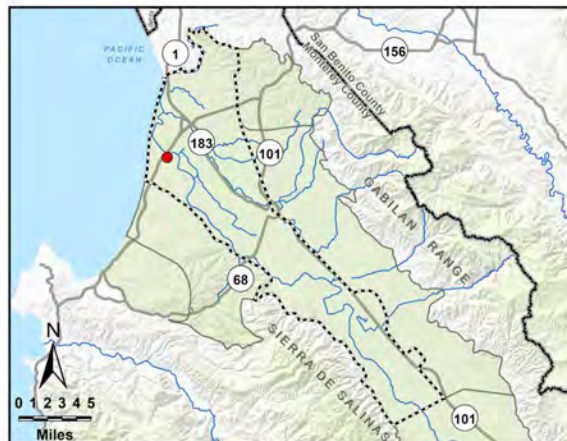


EXPLANATION

- Groundwater Elevation
- Suspect Measurement
- Land Surface
- Measurable Objective
- Minimum Threshold

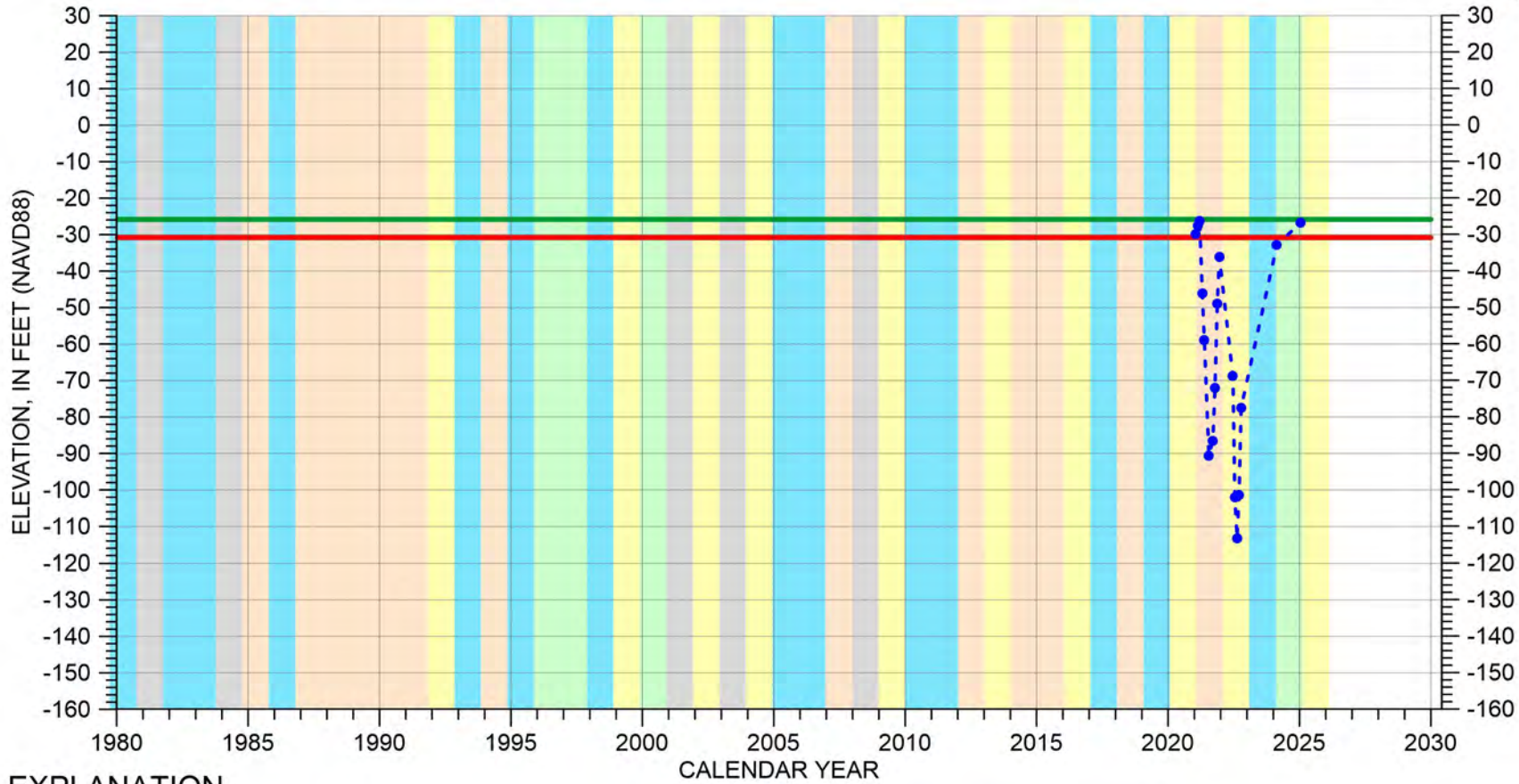
WATER YEAR TYPE DESIGNATION

- | | |
|---|---|
| DRY | WET - NORMAL |
| DRY - NORMAL | WET |
| NORMAL | |



HYDROGRAPH OF MEASURED GROUNDWATER ELEVATION FOR 14S/02E-14R02

180/400-Foot Aquifer Subbasin
(Deep Aquifers)

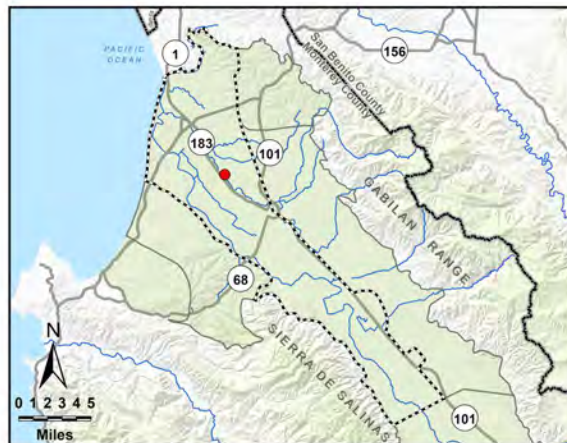


EXPLANATION

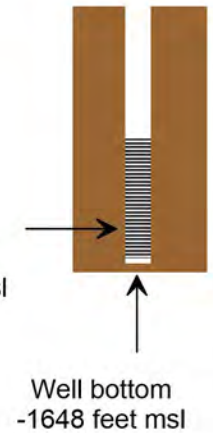
- - - • Groundwater Elevation
- Suspect Measurement
- Land Surface (42 FT MSL)
- Measurable Objective
- Minimum Threshold

WATER YEAR TYPE DESIGNATION

- | | |
|--------------|--------------|
| DRY | WET - NORMAL |
| DRY - NORMAL | WET |
| NORMAL | |

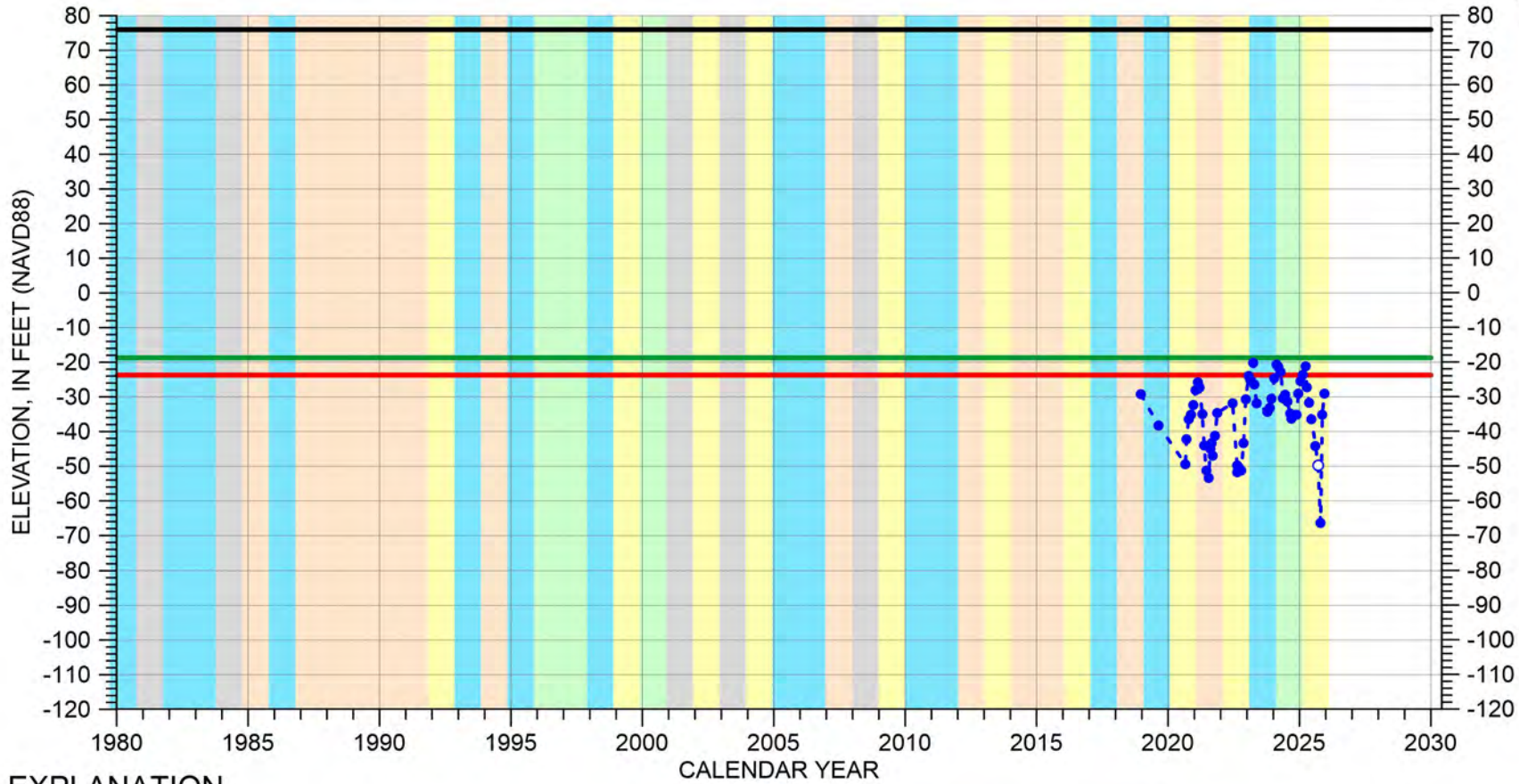


Multiple perforated intervals from -838 to -1638 feet msl



HYDROGRAPH OF MEASURED GROUNDWATER ELEVATION FOR 14S/02E-20E01

180/400-Foot Aquifer Subbasin
(Deep Aquifers)

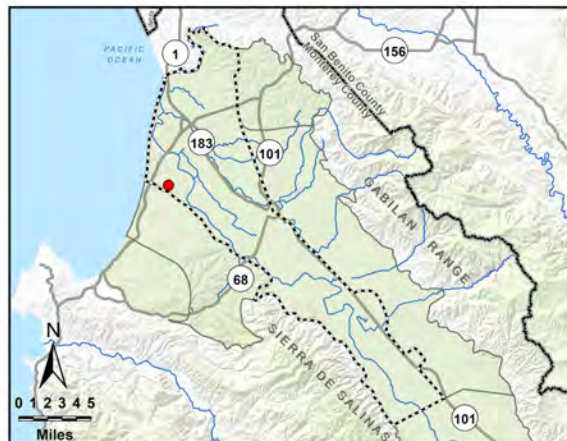


EXPLANATION

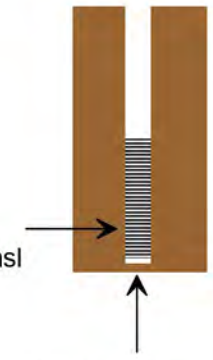
- - - ● - Groundwater Elevation
- - Suspect Measurement
- - Land Surface
- - Measurable Objective
- - Minimum Threshold

WATER YEAR TYPE DESIGNATION

- | | |
|--------------|--------------|
| DRY | WET - NORMAL |
| DRY - NORMAL | WET |
| NORMAL | |



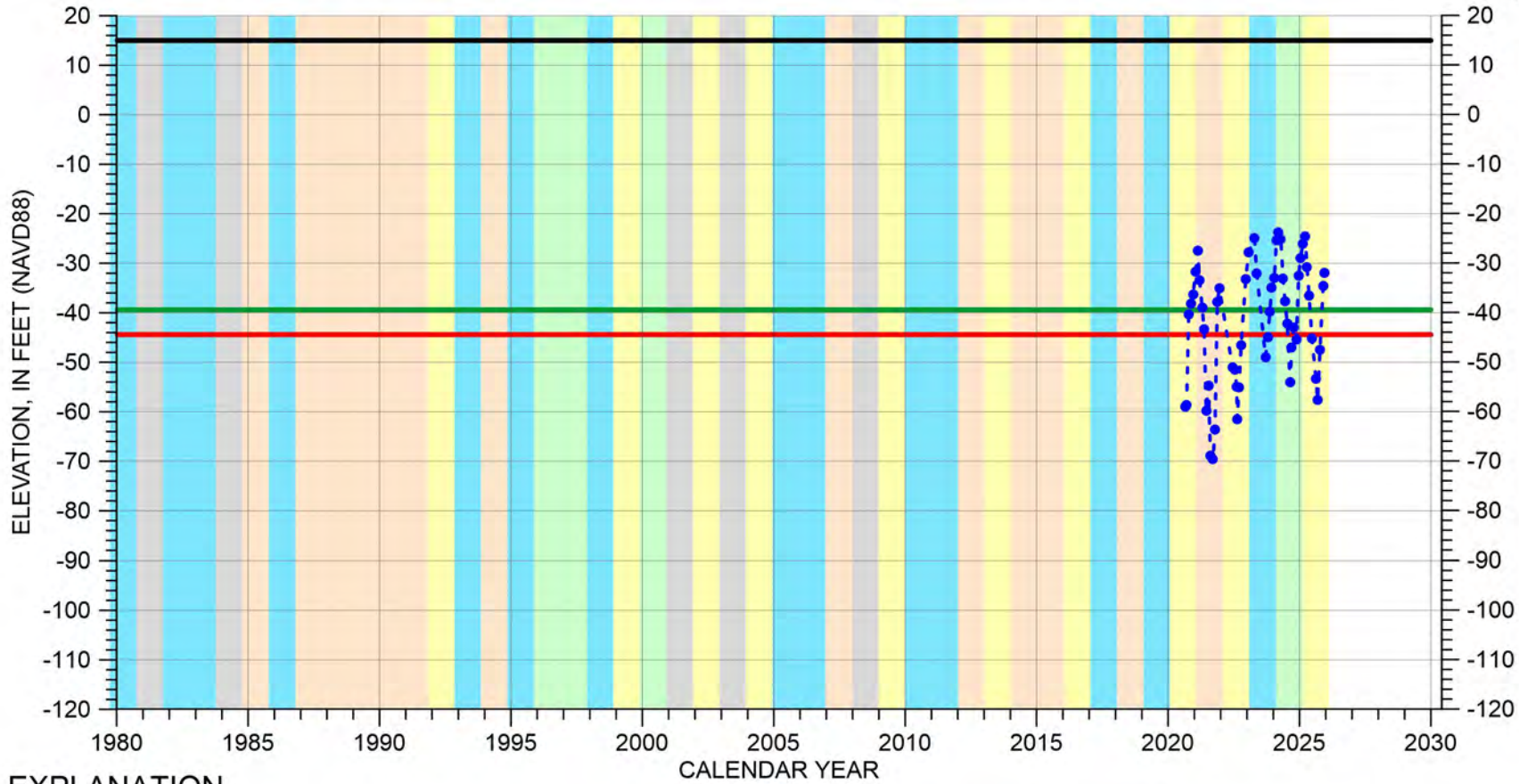
Perforated from
-1044 to -1944 feet msl



Well bottom
-1944 feet msl

HYDROGRAPH OF MEASURED GROUNDWATER ELEVATION FOR 14S/02E-21K04

180/400-Foot Aquifer Subbasin
(Deep Aquifers)

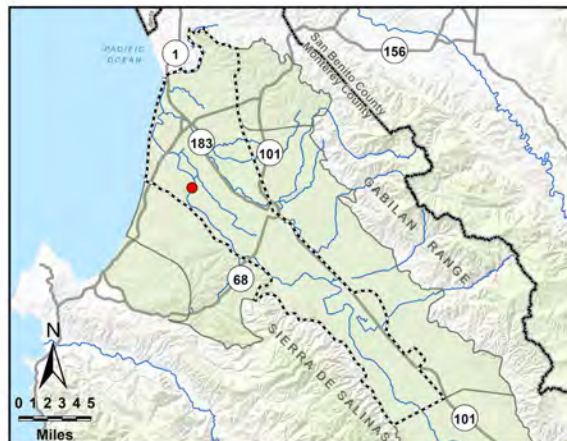


EXPLANATION

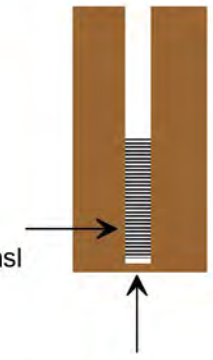
- Groundwater Elevation
- Suspect Measurement
- Land Surface
- Measurable Objective
- Minimum Threshold

WATER YEAR TYPE DESIGNATION

- | | |
|--------------|--------------|
| DRY | WET - NORMAL |
| DRY - NORMAL | WET |
| NORMAL | |



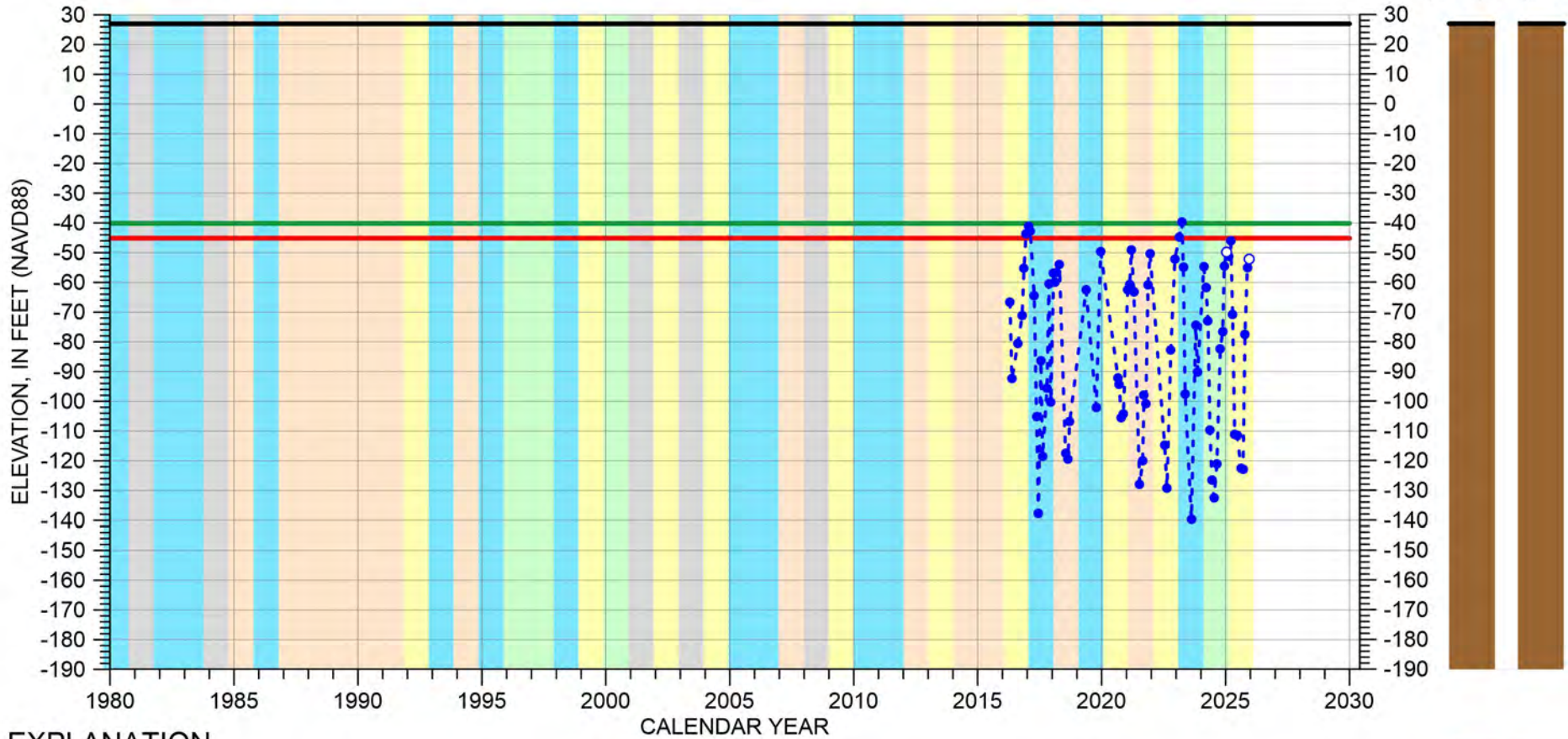
Perforated from
-1225 to -1785 feet msl



Well bottom
-1785 feet msl

HYDROGRAPH OF MEASURED GROUNDWATER ELEVATION FOR 14S/02E-22A03

180/400-Foot Aquifer Subbasin
(Deep Aquifers)

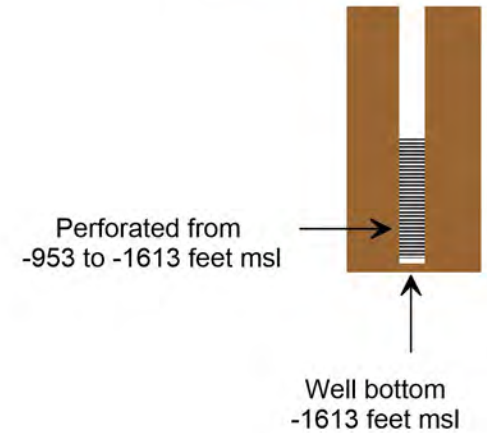
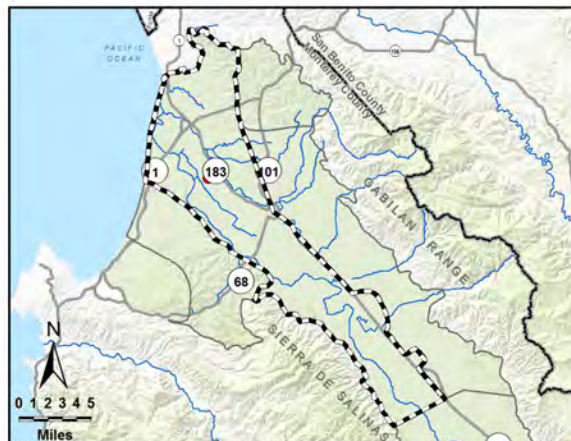


EXPLANATION

- Groundwater Elevation
- Suspect Measurement
- Land Surface
- Measurable Objective
- Minimum Threshold

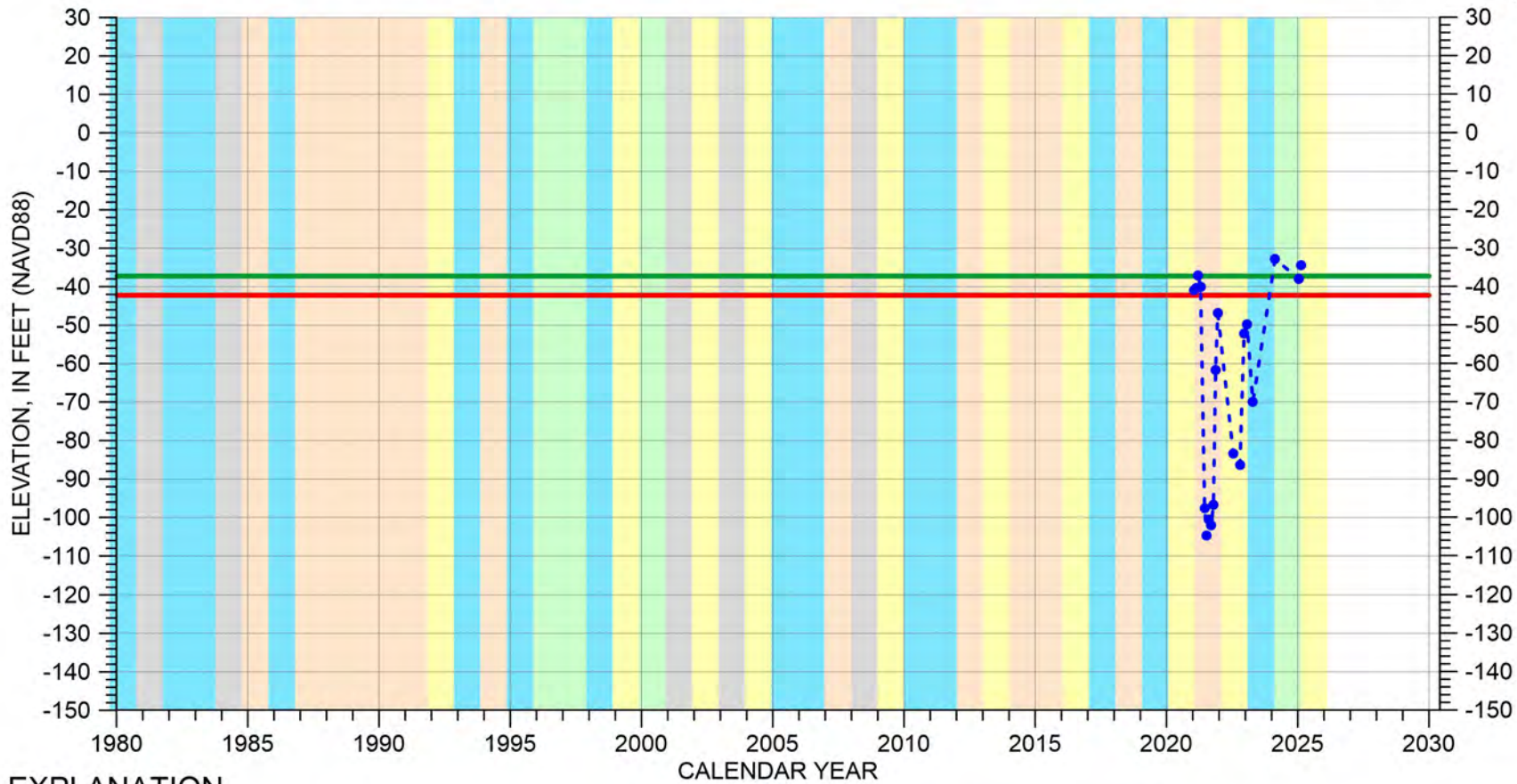
WATER YEAR TYPE DESIGNATION

- | | |
|--------------|--------------|
| DRY | WET - NORMAL |
| DRY - NORMAL | WET |
| NORMAL | |



HYDROGRAPH OF MEASURED GROUNDWATER ELEVATION FOR 14S/02E-23J02

180/400-Foot Aquifer Subbasin
(Deep Aquifers)

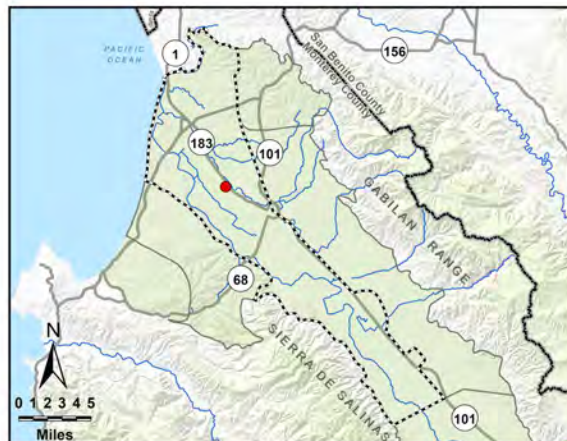


EXPLANATION

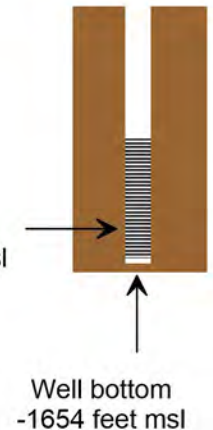
- - - • Groundwater Elevation
- Suspect Measurement
- Land Surface (36 FT MSL)
- Measurable Objective
- Minimum Threshold

WATER YEAR TYPE DESIGNATION

- | | |
|--------------|--------------|
| DRY | WET - NORMAL |
| DRY - NORMAL | WET |
| NORMAL | |

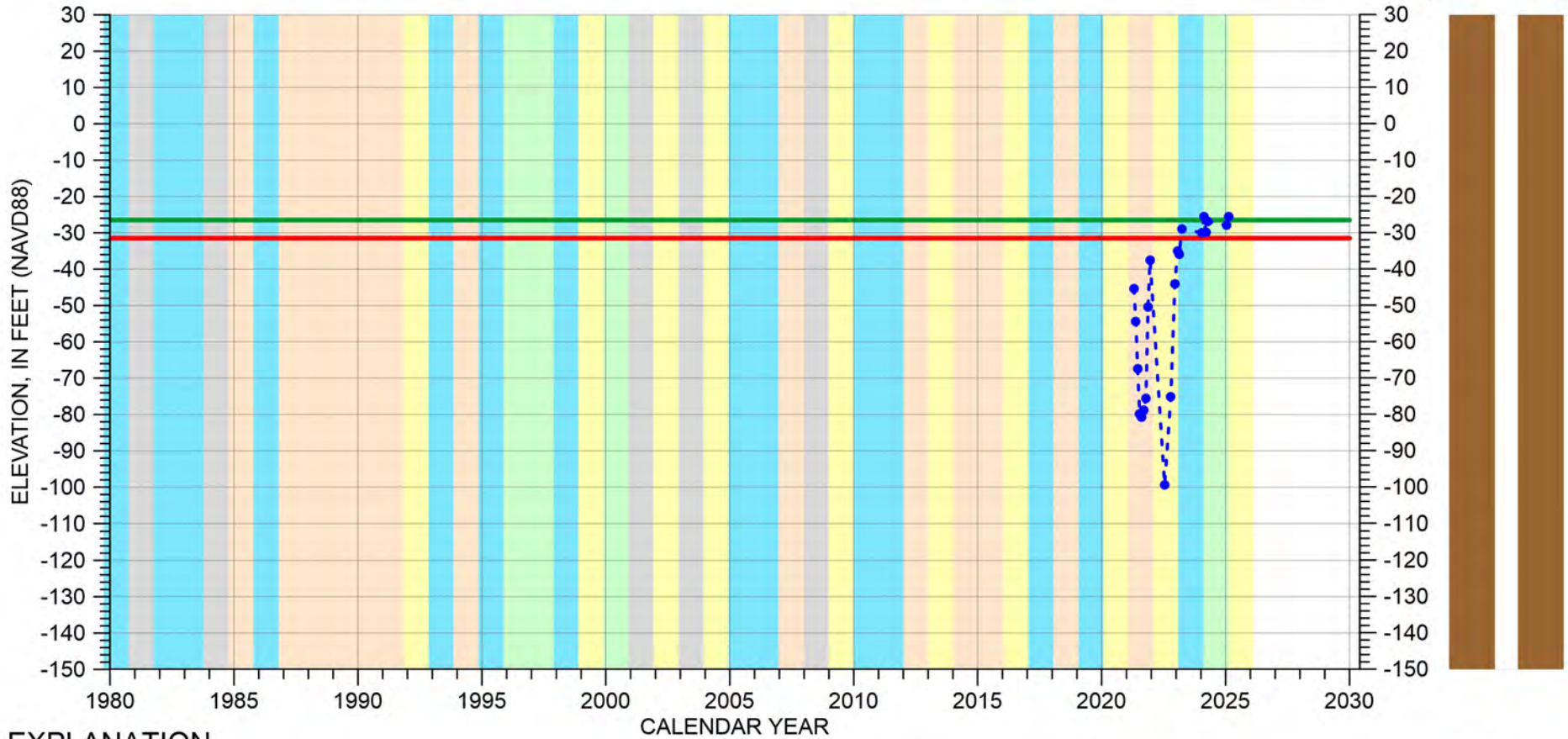


Perforated from
-814 to -1644 feet msl



HYDROGRAPH OF MEASURED GROUNDWATER ELEVATION FOR 14S/02E-25A03

180/400-Foot Aquifer Subbasin
(Deep Aquifers)

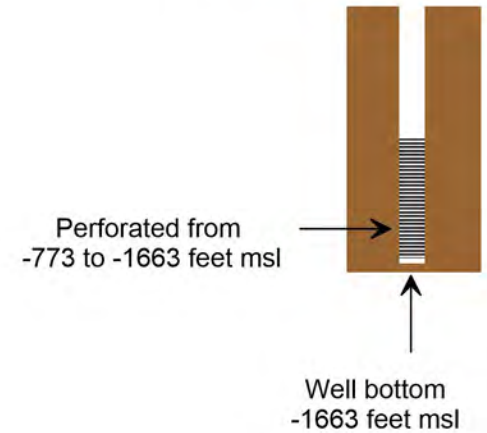


EXPLANATION

- - - • Groundwater Elevation
- Suspect Measurement
- Land Surface (37 FT MSL)
- Measurable Objective
- Minimum Threshold

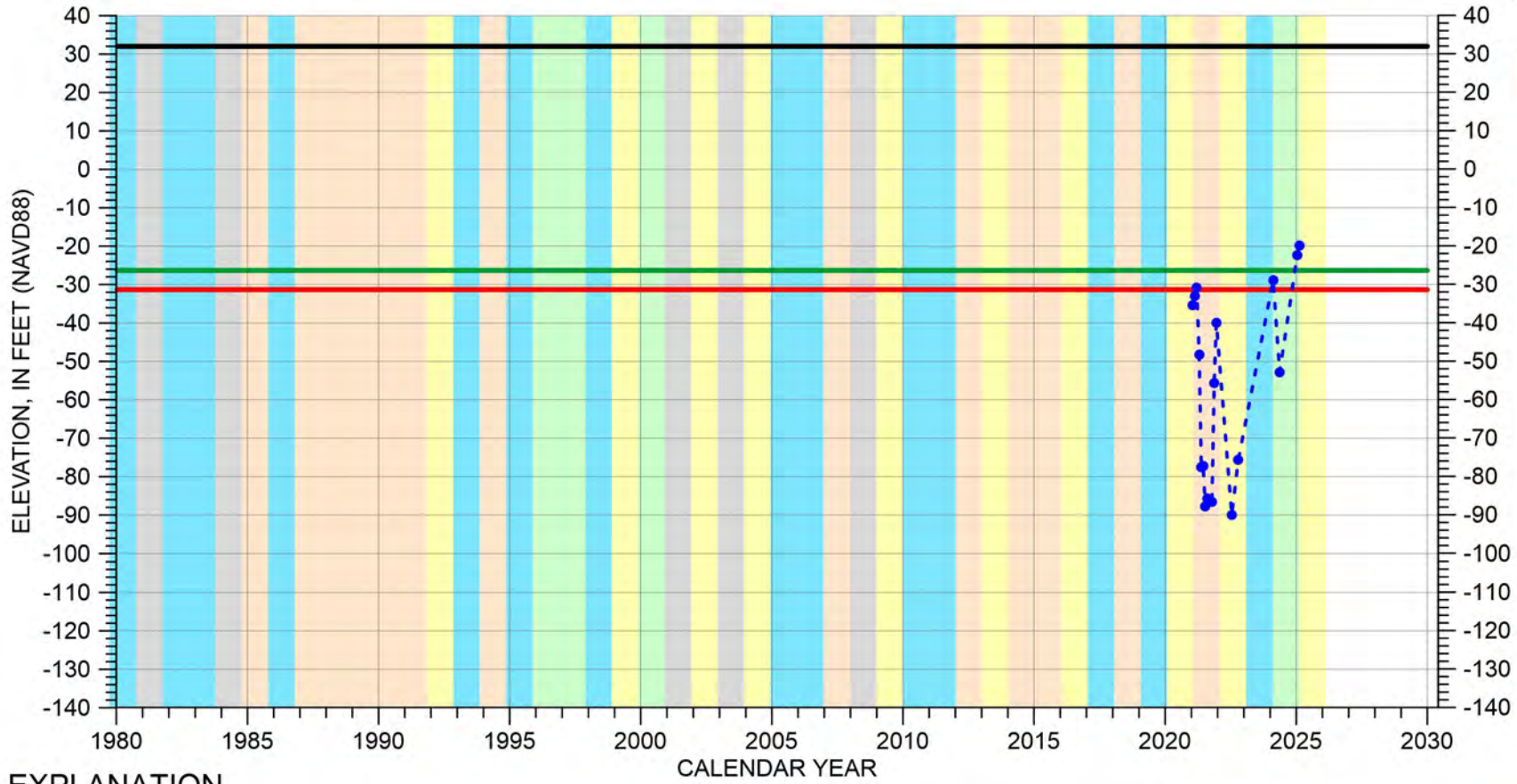
WATER YEAR TYPE DESIGNATION

- DRY
- DRY - NORMAL
- NORMAL
- WET - NORMAL
- WET



HYDROGRAPH OF MEASURED GROUNDWATER ELEVATION FOR 14S/02E-26G01

180/400-Foot Aquifer Subbasin
(Deep Aquifers)

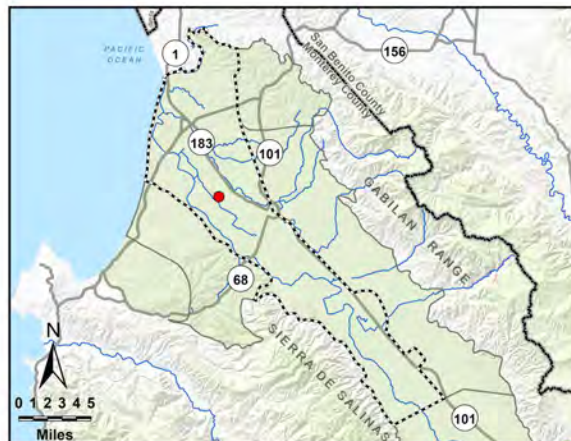


EXPLANATION

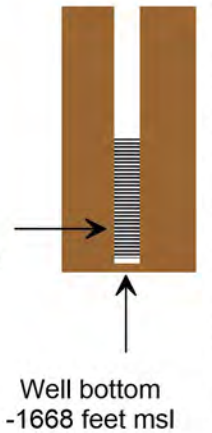
- - - • Groundwater Elevation
- Suspect Measurement
- Land Surface
- Measurable Objective
- Minimum Threshold

WATER YEAR TYPE DESIGNATION

- DRY
- DRY - NORMAL
- NORMAL
- WET - NORMAL
- WET



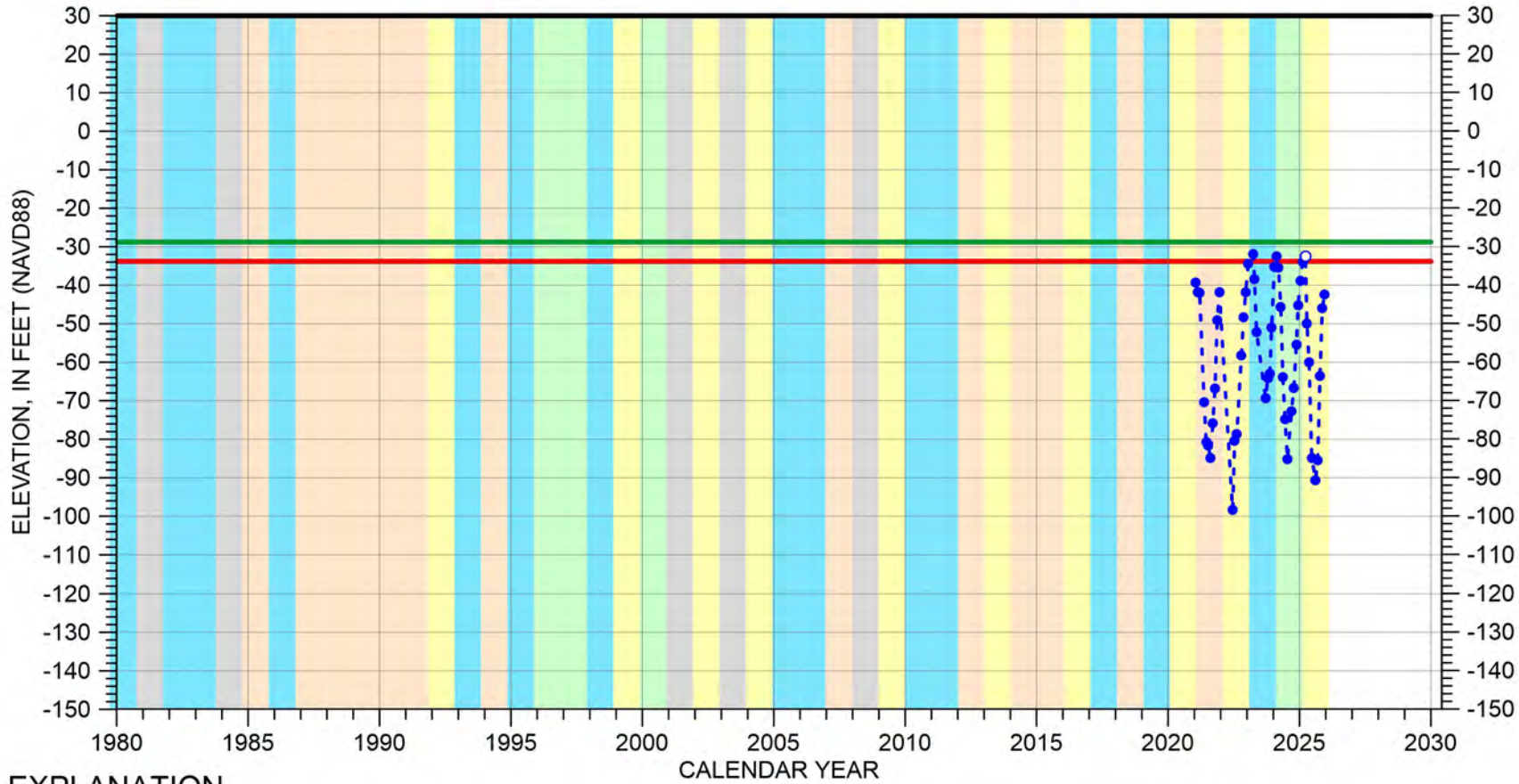
Perforated from
-788 to -1648 feet msl



Well bottom
-1668 feet msl

HYDROGRAPH OF MEASURED GROUNDWATER ELEVATION FOR 14S/02E-27K02

180/400-Foot Aquifer Subbasin
(Deep Aquifers)

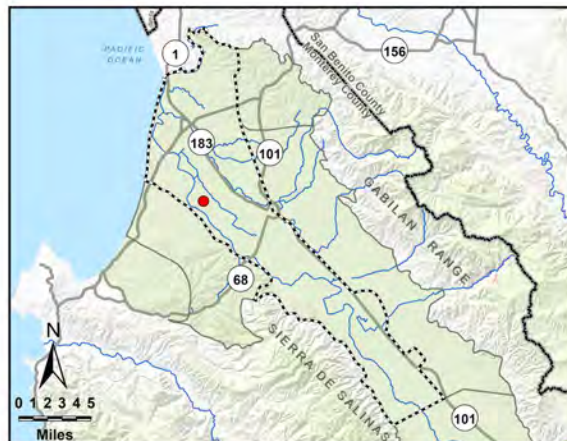


EXPLANATION

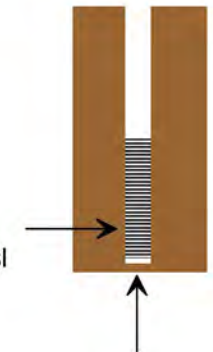
- - - ● - Groundwater Elevation
- - Suspect Measurement
- - Land Surface
- - Measurable Objective
- - Minimum Threshold

WATER YEAR TYPE DESIGNATION

- | | |
|----------------|----------------|
| ■ DRY | ■ WET - NORMAL |
| ■ DRY - NORMAL | ■ WET |
| ■ NORMAL | |



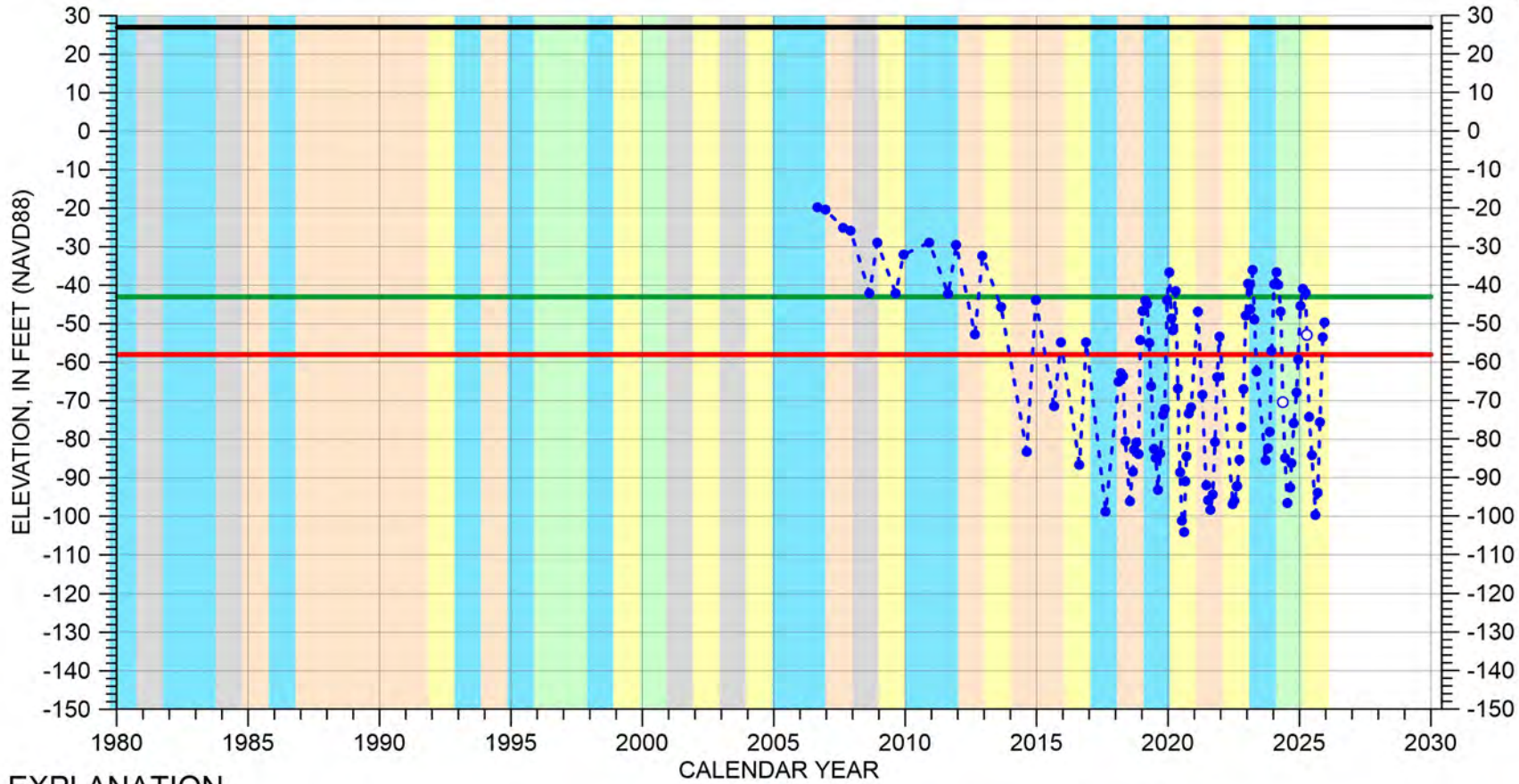
Perforated from
-820 to -1650 feet msl



Well bottom
-1670 feet msl

HYDROGRAPH OF MEASURED GROUNDWATER ELEVATION FOR 14S/02E-28H04

180/400-Foot Aquifer Subbasin
(Deep Aquifers)

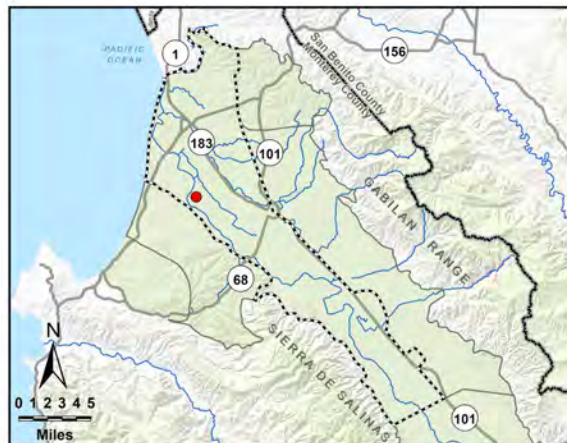


EXPLANATION

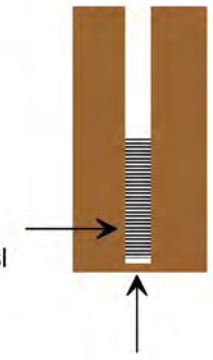
- - - ● - Groundwater Elevation
- - Suspect Measurement
- - Land Surface
- - Measurable Objective
- - Minimum Threshold

WATER YEAR TYPE DESIGNATION

- | | |
|--------------|--------------|
| DRY | WET - NORMAL |
| DRY - NORMAL | WET |
| NORMAL | |



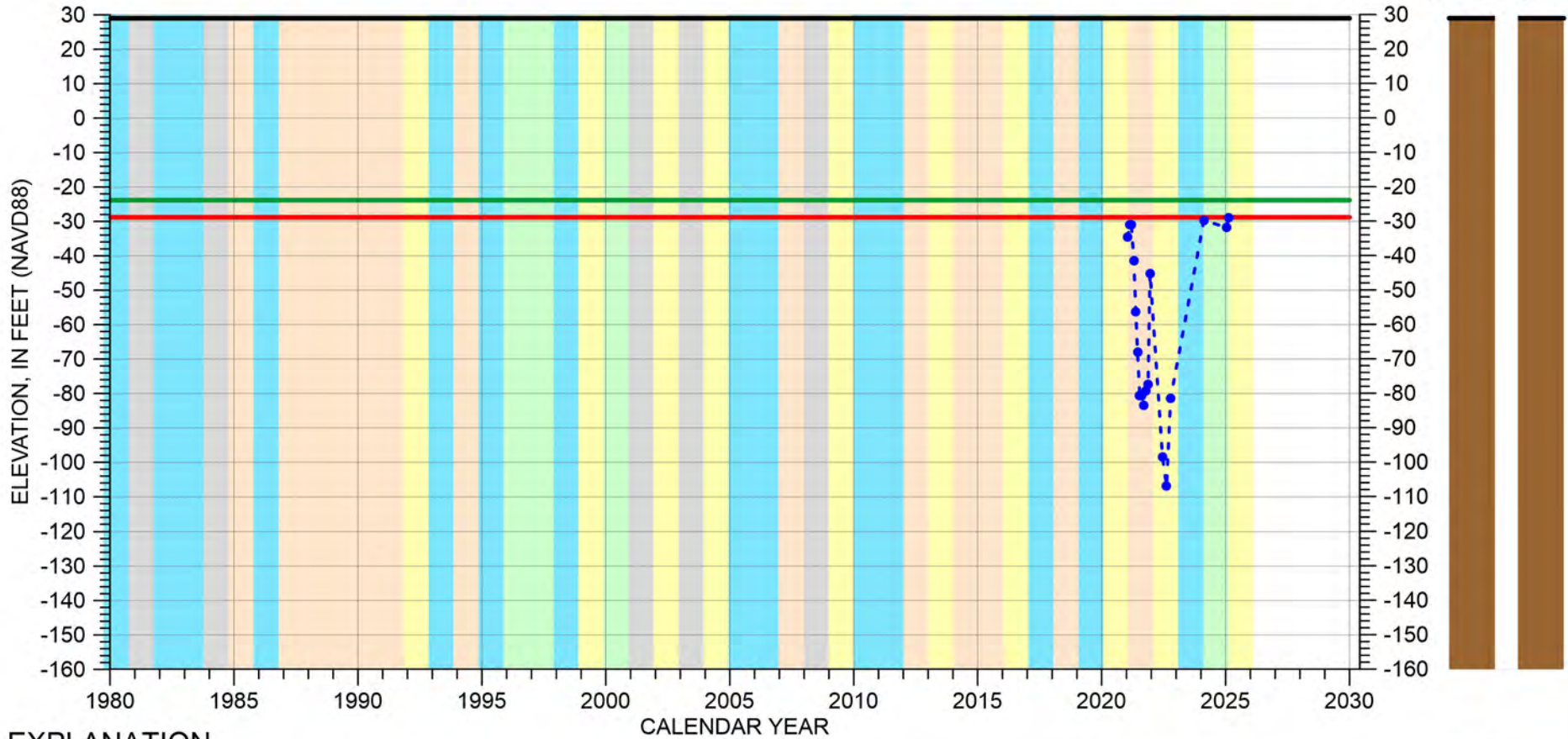
Perforated from
-914 to -1004 feet msl



Well bottom
-1154 feet msl

HYDROGRAPH OF MEASURED GROUNDWATER ELEVATION FOR 14S/02E-35B01

180/400-Foot Aquifer Subbasin
(Deep Aquifers)

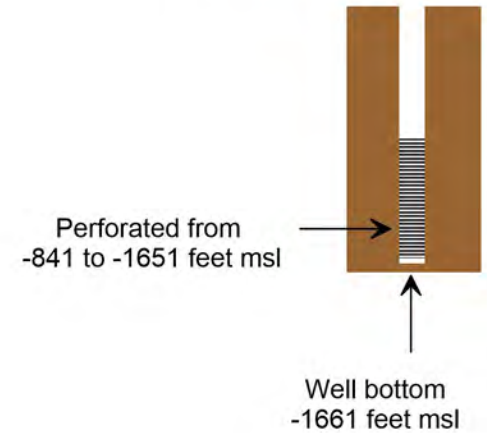
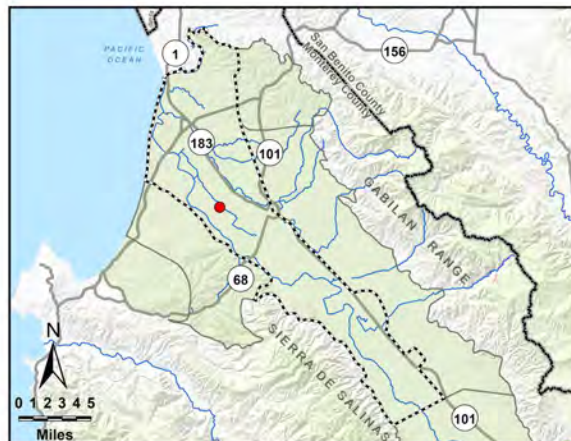


EXPLANATION

- - - • Groundwater Elevation
- Suspect Measurement
- Land Surface
- Measurable Objective
- Minimum Threshold

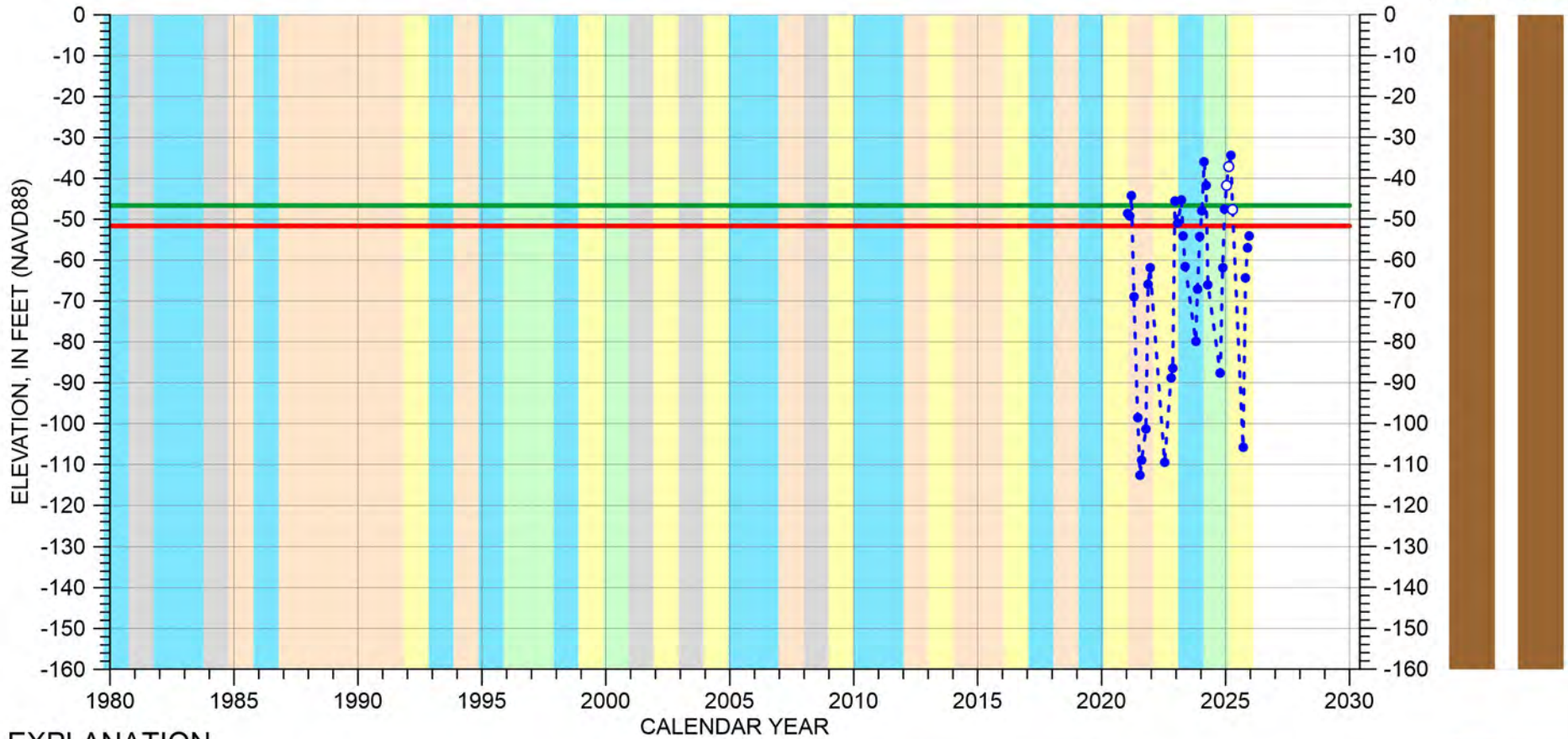
WATER YEAR TYPE DESIGNATION

- DRY
- DRY - NORMAL
- NORMAL
- WET - NORMAL
- WET



HYDROGRAPH OF MEASURED GROUNDWATER ELEVATION FOR 14S/03E-19C01

180/400-Foot Aquifer Subbasin
(Deep Aquifers)

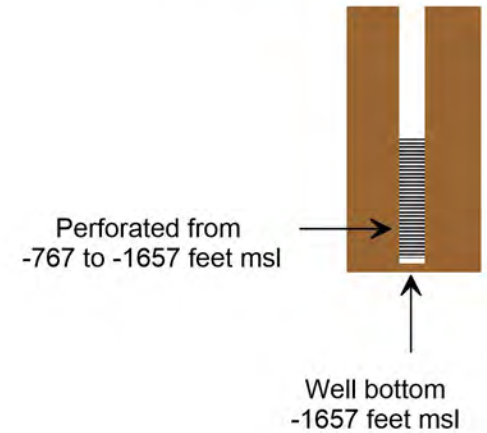
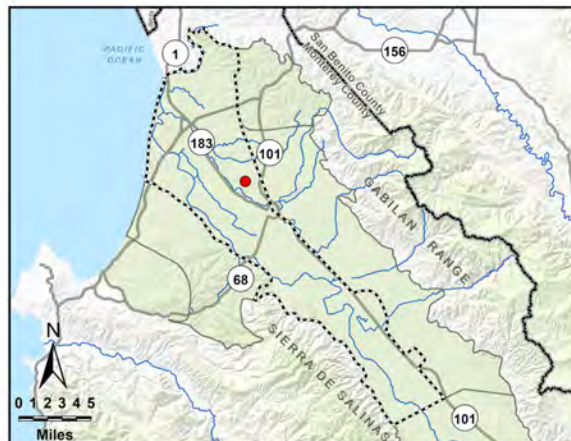


EXPLANATION

- - - ● Groundwater Elevation
- Suspect Measurement
- Land Surface (67 FT MSL)
- Measurable Objective
- Minimum Threshold

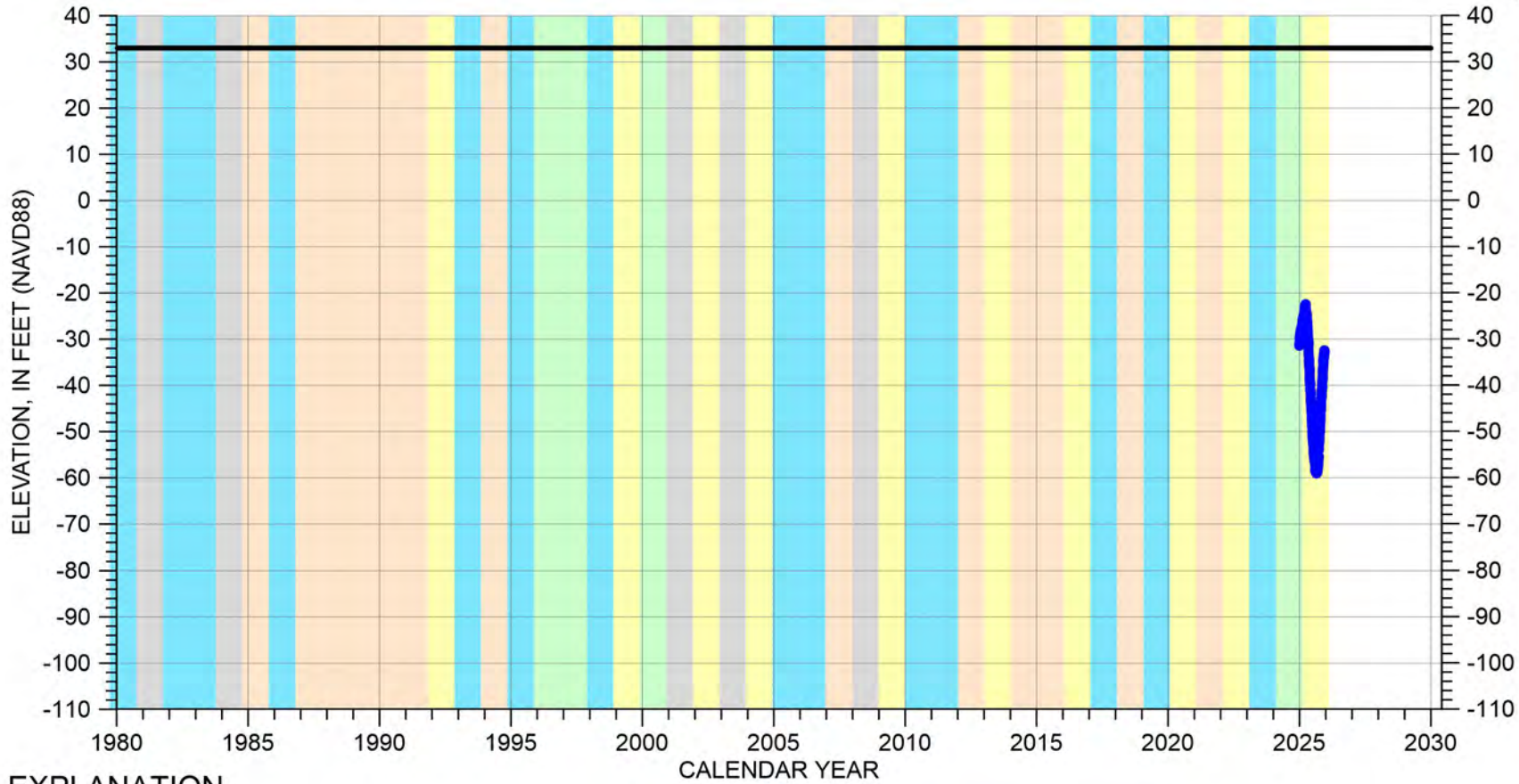
WATER YEAR TYPE DESIGNATION

- DRY
- DRY - NORMAL
- NORMAL
- WET - NORMAL
- WET



HYDROGRAPH OF MEASURED GROUNDWATER ELEVATION FOR 15S/02E-12C02

180/400-Foot Aquifer Subbasin
(Deep Aquifers)

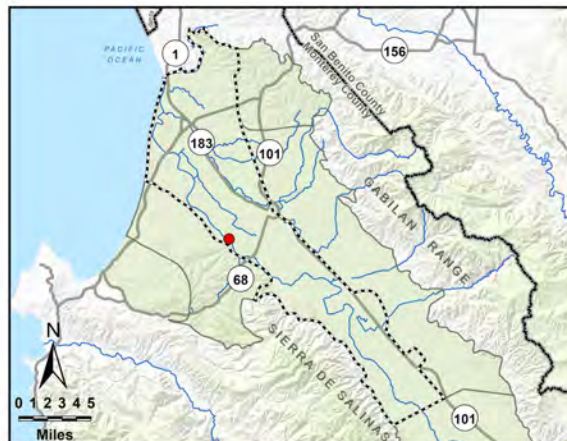


EXPLANATION

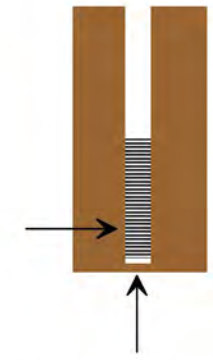
- - ● - - Groundwater Elevation
- Suspect Measurement
- Land Surface
- Measurable Objective
- Minimum Threshold

WATER YEAR TYPE DESIGNATION

- | | |
|---|---|
| DRY | WET - NORMAL |
| DRY - NORMAL | WET |
| NORMAL | |



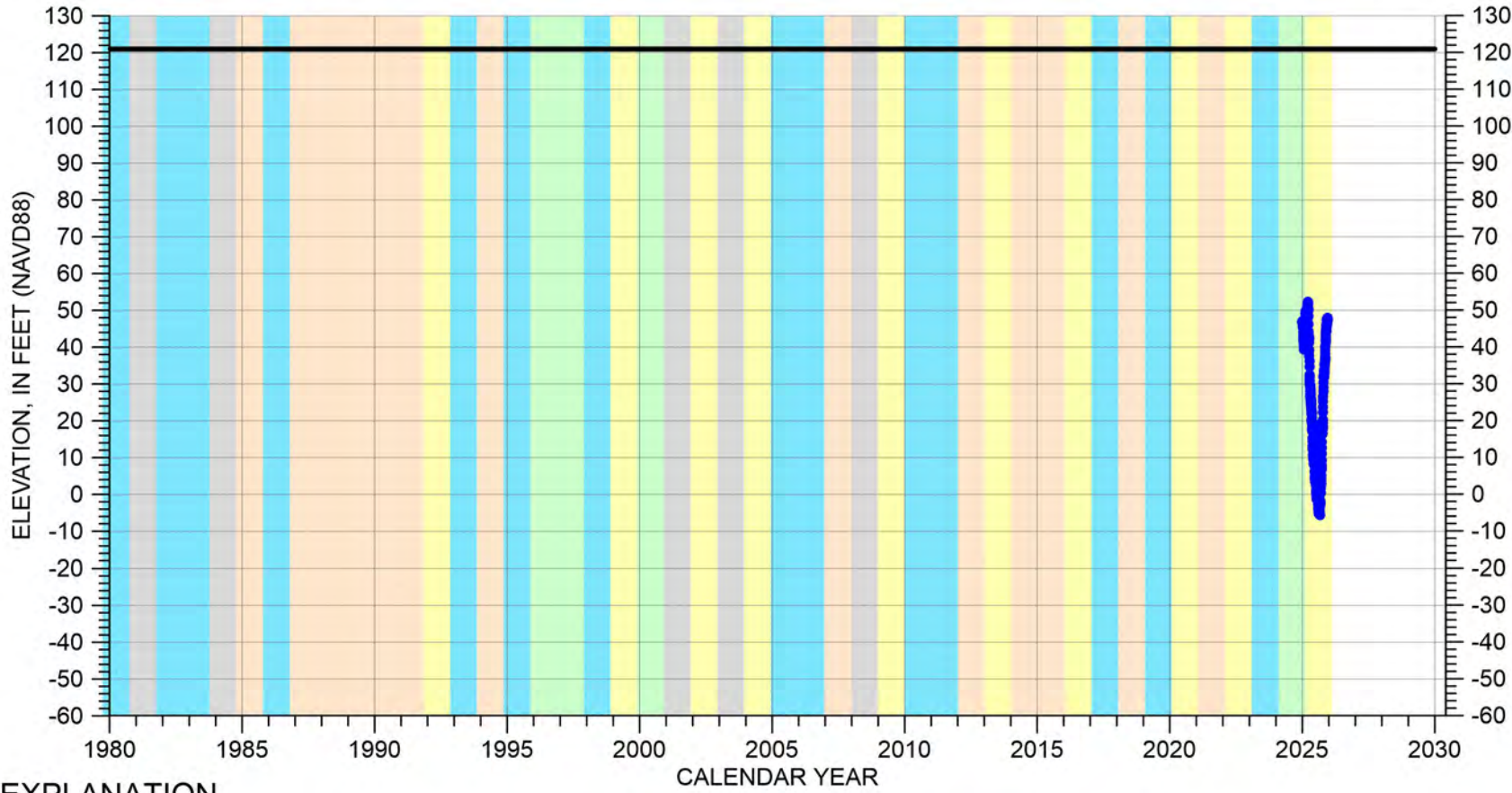
Perforated from
-917 to -967 feet msl



Well bottom
-977 feet msl

HYDROGRAPH OF MEASURED GROUNDWATER ELEVATION FOR 16S/05E-30F02

180/400-Foot Aquifer Subbasin
(Deep Aquifers)

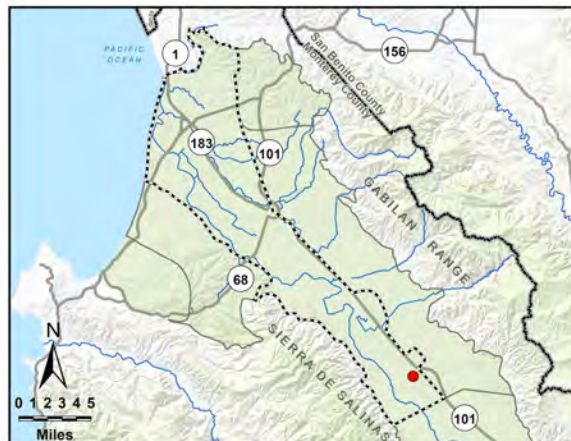


EXPLANATION

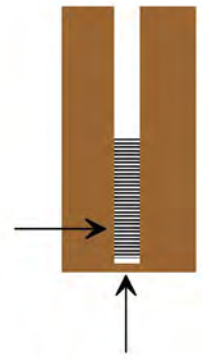
- - ● - - Groundwater Elevation
- Suspect Measurement
- Land Surface
- Measurable Objective
- Minimum Threshold

WATER YEAR TYPE DESIGNATION

- | | |
|--|--|
| DRY | WET - NORMAL |
| DRY - NORMAL | WET |
| NORMAL | |



Perforated from
-899 to -968 feet msl



Well bottom
-969 feet msl

Appendix B

2025 Annual Report Groundwater Quality Data

Table B-1. 2025 Annual Report Groundwater Quality Data

Well Name	Well Category	Chemical Name	Measurement Date	Unit	MCL	SMCL	MCL exceeded?	SMCL exceeded?	Concentration non-detect?	Data Source
AGL020000548-DOM WELL	GAMA ILRP DOMESTIC	Specific Conductivity	2025-04-21 00:00:00	UMHOS/CM		1600	0	0	V	CCRWQCB
AGL020000548-DOM WELL	GAMA ILRP DOMESTIC	Nitrate+Nitrite	2025-04-21 00:00:00	MG/L	10		0	0	V	CCRWQCB
AGL020000702-CCGC_0057	GAMA ILRP DOMESTIC	Nitrate+Nitrite	2025-04-29 00:00:00	MG/L	10		0	0	V	CCRWQCB
AGL020000702-CCGC_0057	GAMA ILRP DOMESTIC	Specific Conductivity	2025-04-29 00:00:00	UMHOS/CM		1600	0	0	V	CCRWQCB
AGL020000969-VOSTI DOM	GAMA ILRP DOMESTIC	Specific Conductivity	2025-04-21 00:00:00	UMHOS/CM		1600	0	0	V	CCRWQCB
AGL020000969-VOSTI DOM	GAMA ILRP DOMESTIC	Nitrate+Nitrite	2025-04-21 00:00:00	MG/L	10		0	0	V	CCRWQCB
AGL020000972-BROOMEDOM	GAMA ILRP DOMESTIC	Nitrate+Nitrite	2025-04-21 00:00:00	MG/L	10		1	0	V	CCRWQCB
AGL020000972-BROOMEDOM	GAMA ILRP DOMESTIC	Specific Conductivity	2025-04-21 00:00:00	UMHOS/CM		1600	0	1	V	CCRWQCB
AGL020000975-DOM	GAMA ILRP DOMESTIC	Nitrate+Nitrite	2025-04-21 00:00:00	MG/L	10		0	0	U	CCRWQCB
AGL020000975-DOM	GAMA ILRP DOMESTIC	Specific Conductivity	2025-04-21 00:00:00	UMHOS/CM		1600	0	1	V	CCRWQCB
AGL020000977-DOM	GAMA ILRP DOMESTIC	Nitrate+Nitrite	2025-04-21 00:00:00	MG/L	10		0	0	U	CCRWQCB
AGL020000977-DOM	GAMA ILRP DOMESTIC	Specific Conductivity	2025-04-21 00:00:00	UMHOS/CM		1600	0	1	V	CCRWQCB
AGL020001225-HARDEN DOM	GAMA ILRP DOMESTIC	Nitrate+Nitrite	2025-05-15 00:00:00	MG/L	10		1	0	V	CCRWQCB
AGL020001225-HARDEN DOM	GAMA ILRP DOMESTIC	Specific Conductivity	2025-05-15 00:00:00	UMHOS/CM		1600	0	1	V	CCRWQCB
AGL020001239-DW	GAMA ILRP DOMESTIC	Specific Conductivity	2025-03-21 00:00:00	UMHOS/CM		1600	0	1	V	CCRWQCB
AGL020001239-DW	GAMA ILRP DOMESTIC	Nitrate+Nitrite	2025-03-21 00:00:00	MG/L	10		0	0	V	CCRWQCB
AGL020002102-DOM_BERTEL	GAMA ILRP DOMESTIC	Nitrate+Nitrite	2025-04-24 00:00:00	MG/L	10		1	0	V	CCRWQCB
AGL020002102-DOM_BERTEL	GAMA ILRP DOMESTIC	Specific Conductivity	2025-04-24 00:00:00	UMHOS/CM		1600	0	1	V	CCRWQCB
AGL020002823-CCGC_0047	GAMA ILRP DOMESTIC	Nitrate+Nitrite	2025-04-28 00:00:00	MG/L	10		0	0	V	CCRWQCB
AGL020002823-CCGC_0047	GAMA ILRP DOMESTIC	Specific Conductivity	2025-04-28 00:00:00	UMHOS/CM		1600	0	0	V	CCRWQCB
AGL020002825-CCGC_0046	GAMA ILRP DOMESTIC	Nitrate+Nitrite	2025-04-28 00:00:00	MG/L	10		0	0	U	CCRWQCB
AGL020002825-CCGC_0046	GAMA ILRP DOMESTIC	Specific Conductivity	2025-04-28 00:00:00	UMHOS/CM		1600	0	0	V	CCRWQCB
AGL020002878-R6_YARD	GAMA ILRP DOMESTIC	Nitrate+Nitrite	2025-04-16 00:00:00	MG/L	10		0	0	V	CCRWQCB
AGL020002878-R6_YARD	GAMA ILRP DOMESTIC	Specific Conductivity	2025-04-16 00:00:00	UMHOS/CM		1600	0	0	V	CCRWQCB
AGL020002878-R6_YARD2	GAMA ILRP DOMESTIC	Nitrate+Nitrite	2025-04-16 00:00:00	MG/L	10		0	0	V	CCRWQCB
AGL020002878-R6_YARD2	GAMA ILRP DOMESTIC	Specific Conductivity	2025-04-16 00:00:00	UMHOS/CM		1600	0	0	V	CCRWQCB
AGL020002886-R12_W13	GAMA ILRP DOMESTIC	Nitrate+Nitrite	2025-04-07 00:00:00	MG/L	10		0	0	V	CCRWQCB
AGL020002886-R12_W13	GAMA ILRP DOMESTIC	Total Dissolved Solids	2025-04-07 00:00:00	MG/L		1000	0	1	V	CCRWQCB
AGL020002886-R12_W13	GAMA ILRP DOMESTIC	Specific Conductivity	2025-04-07 00:00:00	UMHOS/CM		1600	0	1	V	CCRWQCB
AGL020002893-R17_MYARD	GAMA ILRP DOMESTIC	Nitrate+Nitrite	2025-04-07 00:00:00	MG/L	10		1	0	V	CCRWQCB
AGL020002893-R17_MYARD	GAMA ILRP DOMESTIC	Specific Conductivity	2025-04-07 00:00:00	UMHOS/CM		1600	0	0	V	CCRWQCB
AGL020002897-R19_WD	GAMA ILRP DOMESTIC	Nitrate+Nitrite	2025-04-08 00:00:00	MG/L	10		0	0	U	CCRWQCB
AGL020002897-R19_WD	GAMA ILRP DOMESTIC	Specific Conductivity	2025-04-08 00:00:00	UMHOS/CM		1600	0	1	V	CCRWQCB
AGL020003051-AF01-01DOM	GAMA ILRP DOMESTIC	Nitrate+Nitrite	2025-04-15 00:00:00	MG/L	10		0	0	U	CCRWQCB
AGL020003051-AF01-01DOM	GAMA ILRP DOMESTIC	Specific Conductivity	2025-04-15 00:00:00	UMHOS/CM		1600	0	0	V	CCRWQCB
AGL020003051-AF1-1	GAMA ILRP DOMESTIC	Total Dissolved Solids	2025-04-15 00:00:00	MG/L		1000	0	0	V	CCRWQCB
AGL020003051-AF1-1	GAMA ILRP DOMESTIC	Nitrate+Nitrite	2025-04-15 00:00:00	MG/L	10		0	0	V	CCRWQCB
AGL020003051-AF1-1	GAMA ILRP DOMESTIC	Specific Conductivity	2025-04-15 00:00:00	UMHOS/CM		1600	0	0	V	CCRWQCB
AGL020003818-CCGC_0111	GAMA ILRP DOMESTIC	Nitrate+Nitrite	2025-03-24 00:00:00	MG/L	10		0	0	V	CCRWQCB
AGL020003818-CCGC_0111	GAMA ILRP DOMESTIC	Specific Conductivity	2025-03-24 00:00:00	UMHOS/CM		1600	0	0	V	CCRWQCB
AGL020003867-CCGC_0145	GAMA ILRP DOMESTIC	Nitrate+Nitrite	2025-03-26 00:00:00	MG/L	10		0	0	V	CCRWQCB
AGL020003867-CCGC_0145	GAMA ILRP DOMESTIC	Specific Conductivity	2025-03-26 00:00:00	UMHOS/CM		1600	0	0	V	CCRWQCB
AGL020003916-CCGC_0146	GAMA ILRP DOMESTIC	Nitrate+Nitrite	2025-03-24 00:00:00	MG/L	10		1	0	V	CCRWQCB
AGL020003916-CCGC_0146	GAMA ILRP DOMESTIC	Specific Conductivity	2025-03-24 00:00:00	UMHOS/CM		1600	0	0	V	CCRWQCB
AGL020004048-PASCO DOM	GAMA ILRP DOMESTIC	Nitrate+Nitrite	2025-04-25 00:00:00	MG/L	10		0	0	V	CCRWQCB

Table B-1. 2025 Annual Report Groundwater Quality Data

Well Name	Well Category	Chemical Name	Measurement Date	Unit	MCL	SMCL	MCL exceeded?	SMCL exceeded?	Concentration non-detect?	Data Source
AGL020004048-PASCO DOM	GAMA ILRP DOMESTIC	Specific Conductivity	2025-04-25 00:00:00	UMHOS/CM		1600	0	1	V	CCRWQCB
AGL020004052-SCHWEEN_D	GAMA ILRP DOMESTIC	Specific Conductivity	2025-04-25 00:00:00	UMHOS/CM		1600	0	0	V	CCRWQCB
AGL020004052-SCHWEEN_D	GAMA ILRP DOMESTIC	Nitrate+Nitrite	2025-04-25 00:00:00	MG/L	10		0	0	V	CCRWQCB
AGL020004178-B-DOM	GAMA ILRP DOMESTIC	Nitrate+Nitrite	2025-04-02 00:00:00	MG/L	10		0	0	V	CCRWQCB
AGL020004178-B-DOM	GAMA ILRP DOMESTIC	Specific Conductivity	2025-04-02 00:00:00	UMHOS/CM		1600	0	0	V	CCRWQCB
AGL020004198-T-DOM	GAMA ILRP DOMESTIC	Nitrate+Nitrite	2025-04-04 00:00:00	MG/L	10		0	0	V	CCRWQCB
AGL020004198-T-DOM	GAMA ILRP DOMESTIC	Specific Conductivity	2025-04-04 00:00:00	UMHOS/CM		1600	0	1	V	CCRWQCB
AGL020004355-DAVIS_DOM	GAMA ILRP DOMESTIC	Nitrate+Nitrite	2025-03-20 00:00:00	MG/L	10		0	0	U	CCRWQCB
AGL020004355-DAVIS_DOM	GAMA ILRP DOMESTIC	Specific Conductivity	2025-03-20 00:00:00	UMHOS/CM		1600	0	0	V	CCRWQCB
AGL020004375-CCGC_0054	GAMA ILRP DOMESTIC	Specific Conductivity	2025-05-21 00:00:00	UMHOS/CM		1600	0	1	V	CCRWQCB
AGL020004375-CCGC_0054	GAMA ILRP DOMESTIC	Nitrate+Nitrite	2025-05-21 00:00:00	MG/L	10		1	0	V	CCRWQCB
AGL020004461-LEON_RIVER	GAMA ILRP DOMESTIC	Nitrate+Nitrite	2025-03-19 00:00:00	MG/L	10		0	0	U	CCRWQCB
AGL020004461-LEON_RIVER	GAMA ILRP DOMESTIC	Specific Conductivity	2025-03-19 00:00:00	UMHOS/CM		1600	0	0	V	CCRWQCB
AGL020004578-CCGC_0068	GAMA ILRP DOMESTIC	Nitrate+Nitrite	2025-04-23 00:00:00	MG/L	10		0	0	U	CCRWQCB
AGL020004578-CCGC_0068	GAMA ILRP DOMESTIC	Specific Conductivity	2025-04-23 00:00:00	UMHOS/CM		1600	0	1	V	CCRWQCB
AGL020004618-WELL LOT 1	GAMA ILRP DOMESTIC	Specific Conductivity	2025-04-23 00:00:00	UMHOS/CM		1600	0	0	V	CCRWQCB
AGL020004618-WELL LOT 1	GAMA ILRP DOMESTIC	Nitrate+Nitrite	2025-04-23 00:00:00	MG/L	10		0	0	V	CCRWQCB
AGL020004630-TAPORTER_D	GAMA ILRP DOMESTIC	Nitrate+Nitrite	2025-04-22 00:00:00	MG/L	10		0	0	U	CCRWQCB
AGL020004630-TAPORTER_D	GAMA ILRP DOMESTIC	Specific Conductivity	2025-04-22 00:00:00	UMHOS/CM		1600	0	1	V	CCRWQCB
AGL020004833-DM WELL	GAMA ILRP DOMESTIC	Nitrate+Nitrite	2025-05-14 00:00:00	MG/L	10		0	0	V	CCRWQCB
AGL020004833-DM WELL	GAMA ILRP DOMESTIC	Specific Conductivity	2025-05-14 00:00:00	UMHOS/CM		1600	0	0	V	CCRWQCB
AGL020004968-DM WELL	GAMA ILRP DOMESTIC	Nitrate+Nitrite	2025-05-14 00:00:00	MG/L	10		0	0	V	CCRWQCB
AGL020004968-DM WELL	GAMA ILRP DOMESTIC	Specific Conductivity	2025-05-14 00:00:00	UMHOS/CM		1600	0	0	V	CCRWQCB
AGL020004986-DOM WELL	GAMA ILRP DOMESTIC	Specific Conductivity	2025-05-14 00:00:00	UMHOS/CM		1600	0	1	V	CCRWQCB
AGL020004986-DOM WELL	GAMA ILRP DOMESTIC	Nitrate+Nitrite	2025-05-14 00:00:00	MG/L	10		1	0	V	CCRWQCB
AGL020005012-DOM WELL	GAMA ILRP DOMESTIC	Nitrate+Nitrite	2025-05-14 00:00:00	MG/L	10		1	0	V	CCRWQCB
AGL020005012-DOM WELL	GAMA ILRP DOMESTIC	Specific Conductivity	2025-05-14 00:00:00	UMHOS/CM		1600	0	1	V	CCRWQCB
AGL020005403-CCGC_0023	GAMA ILRP DOMESTIC	Nitrate+Nitrite	2025-04-21 00:00:00	MG/L	10		0	0	V	CCRWQCB
AGL020005403-CCGC_0023	GAMA ILRP DOMESTIC	Specific Conductivity	2025-04-21 00:00:00	UMHOS/CM		1600	0	0	V	CCRWQCB
AGL020005403-CCGC_0023	GAMA ILRP DOMESTIC	Total Dissolved Solids	2025-04-21 00:00:00	MG/L		1000	0	0	V	CCRWQCB
AGL020007547-B24 HOUSE	GAMA ILRP DOMESTIC	Nitrate+Nitrite	2025-05-28 00:00:00	MG/L	10		1	0	V	CCRWQCB
AGL020007547-B24 HOUSE	GAMA ILRP DOMESTIC	Specific Conductivity	2025-05-28 00:00:00	UMHOS/CM		1600	0	1	V	CCRWQCB
AGL020007547-OFFBOR_QVF	GAMA ILRP DOMESTIC	Nitrate+Nitrite	2025-05-28 00:00:00	MG/L	10		1	0	V	CCRWQCB
AGL020007547-OFFBOR_QVF	GAMA ILRP DOMESTIC	Specific Conductivity	2025-05-28 00:00:00	UMHOS/CM		1600	0	0	V	CCRWQCB
AGL020007548-SANJON_DOM	GAMA ILRP DOMESTIC	Nitrate+Nitrite	2025-05-28 00:00:00	MG/L	10		0	0	V	CCRWQCB
AGL020007548-SANJON_DOM	GAMA ILRP DOMESTIC	Specific Conductivity	2025-05-28 00:00:00	UMHOS/CM		1600	0	1	V	CCRWQCB
AGL020008554-WELL 20	GAMA ILRP DOMESTIC	Nitrate+Nitrite	2025-03-25 00:00:00	MG/L	10		0	0	V	CCRWQCB
AGL020008554-WELL 20	GAMA ILRP DOMESTIC	Specific Conductivity	2025-03-25 00:00:00	UMHOS/CM		1600	0	0	V	CCRWQCB
AGL020011542-NIEL_SOUTH	GAMA ILRP DOMESTIC	Nitrate+Nitrite	2025-04-24 00:00:00	MG/L	10		0	0	V	CCRWQCB
AGL020011542-NIEL_SOUTH	GAMA ILRP DOMESTIC	Specific Conductivity	2025-04-24 00:00:00	UMHOS/CM		1600	0	0	V	CCRWQCB
AGL020011562-DOM_NIELSE	GAMA ILRP DOMESTIC	Nitrate+Nitrite	2025-04-24 00:00:00	MG/L	10		1	0	V	CCRWQCB
AGL020011562-DOM_NIELSE	GAMA ILRP DOMESTIC	Specific Conductivity	2025-04-24 00:00:00	UMHOS/CM		1600	0	1	V	CCRWQCB
AGL020011569-DOM_SANJON	GAMA ILRP DOMESTIC	Nitrate+Nitrite	2025-04-24 00:00:00	MG/L	10		1	0	V	CCRWQCB
AGL020011569-DOM_SANJON	GAMA ILRP DOMESTIC	Specific Conductivity	2025-04-24 00:00:00	UMHOS/CM		1600	0	0	V	CCRWQCB
AGL020011575-DOM_M_HILL	GAMA ILRP DOMESTIC	Nitrate+Nitrite	2025-04-24 00:00:00	MG/L	10		0	0	U	CCRWQCB

Table B-1. 2025 Annual Report Groundwater Quality Data

Well Name	Well Category	Chemical Name	Measurement Date	Unit	MCL	SMCL	MCL exceeded?	SMCL exceeded?	Concentration non-detect?	Data Source
AGL020011575-DOM_M_HILL	GAMA ILRP DOMESTIC	Specific Conductivity	2025-04-24 00:00:00	UMHOS/CM		1600	0	0	V	CCRWQCB
AGL020011582-DOM_PRESTO	GAMA ILRP DOMESTIC	Specific Conductivity	2025-04-24 00:00:00	UMHOS/CM		1600	0	0	V	CCRWQCB
AGL020011582-DOM_PRESTO	GAMA ILRP DOMESTIC	Nitrate+Nitrite	2025-04-24 00:00:00	MG/L	10		0	0	U	CCRWQCB
AGL020013402-WELL_DOM	GAMA ILRP DOMESTIC	Specific Conductivity	2025-05-06 00:00:00	UMHOS/CM		1600	0	0	V	CCRWQCB
AGL020013402-WELL_DOM	GAMA ILRP DOMESTIC	Nitrate+Nitrite	2025-05-06 00:00:00	MG/L	10		0	0	V	CCRWQCB
AGL020013402-WELL_DOMR	GAMA ILRP DOMESTIC	Nitrate+Nitrite	2025-05-06 00:00:00	MG/L	10		1	0	V	CCRWQCB
AGL020013402-WELL_DOMR	GAMA ILRP DOMESTIC	Specific Conductivity	2025-05-06 00:00:00	UMHOS/CM		1600	0	0	V	CCRWQCB
AGL020013404-WELL_DOM	GAMA ILRP DOMESTIC	Nitrate+Nitrite	2025-05-06 00:00:00	MG/L	10		0	0	V	CCRWQCB
AGL020013404-WELL_DOM	GAMA ILRP DOMESTIC	Specific Conductivity	2025-05-06 00:00:00	UMHOS/CM		1600	0	0	V	CCRWQCB
AGL020013410-NEWDOM	GAMA ILRP DOMESTIC	Nitrate+Nitrite	2025-05-06 00:00:00	MG/L	10		0	0	V	CCRWQCB
AGL020013410-NEWDOM	GAMA ILRP DOMESTIC	Specific Conductivity	2025-05-06 00:00:00	UMHOS/CM		1600	0	0	V	CCRWQCB
AGL020013485-DW	GAMA ILRP DOMESTIC	Nitrate+Nitrite	2025-03-21 00:00:00	MG/L	10		1	0	V	CCRWQCB
AGL020013485-DW	GAMA ILRP DOMESTIC	Specific Conductivity	2025-03-21 00:00:00	UMHOS/CM		1600	0	1	V	CCRWQCB
AGL020013486-DW	GAMA ILRP DOMESTIC	Specific Conductivity	2025-03-21 00:00:00	UMHOS/CM		1600	0	1	V	CCRWQCB
AGL020013486-DW	GAMA ILRP DOMESTIC	Nitrate+Nitrite	2025-03-21 00:00:00	MG/L	10		0	0	U	CCRWQCB
AGL020015622-DELMONTE_JEF	GAMA ILRP DOMESTIC	Nitrate+Nitrite	2025-03-25 00:00:00	MG/L	10		0	0	V	CCRWQCB
AGL020015622-DELMONTE_JEF	GAMA ILRP DOMESTIC	Specific Conductivity	2025-03-25 00:00:00	UMHOS/CM		1600	0	0	V	CCRWQCB
AGL020017742-DM WELL	GAMA ILRP DOMESTIC	Nitrate+Nitrite	2025-05-14 00:00:00	MG/L	10		0	0	V	CCRWQCB
AGL020017742-DM WELL	GAMA ILRP DOMESTIC	Specific Conductivity	2025-05-14 00:00:00	UMHOS/CM		1600	0	1	V	CCRWQCB
AGL020021382-FOW D1	GAMA ILRP DOMESTIC	Nitrate+Nitrite	2025-05-01 00:00:00	MG/L	10		0	0	V	CCRWQCB
AGL020021382-FOW D1	GAMA ILRP DOMESTIC	Specific Conductivity	2025-05-01 00:00:00	UMHOS/CM		1600	0	0	V	CCRWQCB
AGL020033226-WILLS DOM	GAMA ILRP DOMESTIC	Nitrate+Nitrite	2025-05-28 00:00:00	MG/L	10		0	0	U	CCRWQCB
AGL020033226-WILLS DOM	GAMA ILRP DOMESTIC	Specific Conductivity	2025-05-28 00:00:00	UMHOS/CM		1600	0	0	V	CCRWQCB
AGL020035697-BIANCO DOM	GAMA ILRP DOMESTIC	Nitrate+Nitrite	2025-04-28 00:00:00	MG/L	10		1	0	V	CCRWQCB
AGL020035697-BIANCO DOM	GAMA ILRP DOMESTIC	Specific Conductivity	2025-04-28 00:00:00	UMHOS/CM		1600	0	1	V	CCRWQCB
AGL020035698-HEESS DOM	GAMA ILRP DOMESTIC	Specific Conductivity	2025-04-28 00:00:00	UMHOS/CM		1600	0	1	V	CCRWQCB
AGL020035698-HEESS DOM	GAMA ILRP DOMESTIC	Nitrate+Nitrite	2025-04-28 00:00:00	MG/L	10		1	0	V	CCRWQCB
AGL020035765-NUTBLAN_D	GAMA ILRP DOMESTIC	Nitrate+Nitrite	2025-04-22 00:00:00	MG/L	10		0	0	U	CCRWQCB
AGL020035765-NUTBLAN_D	GAMA ILRP DOMESTIC	Specific Conductivity	2025-04-22 00:00:00	UMHOS/CM		1600	0	0	V	CCRWQCB
AGL020035765-NUTTORO_D	GAMA ILRP DOMESTIC	Specific Conductivity	2025-04-22 00:00:00	UMHOS/CM		1600	0	0	V	CCRWQCB
AGL020035765-NUTTORO_D	GAMA ILRP DOMESTIC	Nitrate+Nitrite	2025-04-22 00:00:00	MG/L	10		0	0	V	CCRWQCB
AGL020035858-CCGC_0651	GAMA ILRP DOMESTIC	Nitrate+Nitrite	2025-05-07 00:00:00	MG/L	10		0	0	V	CCRWQCB
AGL020035858-CCGC_0651	GAMA ILRP DOMESTIC	Specific Conductivity	2025-05-07 00:00:00	UMHOS/CM		1600	0	0	V	CCRWQCB
AGL020035860-CCGC_0544	GAMA ILRP DOMESTIC	Nitrate+Nitrite	2025-05-07 00:00:00	MG/L	10		1	0	V	CCRWQCB
AGL020035860-CCGC_0544	GAMA ILRP DOMESTIC	Specific Conductivity	2025-05-07 00:00:00	UMHOS/CM		1600	0	1	V	CCRWQCB
AGL020035863-DOM_QB	GAMA ILRP DOMESTIC	Nitrate+Nitrite	2025-05-07 00:00:00	MG/L	10		0	0	V	CCRWQCB
AGL020035863-DOM_QB	GAMA ILRP DOMESTIC	Specific Conductivity	2025-05-07 00:00:00	UMHOS/CM		1600	0	0	V	CCRWQCB
AGL020035996-WELL262	GAMA ILRP DOMESTIC	Specific Conductivity	2025-05-23 00:00:00	UMHOS/CM		1600	0	1	V	CCRWQCB
AGL020035996-WELL262	GAMA ILRP DOMESTIC	Nitrate+Nitrite	2025-05-23 00:00:00	MG/L	10		1	0	V	CCRWQCB
AGL020036240-PED-DOM	GAMA ILRP DOMESTIC	Specific Conductivity	2025-03-31 00:00:00	UMHOS/CM		1600	0	0	V	CCRWQCB
AGL020036240-PED-DOM	GAMA ILRP DOMESTIC	Nitrate+Nitrite	2025-03-31 00:00:00	MG/L	10		0	0	V	CCRWQCB
AGL020036905-R-DOM	GAMA ILRP DOMESTIC	Specific Conductivity	2025-04-02 00:00:00	UMHOS/CM		1600	0	0	V	CCRWQCB
AGL020036905-R-DOM	GAMA ILRP DOMESTIC	Nitrate+Nitrite	2025-04-02 00:00:00	MG/L	10		0	0	V	CCRWQCB
AGL020036974-HOME DOM	GAMA ILRP DOMESTIC	Total Dissolved Solids	2025-05-15 00:00:00	MG/L		1000	0	0	V	CCRWQCB
AGL020036974-HOME DOM	GAMA ILRP DOMESTIC	Nitrate+Nitrite	2025-05-15 00:00:00	MG/L	10		0	0	V	CCRWQCB

Table B-1. 2025 Annual Report Groundwater Quality Data

Well Name	Well Category	Chemical Name	Measurement Date	Unit	MCL	SMCL	MCL exceeded?	SMCL exceeded?	Concentration non-detect?	Data Source
AGL020036974-HOME DOM	GAMA ILRP DOMESTIC	Specific Conductivity	2025-05-15 00:00:00	UMHOS/CM		1600	0	0	V	CCRWQCB
AGL020036976-MACHADODOM	GAMA ILRP DOMESTIC	Nitrate+Nitrite	2025-05-15 00:00:00	MG/L	10		0	0	V	CCRWQCB
AGL020036976-MACHADODOM	GAMA ILRP DOMESTIC	Specific Conductivity	2025-05-15 00:00:00	UMHOS/CM		1600	0	0	V	CCRWQCB
AGL020037032-DESANTEDOM	GAMA ILRP DOMESTIC	Nitrate+Nitrite	2025-05-01 00:00:00	MG/L	10		0	0	U	CCRWQCB
AGL020037032-DESANTEDOM	GAMA ILRP DOMESTIC	Specific Conductivity	2025-05-01 00:00:00	UMHOS/CM		1600	0	0	V	CCRWQCB
AGL020037860-4-DOM	GAMA ILRP DOMESTIC	Nitrate+Nitrite	2025-04-02 00:00:00	MG/L	10		0	0	V	CCRWQCB
AGL020037860-4-DOM	GAMA ILRP DOMESTIC	Specific Conductivity	2025-04-02 00:00:00	UMHOS/CM		1600	0	1	V	CCRWQCB
AGL020038159-DM WELL	GAMA ILRP DOMESTIC	Nitrate+Nitrite	2025-05-14 00:00:00	MG/L	10		0	0	V	CCRWQCB
AGL020038159-DM WELL	GAMA ILRP DOMESTIC	Specific Conductivity	2025-05-14 00:00:00	UMHOS/CM		1600	0	1	V	CCRWQCB
AGL020038571-20845_BV_D	GAMA ILRP DOMESTIC	Nitrate+Nitrite	2025-04-21 00:00:00	MG/L	10		0	0	V	CCRWQCB
AGL020038571-20845_BV_D	GAMA ILRP DOMESTIC	Specific Conductivity	2025-04-21 00:00:00	UMHOS/CM		1600	0	0	V	CCRWQCB
AGL020038571-20985_95BV	GAMA ILRP DOMESTIC	Nitrate+Nitrite	2025-04-21 00:00:00	MG/L	10		0	0	V	CCRWQCB
AGL020038571-20985_95BV	GAMA ILRP DOMESTIC	Specific Conductivity	2025-04-21 00:00:00	UMHOS/CM		1600	0	0	V	CCRWQCB
AGL020038571-9193COREYD	GAMA ILRP DOMESTIC	Nitrate+Nitrite	2025-04-24 00:00:00	MG/L	10		0	0	V	CCRWQCB
AGL020038571-9193COREYD	GAMA ILRP DOMESTIC	Specific Conductivity	2025-04-24 00:00:00	UMHOS/CM		1600	0	0	V	CCRWQCB
AGL020038573-FLEWEL_D	GAMA ILRP DOMESTIC	Nitrate+Nitrite	2025-04-24 00:00:00	MG/L	10		0	0	V	CCRWQCB
AGL020038573-FLEWEL_D	GAMA ILRP DOMESTIC	Specific Conductivity	2025-04-24 00:00:00	UMHOS/CM		1600	0	0	V	CCRWQCB
AGL020039080-POZZI_D	GAMA ILRP DOMESTIC	Nitrate+Nitrite	2025-04-21 00:00:00	MG/L	10		0	0	V	CCRWQCB
AGL020039080-POZZI_D	GAMA ILRP DOMESTIC	Specific Conductivity	2025-04-21 00:00:00	UMHOS/CM		1600	0	0	V	CCRWQCB
AGL020039250-PEDRAZZI_D	GAMA ILRP DOMESTIC	Nitrate+Nitrite	2025-03-07 00:00:00	MG/L	10		0	0	V	CCRWQCB
AGL020039250-PEDRAZZI_D	GAMA ILRP DOMESTIC	Specific Conductivity	2025-03-07 00:00:00	UMHOS/CM		1600	0	0	V	CCRWQCB
AGL020039251-HICK DOM	GAMA ILRP DOMESTIC	Nitrate+Nitrite	2025-03-07 00:00:00	MG/L	10		0	0	V	CCRWQCB
AGL020039251-HICK DOM	GAMA ILRP DOMESTIC	Specific Conductivity	2025-03-07 00:00:00	UMHOS/CM		1600	0	0	V	CCRWQCB
CA2700541_003_003	GAMA DDW MUNICIPAL	Chromium, Hexavalent (Cr6)	2025-01-07 00:01:00	UG/L	10		0	0	V	DDW
CA2700541_003_003	GAMA DDW MUNICIPAL	Nitrate as N	2025-09-16 00:00:00	MG/L	10		0	0	V	DDW
CA2700547_001_001	GAMA DDW MUNICIPAL	Chromium, Hexavalent (Cr6)	2025-09-04 00:00:00	UG/L	10		1	0	V	DDW
CA2700548_001_001	GAMA DDW MUNICIPAL	Nitrate as N	2025-01-07 00:00:00	MG/L	10		0	0	V	DDW
CA2700548_001_001	GAMA DDW MUNICIPAL	Chromium, Hexavalent (Cr6)	2025-09-09 00:00:00	UG/L	10		1	0	V	DDW
CA2700577_001_001	GAMA DDW MUNICIPAL	Fluoride	2025-06-11 00:01:00	MG/L	2		0	0	V	DDW
CA2700577_001_001	GAMA DDW MUNICIPAL	Selenium	2025-06-11 00:01:00	UG/L	20		0	0	V	DDW
CA2700577_001_001	GAMA DDW MUNICIPAL	Thallium	2025-06-11 00:01:00	UG/L	2		0	0	U	DDW
CA2700577_001_001	GAMA DDW MUNICIPAL	Perchlorate	2025-06-11 00:01:00	UG/L	6		0	0	V	DDW
CA2700577_001_001	GAMA DDW MUNICIPAL	Nitrite as N	2025-06-11 00:01:00	MG/L	1		0	0	U	DDW
CA2700577_001_001	GAMA DDW MUNICIPAL	Nitrate as N	2025-06-11 00:01:00	MG/L	10		0	0	V	DDW
CA2700577_001_001	GAMA DDW MUNICIPAL	Nickel	2025-06-11 00:01:00	UG/L	100		0	0	U	DDW
CA2700577_001_001	GAMA DDW MUNICIPAL	Mercury	2025-06-11 00:01:00	UG/L	2		0	0	U	DDW
CA2700577_001_001	GAMA DDW MUNICIPAL	Gross Alpha radioactivity	2025-06-11 00:01:00	pCi/L	15		0	0	U	DDW
CA2700577_001_001	GAMA DDW MUNICIPAL	Cyanide (CN)	2025-06-11 00:01:00	UG/L	150		0	0	U	DDW
CA2700577_001_001	GAMA DDW MUNICIPAL	Copper	2025-06-11 00:01:00	MG/L		1	0	0	U	DDW
CA2700577_001_001	GAMA DDW MUNICIPAL	Chromium, Hexavalent (Cr6)	2025-09-11 00:00:00	UG/L	10		1	0	V	DDW
CA2700577_001_001	GAMA DDW MUNICIPAL	Chromium	2025-06-11 00:01:00	UG/L	50		0	0	V	DDW
CA2700577_001_001	GAMA DDW MUNICIPAL	Cadmium	2025-06-11 00:01:00	UG/L	5		0	0	U	DDW
CA2700577_001_001	GAMA DDW MUNICIPAL	Beryllium	2025-06-11 00:01:00	UG/L	4		0	0	U	DDW
CA2700577_001_001	GAMA DDW MUNICIPAL	Barium	2025-06-11 00:01:00	MG/L	1		0	0	V	DDW
CA2700577_001_001	GAMA DDW MUNICIPAL	Arsenic	2025-06-11 00:01:00	UG/L	10		0	0	V	DDW

Table B-1. 2025 Annual Report Groundwater Quality Data

Well Name	Well Category	Chemical Name	Measurement Date	Unit	MCL	SMCL	MCL exceeded?	SMCL exceeded?	Concentration non-detect?	Data Source
CA2700577_001_001	GAMA DDW MUNICIPAL	Aluminum	2025-06-11 00:01:00	UG/L	1000	200	0	0	U	DDW
CA2700577_001_001	GAMA DDW MUNICIPAL	Antimony	2025-06-11 00:01:00	UG/L	6		0	0	U	DDW
CA2700594_001_001	GAMA DDW MUNICIPAL	Chromium, Hexavalent (Cr6)	2025-10-09 00:00:00	UG/L	10		1	0	V	DDW
CA2700594_002_002	GAMA DDW MUNICIPAL	Nitrate as N	2025-03-11 00:00:00	MG/L	10		0	0	V	DDW
CA2700624_001_001	GAMA DDW MUNICIPAL	Chromium, Hexavalent (Cr6)	2025-09-30 00:01:00	UG/L	10		1	0	V	DDW
CA2700624_001_001	GAMA DDW MUNICIPAL	Nitrate as N	2025-08-14 00:01:00	MG/L	10		0	0	V	DDW
CA2700674_002_002	GAMA DDW MUNICIPAL	Chromium, Hexavalent (Cr6)	2025-09-09 00:00:00	UG/L	10		1	0	V	DDW
CA2700674_002_002	GAMA DDW MUNICIPAL	Nitrate as N	2025-01-08 00:01:00	MG/L	10		0	0	V	DDW
CA2700674_002_002	GAMA DDW MUNICIPAL	Perchlorate	2025-08-12 00:00:00	UG/L	6		0	0	U	DDW
CA2700674_003_003	GAMA DDW MUNICIPAL	Sulfate	2025-07-10 00:00:00	MG/L		500	0	0	V	DDW
CA2700674_003_003	GAMA DDW MUNICIPAL	Manganese	2025-07-10 00:00:00	UG/L		50	0	0	U	DDW
CA2700674_003_003	GAMA DDW MUNICIPAL	Mercury	2025-07-10 00:00:00	UG/L	2		0	0	U	DDW
CA2700674_003_003	GAMA DDW MUNICIPAL	Nickel	2025-07-10 00:00:00	UG/L	100		0	0	U	DDW
CA2700674_003_003	GAMA DDW MUNICIPAL	Nitrate as N	2025-07-10 00:00:00	MG/L	10		0	0	V	DDW
CA2700674_003_003	GAMA DDW MUNICIPAL	Nitrite as N	2025-07-10 00:00:00	MG/L	1		0	0	U	DDW
CA2700674_003_003	GAMA DDW MUNICIPAL	Selenium	2025-07-10 00:00:00	UG/L	20		0	0	V	DDW
CA2700674_003_003	GAMA DDW MUNICIPAL	Silver	2025-07-10 00:00:00	UG/L		100	0	0	U	DDW
CA2700674_003_003	GAMA DDW MUNICIPAL	Specific Conductivity	2025-07-10 00:00:00	UMHOS/CM		1600	0	0	V	DDW
CA2700674_003_003	GAMA DDW MUNICIPAL	Thallium	2025-07-10 00:00:00	UG/L	2		0	0	U	DDW
CA2700674_003_003	GAMA DDW MUNICIPAL	Total Dissolved Solids	2025-07-10 00:00:00	MG/L		1000	0	0	V	DDW
CA2700674_003_003	GAMA DDW MUNICIPAL	Zinc	2025-07-10 00:00:00	MG/L		5	0	0	U	DDW
CA2700674_003_003	GAMA DDW MUNICIPAL	Antimony	2025-07-10 00:00:00	UG/L	6		0	0	U	DDW
CA2700674_003_003	GAMA DDW MUNICIPAL	Aluminum	2025-07-10 00:00:00	UG/L	1000	200	0	0	U	DDW
CA2700674_003_003	GAMA DDW MUNICIPAL	Iron	2025-07-10 00:00:00	UG/L		300	0	0	U	DDW
CA2700674_003_003	GAMA DDW MUNICIPAL	Arsenic	2025-07-10 00:00:00	UG/L	10		0	0	U	DDW
CA2700674_003_003	GAMA DDW MUNICIPAL	Barium	2025-07-10 00:00:00	MG/L	1		0	0	V	DDW
CA2700674_003_003	GAMA DDW MUNICIPAL	Beryllium	2025-07-10 00:00:00	UG/L	4		0	0	U	DDW
CA2700674_003_003	GAMA DDW MUNICIPAL	Cadmium	2025-07-10 00:00:00	UG/L	5		0	0	U	DDW
CA2700674_003_003	GAMA DDW MUNICIPAL	Chromium	2025-07-10 00:00:00	UG/L	50		0	0	V	DDW
CA2700674_003_003	GAMA DDW MUNICIPAL	Chromium, Hexavalent (Cr6)	2025-09-09 00:00:00	UG/L	10		1	0	V	DDW
CA2700674_003_003	GAMA DDW MUNICIPAL	Copper	2025-07-10 00:00:00	MG/L		1	0	0	U	DDW
CA2700674_003_003	GAMA DDW MUNICIPAL	Cyanide (CN)	2025-07-10 00:00:00	UG/L	150		0	0	U	DDW
CA2700674_003_003	GAMA DDW MUNICIPAL	Fluoride	2025-07-10 00:00:00	MG/L	2		0	0	V	DDW
CA2700674_003_003	GAMA DDW MUNICIPAL	Foaming Agents (MBAS)	2025-07-10 00:00:00	MG/L		0.5	0	0	U	DDW
CA2700674_003_003	GAMA DDW MUNICIPAL	Chloride	2025-07-10 00:00:00	MG/L		500	0	0	V	DDW
CA2700766_001_001	GAMA DDW MUNICIPAL	Atrazine	2025-05-12 00:00:00	UG/L	1		0	0	U	DDW
CA2700766_001_001	GAMA DDW MUNICIPAL	Thiobencarb	2025-05-12 00:00:00	UG/L	70	1	0	0	U	DDW
CA2700766_001_001	GAMA DDW MUNICIPAL	Simazine	2025-05-12 00:00:00	UG/L	4		0	0	U	DDW
CA2700766_001_001	GAMA DDW MUNICIPAL	Picloram	2025-05-12 00:00:00	MG/L	0.5		0	0	U	DDW
CA2700766_001_001	GAMA DDW MUNICIPAL	Pentachlorophenol (PCP)	2025-05-12 00:00:00	UG/L	1		0	0	U	DDW
CA2700766_001_001	GAMA DDW MUNICIPAL	Oxamyl	2025-05-12 00:00:00	UG/L	50		0	0	U	DDW
CA2700766_001_001	GAMA DDW MUNICIPAL	Nitrate as N	2025-01-08 00:01:00	MG/L	10		0	0	V	DDW
CA2700766_001_001	GAMA DDW MUNICIPAL	Molinate	2025-05-12 00:00:00	UG/L	20		0	0	U	DDW
CA2700766_001_001	GAMA DDW MUNICIPAL	Diquat	2025-05-12 00:00:00	UG/L	20		0	0	U	DDW
CA2700766_001_001	GAMA DDW MUNICIPAL	Dalapon	2025-05-12 00:00:00	UG/L	200		0	0	U	DDW

Table B-1. 2025 Annual Report Groundwater Quality Data

Well Name	Well Category	Chemical Name	Measurement Date	Unit	MCL	SMCL	MCL exceeded?	SMCL exceeded?	Concentration non-detect?	Data Source
CA2700766_001_001	GAMA DDW MUNICIPAL	Chromium, Hexavalent (Cr6)	2025-10-07 00:00:00	UG/L	10		1	0	V	DDW
CA2700766_001_001	GAMA DDW MUNICIPAL	2,4,5-TP (Silvex)	2025-05-12 00:00:00	UG/L	50		0	0	U	DDW
CA2700766_001_001	GAMA DDW MUNICIPAL	Bentazon	2025-05-12 00:00:00	UG/L	18		0	0	U	DDW
CA2700766_001_001	GAMA DDW MUNICIPAL	Carbofuran	2025-05-12 00:00:00	UG/L	18		0	0	U	DDW
CA2700766_001_001	GAMA DDW MUNICIPAL	Alachlor	2025-05-12 00:00:00	UG/L	2		0	0	U	DDW
CA2700766_001_001	GAMA DDW MUNICIPAL	2,4-Dichlorophenoxyacetic acid (2,4 D)	2025-05-12 00:00:00	UG/L	70		0	0	U	DDW
CA2700766_001_001	GAMA DDW MUNICIPAL	Dinoseb	2025-05-12 00:00:00	UG/L	7		0	0	U	DDW
CA2700842_002_002	GAMA DDW MUNICIPAL	Chromium, Hexavalent (Cr6)	2025-01-07 00:01:00	UG/L	10		0	0	V	DDW
CA2700842_002_002	GAMA DDW MUNICIPAL	Nitrate as N	2025-01-07 00:01:00	MG/L	10		0	0	V	DDW
CA2700850_001_001	GAMA DDW MUNICIPAL	Perchlorate	2025-06-03 00:01:00	UG/L	6		0	0	U	DDW
CA2700850_001_001	GAMA DDW MUNICIPAL	Xylenes (Total)	2025-04-07 00:01:00	UG/L	1750		0	0	U	DDW
CA2700850_001_001	GAMA DDW MUNICIPAL	Diquat	2025-04-07 00:01:00	UG/L	20		0	0	U	DDW
CA2700850_001_001	GAMA DDW MUNICIPAL	Ethylbenzene	2025-04-07 00:01:00	UG/L	1		0	0	U	DDW
CA2700850_001_001	GAMA DDW MUNICIPAL	Gross Alpha radioactivity	2025-04-07 00:01:00	pCi/L	15		0	0	V	DDW
CA2700850_001_001	GAMA DDW MUNICIPAL	Molinate	2025-04-07 00:01:00	UG/L	20		0	0	U	DDW
CA2700850_001_001	GAMA DDW MUNICIPAL	MTBE (Methyl-tert-butyl ether)	2025-04-07 00:01:00	UG/L	13	5	0	0	U	DDW
CA2700850_001_001	GAMA DDW MUNICIPAL	Nitrate as N	2025-01-08 00:00:00	MG/L	10		0	0	V	DDW
CA2700850_001_001	GAMA DDW MUNICIPAL	Nitrite as N	2025-01-08 00:00:00	MG/L	1		0	0	U	DDW
CA2700850_001_001	GAMA DDW MUNICIPAL	Oxamyl	2025-04-07 00:01:00	UG/L	50		0	0	U	DDW
CA2700850_001_001	GAMA DDW MUNICIPAL	Pentachlorophenol (PCP)	2025-04-07 00:01:00	UG/L	1		0	0	U	DDW
CA2700850_001_001	GAMA DDW MUNICIPAL	Picloram	2025-04-07 00:01:00	MG/L	0.5		0	0	U	DDW
CA2700850_001_001	GAMA DDW MUNICIPAL	Simazine	2025-04-07 00:01:00	UG/L	4		0	0	U	DDW
CA2700850_001_001	GAMA DDW MUNICIPAL	Styrene	2025-04-07 00:01:00	UG/L	100		0	0	U	DDW
CA2700850_001_001	GAMA DDW MUNICIPAL	Tetrachloroethene (PCE)	2025-04-07 00:01:00	UG/L	5		0	0	U	DDW
CA2700850_001_001	GAMA DDW MUNICIPAL	Thiobencarb	2025-04-07 00:01:00	UG/L	70	1	0	0	U	DDW
CA2700850_001_001	GAMA DDW MUNICIPAL	Toluene	2025-04-07 00:01:00	UG/L	150		0	0	U	DDW
CA2700850_001_001	GAMA DDW MUNICIPAL	trans-1,2, Dichloroethylene	2025-04-07 00:01:00	UG/L	10		0	0	U	DDW
CA2700850_001_001	GAMA DDW MUNICIPAL	Trichloroethene (TCE)	2025-04-07 00:01:00	UG/L	5		0	0	U	DDW
CA2700850_001_001	GAMA DDW MUNICIPAL	Dinoseb	2025-04-07 00:01:00	UG/L	7		0	0	U	DDW
CA2700850_001_001	GAMA DDW MUNICIPAL	Vinyl Chloride	2025-04-07 00:01:00	UG/L	0.5		0	0	U	DDW
CA2700850_001_001	GAMA DDW MUNICIPAL	cis-1,2 Dichloroethylene	2025-04-07 00:01:00	UG/L	6		0	0	U	DDW
CA2700850_001_001	GAMA DDW MUNICIPAL	Trichlorofluoromethane (Freon 11)	2025-04-07 00:01:00	UG/L	150		0	0	U	DDW
CA2700850_001_001	GAMA DDW MUNICIPAL	1,1 Dichloroethylene (1,1 DCE)	2025-04-07 00:01:00	UG/L	6		0	0	U	DDW
CA2700850_001_001	GAMA DDW MUNICIPAL	1,1,1-Trichloroethane	2025-04-07 00:01:00	UG/L	200		0	0	U	DDW
CA2700850_001_001	GAMA DDW MUNICIPAL	Dichloromethane (Methylene Chloride)	2025-04-07 00:01:00	UG/L	5		0	0	U	DDW
CA2700850_001_001	GAMA DDW MUNICIPAL	1,1,2-Trichloro-1,2,2-Trifluoroethane (Freon 113)	2025-04-07 00:01:00	MG/L	1.2		0	0	U	DDW
CA2700850_001_001	GAMA DDW MUNICIPAL	Dalapon	2025-04-07 00:01:00	UG/L	200		0	0	U	DDW
CA2700850_001_001	GAMA DDW MUNICIPAL	1,1-Dichloroethane (1,1 DCA)	2025-04-07 00:01:00	UG/L	5		0	0	U	DDW
CA2700850_001_001	GAMA DDW MUNICIPAL	1,2 Dichlorobenzene (1,2-DCB)	2025-04-07 00:01:00	UG/L	600		0	0	U	DDW
CA2700850_001_001	GAMA DDW MUNICIPAL	1,2 Dichloropropane (1,2 DCP)	2025-04-07 00:01:00	UG/L	5		0	0	U	DDW
CA2700850_001_001	GAMA DDW MUNICIPAL	1,2,4- Trichlorobenzene (1,2,4 TCB)	2025-04-07 00:01:00	UG/L	4		0	0	U	DDW
CA2700850_001_001	GAMA DDW MUNICIPAL	1,3-Dichloropropene	2025-04-07 00:01:00	UG/L	0.5		0	0	U	DDW
CA2700850_001_001	GAMA DDW MUNICIPAL	1,4-Dichlorobenzene (p-DCB)	2025-04-07 00:01:00	UG/L	5		0	0	U	DDW
CA2700850_001_001	GAMA DDW MUNICIPAL	2,4-Dichlorophenoxyacetic acid (2,4 D)	2025-04-07 00:01:00	UG/L	70		0	0	U	DDW
CA2700850_001_001	GAMA DDW MUNICIPAL	Alachlor	2025-04-07 00:01:00	UG/L	2		0	0	U	DDW

Table B-1. 2025 Annual Report Groundwater Quality Data

Well Name	Well Category	Chemical Name	Measurement Date	Unit	MCL	SMCL	MCL exceeded?	SMCL exceeded?	Concentration non-detect?	Data Source
CA2700850_001_001	GAMA DDW MUNICIPAL	Atrazine	2025-04-07 00:01:00	UG/L	1		0	0	U	DDW
CA2700850_001_001	GAMA DDW MUNICIPAL	Bentazon	2025-04-07 00:01:00	UG/L	18		0	0	U	DDW
CA2700850_001_001	GAMA DDW MUNICIPAL	Benzene	2025-04-07 00:01:00	UG/L	1		0	0	U	DDW
CA2700850_001_001	GAMA DDW MUNICIPAL	Carbofuran	2025-04-07 00:01:00	UG/L	18		0	0	U	DDW
CA2700850_001_001	GAMA DDW MUNICIPAL	Carbon tetrachloride	2025-04-07 00:01:00	UG/L	0.5		0	0	U	DDW
CA2700850_001_001	GAMA DDW MUNICIPAL	Chlorobenzene	2025-04-07 00:01:00	UG/L	70		0	0	U	DDW
CA2700850_001_001	GAMA DDW MUNICIPAL	Chromium, Hexavalent (Cr6)	2025-01-21 00:00:00	UG/L	10		0	0	V	DDW
CA2700850_001_001	GAMA DDW MUNICIPAL	1,1,2,2 Tetrachloroethane (PCA)	2025-04-07 00:01:00	UG/L	1		0	0	U	DDW
CA2700850_001_001	GAMA DDW MUNICIPAL	2,4,5-TP (Silvex)	2025-04-07 00:01:00	UG/L	50		0	0	U	DDW
CA2700998_004_004	GAMA DDW MUNICIPAL	Nitrate as N	2025-10-12 00:01:00	MG/L	10		0	0	U	DDW
CA2700998_004_004	GAMA DDW MUNICIPAL	Dinoseb	2025-05-26 00:01:00	UG/L	7		0	0	U	DDW
CA2700998_004_004	GAMA DDW MUNICIPAL	Thiobencarb	2025-05-26 00:01:00	UG/L	70	1	0	0	U	DDW
CA2700998_004_004	GAMA DDW MUNICIPAL	Simazine	2025-05-26 00:01:00	UG/L	4		0	0	U	DDW
CA2700998_004_004	GAMA DDW MUNICIPAL	Picloram	2025-05-26 00:01:00	MG/L	0.5		0	0	U	DDW
CA2700998_004_004	GAMA DDW MUNICIPAL	Oxamyl	2025-05-26 00:01:00	UG/L	50		0	0	U	DDW
CA2700998_004_004	GAMA DDW MUNICIPAL	Molinate	2025-05-26 00:01:00	UG/L	20		0	0	U	DDW
CA2700998_004_004	GAMA DDW MUNICIPAL	Diquat	2025-05-26 00:01:00	UG/L	20		0	0	U	DDW
CA2700998_004_004	GAMA DDW MUNICIPAL	Chromium, Hexavalent (Cr6)	2025-03-16 00:01:00	UG/L	10		0	0	U	DDW
CA2700998_004_004	GAMA DDW MUNICIPAL	Carbofuran	2025-05-26 00:01:00	UG/L	18		0	0	U	DDW
CA2700998_004_004	GAMA DDW MUNICIPAL	Bentazon	2025-05-26 00:01:00	UG/L	18		0	0	U	DDW
CA2700998_004_004	GAMA DDW MUNICIPAL	1,2,3-Trichloropropane (1,2,3 TCP)	2025-02-23 00:01:00	UG/L	0.005		0	0	U	DDW
CA2700998_004_004	GAMA DDW MUNICIPAL	Atrazine	2025-05-26 00:01:00	UG/L	1		0	0	U	DDW
CA2700998_004_004	GAMA DDW MUNICIPAL	Dalapon	2025-05-26 00:01:00	UG/L	200		0	0	U	DDW
CA2700998_004_004	GAMA DDW MUNICIPAL	Alachlor	2025-05-26 00:01:00	UG/L	2		0	0	U	DDW
CA2700998_004_004	GAMA DDW MUNICIPAL	2,4-Dichlorophenoxyacetic acid (2,4 D)	2025-05-26 00:01:00	UG/L	70		0	0	U	DDW
CA2700998_004_004	GAMA DDW MUNICIPAL	2,4,5-TP (Silvex)	2025-05-26 00:01:00	UG/L	50		0	0	U	DDW
CA2700998_004_004	GAMA DDW MUNICIPAL	Pentachlorophenol (PCP)	2025-05-26 00:01:00	UG/L	1		0	0	U	DDW
CA2701063_001_001	GAMA DDW MUNICIPAL	Copper	2025-09-17 00:01:00	MG/L		1	0	0	U	DDW
CA2701063_001_001	GAMA DDW MUNICIPAL	Nitrate as N	2025-06-10 00:00:00	MG/L	10		1	0	V	DDW
CA2701152_001_001	GAMA DDW MUNICIPAL	Nitrate as N	2025-09-09 00:00:00	MG/L	10		0	0	V	DDW
CA2701153_001_001	GAMA DDW MUNICIPAL	Nitrate as N	2025-11-18 00:00:00	MG/L	10		0	0	V	DDW
CA2701202_002_002	GAMA DDW MUNICIPAL	Iron	2025-03-19 00:01:00	UG/L		300	0	0	V	DDW
CA2701202_002_002	GAMA DDW MUNICIPAL	Perchlorate	2025-03-19 00:01:00	UG/L	6		0	0	U	DDW
CA2701202_002_002	GAMA DDW MUNICIPAL	Nitrite as N	2025-03-19 00:01:00	MG/L	1		0	0	U	DDW
CA2701202_002_002	GAMA DDW MUNICIPAL	Nitrate as N	2025-03-19 00:01:00	MG/L	10		0	0	V	DDW
CA2701202_002_002	GAMA DDW MUNICIPAL	Nickel	2025-03-19 00:01:00	UG/L	100		0	0	U	DDW
CA2701202_002_002	GAMA DDW MUNICIPAL	MTBE (Methyl-tert-butyl ether)	2025-03-19 00:01:00	UG/L	13	5	0	0	U	DDW
CA2701202_002_002	GAMA DDW MUNICIPAL	Mercury	2025-03-19 00:01:00	UG/L	2		0	0	U	DDW
CA2701202_002_002	GAMA DDW MUNICIPAL	Manganese	2025-03-19 00:01:00	UG/L		50	0	0	U	DDW
CA2701202_002_002	GAMA DDW MUNICIPAL	Radium 226	2025-03-19 00:01:00	pCi/L	5		0	0	U	DDW
CA2701202_002_002	GAMA DDW MUNICIPAL	Foaming Agents (MBAS)	2025-03-19 00:01:00	MG/L		0.5	0	0	U	DDW
CA2701202_002_002	GAMA DDW MUNICIPAL	Ethylbenzene	2025-03-19 00:01:00	UG/L	1		0	0	U	DDW
CA2701202_002_002	GAMA DDW MUNICIPAL	Zinc	2025-03-19 00:01:00	MG/L		5	0	0	U	DDW
CA2701202_002_002	GAMA DDW MUNICIPAL	Zinc	2025-03-19 00:01:00	MG/L		5	0	0	U	DDW
CA2701202_002_002	GAMA DDW MUNICIPAL	Manganese	2025-03-19 00:01:00	UG/L		50	0	0	U	DDW

Table B-1. 2025 Annual Report Groundwater Quality Data

Well Name	Well Category	Chemical Name	Measurement Date	Unit	MCL	SMCL	MCL exceeded?	SMCL exceeded?	Concentration non-detect?	Data Source
CA2701202_002_002	GAMA DDW MUNICIPAL	Tetrachloroethene (PCE)	2025-03-19 00:01:00	UG/L	5		0	0	U	DDW
CA2701202_002_002	GAMA DDW MUNICIPAL	Dichloromethane (Methylene Chloride)	2025-03-19 00:01:00	UG/L	5		0	0	U	DDW
CA2701202_002_002	GAMA DDW MUNICIPAL	Xylenes (Total)	2025-03-19 00:01:00	UG/L	1750		0	0	U	DDW
CA2701202_002_002	GAMA DDW MUNICIPAL	Trichlorofluoromethane (Freon 11)	2025-03-19 00:01:00	UG/L	150		0	0	U	DDW
CA2701202_002_002	GAMA DDW MUNICIPAL	Trichloroethene (TCE)	2025-03-19 00:01:00	UG/L	5		0	0	U	DDW
CA2701202_002_002	GAMA DDW MUNICIPAL	trans-1,2, Dichloroethylene	2025-03-19 00:01:00	UG/L	10		0	0	U	DDW
CA2701202_002_002	GAMA DDW MUNICIPAL	Total Dissolved Solids	2025-03-19 00:01:00	MG/L		1000	0	0	V	DDW
CA2701202_002_002	GAMA DDW MUNICIPAL	Vinyl Chloride	2025-03-19 00:01:00	UG/L	0.5		0	0	U	DDW
CA2701202_002_002	GAMA DDW MUNICIPAL	Thallium	2025-03-19 00:01:00	UG/L	2		0	0	U	DDW
CA2701202_002_002	GAMA DDW MUNICIPAL	Radium 228	2025-03-19 00:01:00	pCi/L	5		0	0	V	DDW
CA2701202_002_002	GAMA DDW MUNICIPAL	Sulfate	2025-03-19 00:01:00	MG/L		500	0	0	V	DDW
CA2701202_002_002	GAMA DDW MUNICIPAL	Styrene	2025-03-19 00:01:00	UG/L	100		0	0	U	DDW
CA2701202_002_002	GAMA DDW MUNICIPAL	Specific Conductivity	2025-03-19 00:01:00	UMHOS/CM		1600	0	0	V	DDW
CA2701202_002_002	GAMA DDW MUNICIPAL	Silver	2025-03-19 00:01:00	UG/L		100	0	0	U	DDW
CA2701202_002_002	GAMA DDW MUNICIPAL	Selenium	2025-03-19 00:01:00	UG/L	20		0	0	U	DDW
CA2701202_002_002	GAMA DDW MUNICIPAL	Toluene	2025-03-19 00:01:00	UG/L	150		0	0	U	DDW
CA2701202_002_002	GAMA DDW MUNICIPAL	1,2 Dichlorobenzene (1,2-DCB)	2025-03-19 00:01:00	UG/L	600		0	0	U	DDW
CA2701202_002_002	GAMA DDW MUNICIPAL	Aluminum	2025-03-19 00:01:00	UG/L	1000	200	0	0	U	DDW
CA2701202_002_002	GAMA DDW MUNICIPAL	1,4-Dichlorobenzene (p-DCB)	2025-03-19 00:01:00	UG/L	5		0	0	U	DDW
CA2701202_002_002	GAMA DDW MUNICIPAL	1,3-Dichloropropene	2025-03-19 00:01:00	UG/L	0.5		0	0	U	DDW
CA2701202_002_002	GAMA DDW MUNICIPAL	1,2,4- Trichlorobenzene (1,2,4 TCB)	2025-03-19 00:01:00	UG/L	4		0	0	U	DDW
CA2701202_002_002	GAMA DDW MUNICIPAL	Antimony	2025-03-19 00:01:00	UG/L	6		0	0	U	DDW
CA2701202_002_002	GAMA DDW MUNICIPAL	1,1 Dichloroethylene (1,1 DCE)	2025-03-19 00:01:00	UG/L	6		0	0	U	DDW
CA2701202_002_002	GAMA DDW MUNICIPAL	1,1-Dichloroethane (1,1 DCA)	2025-03-19 00:01:00	UG/L	5		0	0	U	DDW
CA2701202_002_002	GAMA DDW MUNICIPAL	1,1,2-Trichloro-1,2,2-Trifluoroethane (Freon 113)	2025-03-19 00:01:00	MG/L	1.2		0	0	U	DDW
CA2701202_002_002	GAMA DDW MUNICIPAL	1,1,2,2 Tetrachloroethane (PCA)	2025-03-19 00:01:00	UG/L	1		0	0	U	DDW
CA2701202_002_002	GAMA DDW MUNICIPAL	1,1,1-Trichloroethane	2025-03-19 00:01:00	UG/L	200		0	0	U	DDW
CA2701202_002_002	GAMA DDW MUNICIPAL	Fluoride	2025-03-19 00:01:00	MG/L	2		0	0	V	DDW
CA2701202_002_002	GAMA DDW MUNICIPAL	1,2 Dichloropropane (1,2 DCP)	2025-03-19 00:01:00	UG/L	5		0	0	U	DDW
CA2701202_002_002	GAMA DDW MUNICIPAL	Chlorobenzene	2025-03-19 00:01:00	UG/L	70		0	0	U	DDW
CA2701202_002_002	GAMA DDW MUNICIPAL	Cyanide (CN)	2025-03-19 00:01:00	UG/L	150		0	0	U	DDW
CA2701202_002_002	GAMA DDW MUNICIPAL	Copper	2025-03-19 00:01:00	MG/L		1	0	0	U	DDW
CA2701202_002_002	GAMA DDW MUNICIPAL	cis-1,2 Dichloroethylene	2025-03-19 00:01:00	UG/L	6		0	0	U	DDW
CA2701202_002_002	GAMA DDW MUNICIPAL	Arsenic	2025-03-19 00:01:00	UG/L	10		0	0	U	DDW
CA2701202_002_002	GAMA DDW MUNICIPAL	Chromium	2025-03-19 00:01:00	UG/L	50		0	0	U	DDW
CA2701202_002_002	GAMA DDW MUNICIPAL	Copper	2025-03-19 00:01:00	MG/L		1	0	0	U	DDW
CA2701202_002_002	GAMA DDW MUNICIPAL	Chloride	2025-03-19 00:01:00	MG/L		500	0	0	V	DDW
CA2701202_002_002	GAMA DDW MUNICIPAL	Carbon tetrachloride	2025-03-19 00:01:00	UG/L	0.5		0	0	U	DDW
CA2701202_002_002	GAMA DDW MUNICIPAL	Cadmium	2025-03-19 00:01:00	UG/L	5		0	0	U	DDW
CA2701202_002_002	GAMA DDW MUNICIPAL	Boron	2025-03-19 00:01:00	MG/L		1	0	0	V	DDW
CA2701202_002_002	GAMA DDW MUNICIPAL	Beryllium	2025-03-19 00:01:00	UG/L	4		0	0	U	DDW
CA2701202_002_002	GAMA DDW MUNICIPAL	Benzene	2025-03-19 00:01:00	UG/L	1		0	0	U	DDW
CA2701202_002_002	GAMA DDW MUNICIPAL	Barium	2025-03-19 00:01:00	MG/L	1		0	0	U	DDW
CA2701202_002_002	GAMA DDW MUNICIPAL	Chromium, Hexavalent (Cr6)	2025-01-22 00:00:00	UG/L	10		0	0	V	DDW
CA2701202_004_004	GAMA DDW MUNICIPAL	Perchlorate	2025-03-19 00:01:00	UG/L	6		0	0	U	DDW

Table B-1. 2025 Annual Report Groundwater Quality Data

Well Name	Well Category	Chemical Name	Measurement Date	Unit	MCL	SMCL	MCL exceeded?	SMCL exceeded?	Concentration non-detect?	Data Source
CA2701202_004_004	GAMA DDW MUNICIPAL	Nitrite as N	2025-03-19 00:01:00	MG/L	1		0	0	U	DDW
CA2701202_004_004	GAMA DDW MUNICIPAL	Nitrate as N	2025-03-19 00:01:00	MG/L	10		0	0	V	DDW
CA2701202_004_004	GAMA DDW MUNICIPAL	Nickel	2025-03-19 00:01:00	UG/L	100		0	0	U	DDW
CA2701202_004_004	GAMA DDW MUNICIPAL	MTBE (Methyl-tert-butyl ether)	2025-03-19 00:01:00	UG/L	13	5	0	0	U	DDW
CA2701202_004_004	GAMA DDW MUNICIPAL	Mercury	2025-03-19 00:01:00	UG/L	2		0	0	U	DDW
CA2701202_004_004	GAMA DDW MUNICIPAL	Manganese	2025-03-19 00:01:00	UG/L		50	0	0	U	DDW
CA2701202_004_004	GAMA DDW MUNICIPAL	Manganese	2025-03-19 00:01:00	UG/L		50	0	0	U	DDW
CA2701202_004_004	GAMA DDW MUNICIPAL	Iron	2025-03-19 00:01:00	UG/L		300	0	0	U	DDW
CA2701202_004_004	GAMA DDW MUNICIPAL	Foaming Agents (MBAS)	2025-03-19 00:01:00	MG/L		0.5	0	0	U	DDW
CA2701202_004_004	GAMA DDW MUNICIPAL	Selenium	2025-03-19 00:01:00	UG/L	20		0	0	U	DDW
CA2701202_004_004	GAMA DDW MUNICIPAL	Ethylbenzene	2025-03-19 00:01:00	UG/L	1		0	0	U	DDW
CA2701202_004_004	GAMA DDW MUNICIPAL	Trichloroethene (TCE)	2025-03-19 00:01:00	UG/L	5		0	0	U	DDW
CA2701202_004_004	GAMA DDW MUNICIPAL	Fluoride	2025-03-19 00:01:00	MG/L	2		0	0	V	DDW
CA2701202_004_004	GAMA DDW MUNICIPAL	trans-1,2, Dichloroethylene	2025-03-19 00:01:00	UG/L	10		0	0	U	DDW
CA2701202_004_004	GAMA DDW MUNICIPAL	Dichloromethane (Methylene Chloride)	2025-03-19 00:01:00	UG/L	5		0	0	U	DDW
CA2701202_004_004	GAMA DDW MUNICIPAL	Zinc	2025-03-19 00:01:00	MG/L		5	0	0	U	DDW
CA2701202_004_004	GAMA DDW MUNICIPAL	Zinc	2025-03-19 00:01:00	MG/L		5	0	0	U	DDW
CA2701202_004_004	GAMA DDW MUNICIPAL	Xylenes (Total)	2025-03-19 00:01:00	UG/L	1750		0	0	U	DDW
CA2701202_004_004	GAMA DDW MUNICIPAL	Total Dissolved Solids	2025-03-19 00:01:00	MG/L		1000	0	0	V	DDW
CA2701202_004_004	GAMA DDW MUNICIPAL	Trichlorofluoromethane (Freon 11)	2025-03-19 00:01:00	UG/L	150		0	0	U	DDW
CA2701202_004_004	GAMA DDW MUNICIPAL	Toluene	2025-03-19 00:01:00	UG/L	150		0	0	U	DDW
CA2701202_004_004	GAMA DDW MUNICIPAL	Thallium	2025-03-19 00:01:00	UG/L	2		0	0	U	DDW
CA2701202_004_004	GAMA DDW MUNICIPAL	Tetrachloroethene (PCE)	2025-03-19 00:01:00	UG/L	5		0	0	U	DDW
CA2701202_004_004	GAMA DDW MUNICIPAL	Sulfate	2025-03-19 00:01:00	MG/L		500	0	0	V	DDW
CA2701202_004_004	GAMA DDW MUNICIPAL	Styrene	2025-03-19 00:01:00	UG/L	100		0	0	U	DDW
CA2701202_004_004	GAMA DDW MUNICIPAL	Specific Conductivity	2025-03-19 00:01:00	UMHOS/CM		1600	0	0	V	DDW
CA2701202_004_004	GAMA DDW MUNICIPAL	Vinyl Chloride	2025-03-19 00:01:00	UG/L	0.5		0	0	U	DDW
CA2701202_004_004	GAMA DDW MUNICIPAL	1,2 Dichlorobenzene (1,2-DCB)	2025-03-19 00:01:00	UG/L	600		0	0	U	DDW
CA2701202_004_004	GAMA DDW MUNICIPAL	Antimony	2025-03-19 00:01:00	UG/L	6		0	0	U	DDW
CA2701202_004_004	GAMA DDW MUNICIPAL	Aluminum	2025-03-19 00:01:00	UG/L	1000	200	0	0	U	DDW
CA2701202_004_004	GAMA DDW MUNICIPAL	1,4-Dichlorobenzene (p-DCB)	2025-03-19 00:01:00	UG/L	5		0	0	U	DDW
CA2701202_004_004	GAMA DDW MUNICIPAL	1,3-Dichloropropene	2025-03-19 00:01:00	UG/L	0.5		0	0	U	DDW
CA2701202_004_004	GAMA DDW MUNICIPAL	Arsenic	2025-03-19 00:01:00	UG/L	10		0	0	V	DDW
CA2701202_004_004	GAMA DDW MUNICIPAL	Silver	2025-03-19 00:01:00	UG/L		100	0	0	U	DDW
CA2701202_004_004	GAMA DDW MUNICIPAL	1,2,4- Trichlorobenzene (1,2,4 TCB)	2025-03-19 00:01:00	UG/L	4		0	0	U	DDW
CA2701202_004_004	GAMA DDW MUNICIPAL	1,1-Dichloroethane (1,1 DCA)	2025-03-19 00:01:00	UG/L	5		0	0	U	DDW
CA2701202_004_004	GAMA DDW MUNICIPAL	1,1,2-Trichloro-1,2,2-Trifluoroethane (Freon 113)	2025-03-19 00:01:00	MG/L	1.2		0	0	U	DDW
CA2701202_004_004	GAMA DDW MUNICIPAL	1,1,2,2 Tetrachloroethane (PCA)	2025-03-19 00:01:00	UG/L	1		0	0	U	DDW
CA2701202_004_004	GAMA DDW MUNICIPAL	1,1,1-Trichloroethane	2025-03-19 00:01:00	UG/L	200		0	0	U	DDW
CA2701202_004_004	GAMA DDW MUNICIPAL	Cyanide (CN)	2025-03-19 00:01:00	UG/L	150		0	0	U	DDW
CA2701202_004_004	GAMA DDW MUNICIPAL	1,2 Dichloropropane (1,2 DCP)	2025-03-19 00:01:00	UG/L	5		0	0	U	DDW
CA2701202_004_004	GAMA DDW MUNICIPAL	Chloride	2025-03-19 00:01:00	MG/L		500	0	0	V	DDW
CA2701202_004_004	GAMA DDW MUNICIPAL	Barium	2025-03-19 00:01:00	MG/L	1		0	0	U	DDW
CA2701202_004_004	GAMA DDW MUNICIPAL	cis-1,2 Dichloroethylene	2025-03-19 00:01:00	UG/L	6		0	0	U	DDW
CA2701202_004_004	GAMA DDW MUNICIPAL	Chromium, Hexavalent (Cr6)	2025-01-22 00:00:00	UG/L	10		0	0	V	DDW

Table B-1. 2025 Annual Report Groundwater Quality Data

Well Name	Well Category	Chemical Name	Measurement Date	Unit	MCL	SMCL	MCL exceeded?	SMCL exceeded?	Concentration non-detect?	Data Source
CA2701202_004_004	GAMA DDW MUNICIPAL	Chlorobenzene	2025-03-19 00:01:00	UG/L	70		0	0	U	DDW
CA2701202_004_004	GAMA DDW MUNICIPAL	Copper	2025-03-19 00:01:00	MG/L		1	0	0	U	DDW
CA2701202_004_004	GAMA DDW MUNICIPAL	Carbon tetrachloride	2025-03-19 00:01:00	UG/L	0.5		0	0	U	DDW
CA2701202_004_004	GAMA DDW MUNICIPAL	Copper	2025-03-19 00:01:00	MG/L		1	0	0	U	DDW
CA2701202_004_004	GAMA DDW MUNICIPAL	Cadmium	2025-03-19 00:01:00	UG/L	5		0	0	U	DDW
CA2701202_004_004	GAMA DDW MUNICIPAL	Boron	2025-03-19 00:01:00	MG/L		1	0	0	V	DDW
CA2701202_004_004	GAMA DDW MUNICIPAL	Beryllium	2025-03-19 00:01:00	UG/L	4		0	0	U	DDW
CA2701202_004_004	GAMA DDW MUNICIPAL	Benzene	2025-03-19 00:01:00	UG/L	1		0	0	U	DDW
CA2701202_004_004	GAMA DDW MUNICIPAL	1,1 Dichloroethylene (1,1 DCE)	2025-03-19 00:01:00	UG/L	6		0	0	U	DDW
CA2701202_004_004	GAMA DDW MUNICIPAL	Chromium	2025-03-19 00:01:00	UG/L	50		0	0	U	DDW
CA2701214_002_002	GAMA DDW MUNICIPAL	Nitrate as N	2025-01-17 00:01:00	MG/L	10		0	0	V	DDW
CA2701214_002_002	GAMA DDW MUNICIPAL	Fluoride	2025-01-17 00:01:00	MG/L	2		0	0	V	DDW
CA2701214_002_002	GAMA DDW MUNICIPAL	Diquat	2025-01-17 00:01:00	UG/L	20		0	0	U	DDW
CA2701214_002_002	GAMA DDW MUNICIPAL	Gross Alpha radioactivity	2025-06-13 00:01:00	pCi/L	15		0	0	V	DDW
CA2701214_002_002	GAMA DDW MUNICIPAL	Mercury	2025-01-17 00:01:00	UG/L	2		0	0	U	DDW
CA2701214_002_002	GAMA DDW MUNICIPAL	Molinate	2025-01-17 00:01:00	UG/L	20		0	0	U	DDW
CA2701214_002_002	GAMA DDW MUNICIPAL	Nickel	2025-01-17 00:01:00	UG/L	100		0	0	U	DDW
CA2701214_002_002	GAMA DDW MUNICIPAL	Nitrite as N	2025-01-17 00:01:00	MG/L	1		0	0	U	DDW
CA2701214_002_002	GAMA DDW MUNICIPAL	Oxamyl	2025-01-17 00:01:00	UG/L	50		0	0	U	DDW
CA2701214_002_002	GAMA DDW MUNICIPAL	Pentachlorophenol (PCP)	2025-01-17 00:01:00	UG/L	1		0	0	U	DDW
CA2701214_002_002	GAMA DDW MUNICIPAL	Picloram	2025-01-17 00:01:00	MG/L	0.5		0	0	U	DDW
CA2701214_002_002	GAMA DDW MUNICIPAL	Selenium	2025-01-17 00:01:00	UG/L	20		0	0	U	DDW
CA2701214_002_002	GAMA DDW MUNICIPAL	Simazine	2025-01-17 00:01:00	UG/L	4		0	0	U	DDW
CA2701214_002_002	GAMA DDW MUNICIPAL	Thiobencarb	2025-01-17 00:01:00	UG/L	70	1	0	0	U	DDW
CA2701214_002_002	GAMA DDW MUNICIPAL	Cyanide (CN)	2025-01-17 00:01:00	UG/L	150		0	0	U	DDW
CA2701214_002_002	GAMA DDW MUNICIPAL	Uranium	2025-06-13 00:01:00	pCi/L	20		0	0	V	DDW
CA2701214_002_002	GAMA DDW MUNICIPAL	Thallium	2025-01-17 00:01:00	UG/L	2		0	0	U	DDW
CA2701214_002_002	GAMA DDW MUNICIPAL	Atrazine	2025-01-17 00:01:00	UG/L	1		0	0	U	DDW
CA2701214_002_002	GAMA DDW MUNICIPAL	Dinoseb	2025-01-17 00:01:00	UG/L	7		0	0	U	DDW
CA2701214_002_002	GAMA DDW MUNICIPAL	1,2,3-Trichloropropane (1,2,3 TCP)	2025-10-29 00:01:00	UG/L	0.005		0	0	U	DDW
CA2701214_002_002	GAMA DDW MUNICIPAL	2,4,5-TP (Silvex)	2025-01-17 00:01:00	UG/L	50		0	0	U	DDW
CA2701214_002_002	GAMA DDW MUNICIPAL	2,4-Dichlorophenoxyacetic acid (2,4 D)	2025-01-17 00:01:00	UG/L	70		0	0	U	DDW
CA2701214_002_002	GAMA DDW MUNICIPAL	Alachlor	2025-01-17 00:01:00	UG/L	2		0	0	U	DDW
CA2701214_002_002	GAMA DDW MUNICIPAL	Aluminum	2025-01-17 00:01:00	UG/L	1000	200	0	0	U	DDW
CA2701214_002_002	GAMA DDW MUNICIPAL	Dalapon	2025-01-17 00:01:00	UG/L	200		0	0	U	DDW
CA2701214_002_002	GAMA DDW MUNICIPAL	Arsenic	2025-01-17 00:01:00	UG/L	10		0	0	V	DDW
CA2701214_002_002	GAMA DDW MUNICIPAL	Barium	2025-01-17 00:01:00	MG/L	1		0	0	V	DDW
CA2701214_002_002	GAMA DDW MUNICIPAL	Bentazon	2025-01-17 00:01:00	UG/L	18		0	0	U	DDW
CA2701214_002_002	GAMA DDW MUNICIPAL	Beryllium	2025-01-17 00:01:00	UG/L	4		0	0	U	DDW
CA2701214_002_002	GAMA DDW MUNICIPAL	Cadmium	2025-01-17 00:01:00	UG/L	5		0	0	U	DDW
CA2701214_002_002	GAMA DDW MUNICIPAL	Carbofuran	2025-01-17 00:01:00	UG/L	18		0	0	U	DDW
CA2701214_002_002	GAMA DDW MUNICIPAL	Chromium	2025-01-17 00:01:00	UG/L	50		0	0	U	DDW
CA2701214_002_002	GAMA DDW MUNICIPAL	Antimony	2025-01-17 00:01:00	UG/L	6		0	0	U	DDW
CA2701214_003_003	GAMA DDW MUNICIPAL	Nitrate as N	2025-10-29 00:01:00	MG/L	10		0	0	V	DDW
CA2701214_003_003	GAMA DDW MUNICIPAL	Perchlorate	2025-04-18 00:01:00	UG/L	6		0	0	U	DDW

Table B-1. 2025 Annual Report Groundwater Quality Data

Well Name	Well Category	Chemical Name	Measurement Date	Unit	MCL	SMCL	MCL exceeded?	SMCL exceeded?	Concentration non-detect?	Data Source
CA2701298_002_002	GAMA DDW MUNICIPAL	Nitrate as N	2025-10-07 00:00:00	MG/L	10		0	0	V	DDW
CA2701298_002_002	GAMA DDW MUNICIPAL	Nitrite as N	2025-10-07 00:00:00	MG/L	1		0	0	U	DDW
CA2701364_001_001	GAMA DDW MUNICIPAL	Nitrate as N	2025-06-27 00:01:00	MG/L	10		0	0	V	DDW
CA2701452_002_002	GAMA DDW MUNICIPAL	Chromium, Hexavalent (Cr6)	2025-03-31 00:01:00	UG/L	10		0	0	U	DDW
CA2701452_004_004	GAMA DDW MUNICIPAL	Chromium, Hexavalent (Cr6)	2025-03-31 00:01:00	UG/L	10		0	0	U	DDW
CA2701498_001_001	GAMA DDW MUNICIPAL	Chromium, Hexavalent (Cr6)	2025-10-23 00:01:00	UG/L	10		1	0	V	DDW
CA2701515_001_001	GAMA DDW MUNICIPAL	Nitrate as N	2025-04-29 00:00:00	MG/L	10		0	0	V	DDW
CA2701515_005_005	GAMA DDW MUNICIPAL	Thiobencarb	2025-04-29 00:01:00	UG/L	70	1	0	0	U	DDW
CA2701515_005_005	GAMA DDW MUNICIPAL	Picloram	2025-04-29 00:01:00	MG/L	0.5		0	0	U	DDW
CA2701515_005_005	GAMA DDW MUNICIPAL	Pentachlorophenol (PCP)	2025-04-29 00:01:00	UG/L	1		0	0	U	DDW
CA2701515_005_005	GAMA DDW MUNICIPAL	Oxamyl	2025-04-29 00:01:00	UG/L	50		0	0	U	DDW
CA2701515_005_005	GAMA DDW MUNICIPAL	Nitrite as N	2025-02-11 00:00:00	MG/L	1		0	0	U	DDW
CA2701515_005_005	GAMA DDW MUNICIPAL	Nitrate as N	2025-02-11 00:00:00	MG/L	10		0	0	V	DDW
CA2701515_005_005	GAMA DDW MUNICIPAL	Nickel	2025-02-11 00:00:00	UG/L	100		0	0	U	DDW
CA2701515_005_005	GAMA DDW MUNICIPAL	MTBE (Methyl-tert-butyl ether)	2025-04-29 00:01:00	UG/L	13	5	0	0	U	DDW
CA2701515_005_005	GAMA DDW MUNICIPAL	Molinate	2025-04-29 00:01:00	UG/L	20		0	0	U	DDW
CA2701515_005_005	GAMA DDW MUNICIPAL	Mercury	2025-02-11 00:00:00	UG/L	2		0	0	U	DDW
CA2701515_005_005	GAMA DDW MUNICIPAL	Manganese	2025-02-11 00:00:00	UG/L		50	0	0	U	DDW
CA2701515_005_005	GAMA DDW MUNICIPAL	Iron	2025-02-11 00:00:00	UG/L		300	0	0	U	DDW
CA2701515_005_005	GAMA DDW MUNICIPAL	Foaming Agents (MBAS)	2025-02-11 00:00:00	MG/L		0.5	0	0	U	DDW
CA2701515_005_005	GAMA DDW MUNICIPAL	Fluoride	2025-02-11 00:00:00	MG/L	2		0	0	V	DDW
CA2701515_005_005	GAMA DDW MUNICIPAL	Ethylbenzene	2025-04-29 00:01:00	UG/L	1		0	0	U	DDW
CA2701515_005_005	GAMA DDW MUNICIPAL	Diquat	2025-04-29 00:01:00	UG/L	20		0	0	U	DDW
CA2701515_005_005	GAMA DDW MUNICIPAL	Dinoseb	2025-04-29 00:01:00	UG/L	7		0	0	U	DDW
CA2701515_005_005	GAMA DDW MUNICIPAL	Tetrachloroethene (PCE)	2025-04-29 00:01:00	UG/L	5		0	0	U	DDW
CA2701515_005_005	GAMA DDW MUNICIPAL	1,2,4- Trichlorobenzene (1,2,4 TCB)	2025-04-29 00:01:00	UG/L	4		0	0	U	DDW
CA2701515_005_005	GAMA DDW MUNICIPAL	Xylenes (Total)	2025-04-29 00:01:00	UG/L	1750		0	0	U	DDW
CA2701515_005_005	GAMA DDW MUNICIPAL	Vinyl Chloride	2025-04-29 00:01:00	UG/L	0.5		0	0	U	DDW
CA2701515_005_005	GAMA DDW MUNICIPAL	Trichlorofluoromethane (Freon 11)	2025-04-29 00:01:00	UG/L	150		0	0	U	DDW
CA2701515_005_005	GAMA DDW MUNICIPAL	Trichloroethene (TCE)	2025-04-29 00:01:00	UG/L	5		0	0	U	DDW
CA2701515_005_005	GAMA DDW MUNICIPAL	trans-1,2, Dichloroethylene	2025-04-29 00:01:00	UG/L	10		0	0	U	DDW
CA2701515_005_005	GAMA DDW MUNICIPAL	Total Dissolved Solids	2025-02-11 00:00:00	MG/L		1000	0	0	V	DDW
CA2701515_005_005	GAMA DDW MUNICIPAL	Dichloromethane (Methylene Chloride)	2025-04-29 00:01:00	UG/L	5		0	0	U	DDW
CA2701515_005_005	GAMA DDW MUNICIPAL	Thallium	2025-02-11 00:00:00	UG/L	2		0	0	U	DDW
CA2701515_005_005	GAMA DDW MUNICIPAL	Selenium	2025-02-11 00:00:00	UG/L	20		0	0	V	DDW
CA2701515_005_005	GAMA DDW MUNICIPAL	Zinc	2025-02-11 00:00:00	MG/L		5	0	0	V	DDW
CA2701515_005_005	GAMA DDW MUNICIPAL	Sulfate	2025-02-11 00:00:00	MG/L		500	0	0	V	DDW
CA2701515_005_005	GAMA DDW MUNICIPAL	Styrene	2025-04-29 00:01:00	UG/L	100		0	0	U	DDW
CA2701515_005_005	GAMA DDW MUNICIPAL	Specific Conductivity	2025-02-11 00:00:00	UMHOS/CM		1600	0	0	V	DDW
CA2701515_005_005	GAMA DDW MUNICIPAL	Simazine	2025-04-29 00:01:00	UG/L	4		0	0	U	DDW
CA2701515_005_005	GAMA DDW MUNICIPAL	Silver	2025-02-11 00:00:00	UG/L		100	0	0	U	DDW
CA2701515_005_005	GAMA DDW MUNICIPAL	Toluene	2025-04-29 00:01:00	UG/L	150		0	0	U	DDW
CA2701515_005_005	GAMA DDW MUNICIPAL	1,1-Dichloroethane (1,1 DCA)	2025-04-29 00:01:00	UG/L	5		0	0	U	DDW
CA2701515_005_005	GAMA DDW MUNICIPAL	Arsenic	2025-02-11 00:00:00	UG/L	10		0	0	V	DDW
CA2701515_005_005	GAMA DDW MUNICIPAL	Antimony	2025-02-11 00:00:00	UG/L	6		0	0	U	DDW

Table B-1. 2025 Annual Report Groundwater Quality Data

Well Name	Well Category	Chemical Name	Measurement Date	Unit	MCL	SMCL	MCL exceeded?	SMCL exceeded?	Concentration non-detect?	Data Source
CA2701515_005_005	GAMA DDW MUNICIPAL	Aluminum	2025-02-11 00:00:00	UG/L	1000	200	0	0	U	DDW
CA2701515_005_005	GAMA DDW MUNICIPAL	Alachlor	2025-04-29 00:01:00	UG/L	2		0	0	U	DDW
CA2701515_005_005	GAMA DDW MUNICIPAL	2,4-Dichlorophenoxyacetic acid (2,4 D)	2025-04-29 00:01:00	UG/L	70		0	0	U	DDW
CA2701515_005_005	GAMA DDW MUNICIPAL	2,4,5-TP (Silvex)	2025-04-29 00:01:00	UG/L	50		0	0	U	DDW
CA2701515_005_005	GAMA DDW MUNICIPAL	Atrazine	2025-04-29 00:01:00	UG/L	1		0	0	U	DDW
CA2701515_005_005	GAMA DDW MUNICIPAL	1,2 Dichlorobenzene (1,2-DCB)	2025-04-29 00:01:00	UG/L	600		0	0	U	DDW
CA2701515_005_005	GAMA DDW MUNICIPAL	1,3-Dichloropropene	2025-04-29 00:01:00	UG/L	0.5		0	0	U	DDW
CA2701515_005_005	GAMA DDW MUNICIPAL	1,1,2-Trichloro-1,2,2-Trifluoroethane (Freon 113)	2025-04-29 00:01:00	MG/L	1.2		0	0	U	DDW
CA2701515_005_005	GAMA DDW MUNICIPAL	1,1,2,2 Tetrachloroethane (PCA)	2025-04-29 00:01:00	UG/L	1		0	0	U	DDW
CA2701515_005_005	GAMA DDW MUNICIPAL	1,1,1-Trichloroethane	2025-04-29 00:01:00	UG/L	200		0	0	U	DDW
CA2701515_005_005	GAMA DDW MUNICIPAL	1,1 Dichloroethylene (1,1 DCE)	2025-04-29 00:01:00	UG/L	6		0	0	U	DDW
CA2701515_005_005	GAMA DDW MUNICIPAL	Di(2-ethylhexyl)phthalate (DEHP)	2025-04-29 00:01:00	UG/L	4		0	0	U	DDW
CA2701515_005_005	GAMA DDW MUNICIPAL	1,4-Dichlorobenzene (p-DCB)	2025-04-29 00:01:00	UG/L	5		0	0	U	DDW
CA2701515_005_005	GAMA DDW MUNICIPAL	1,2 Dichloropropane (1,2 DCP)	2025-04-29 00:01:00	UG/L	5		0	0	U	DDW
CA2701515_005_005	GAMA DDW MUNICIPAL	Cyanide (CN)	2025-02-11 00:00:00	UG/L	150		0	0	U	DDW
CA2701515_005_005	GAMA DDW MUNICIPAL	Di(2-ethylhexyl)adipate	2025-04-29 00:01:00	MG/L	0.4		0	0	U	DDW
CA2701515_005_005	GAMA DDW MUNICIPAL	Dalapon	2025-04-29 00:01:00	UG/L	200		0	0	U	DDW
CA2701515_005_005	GAMA DDW MUNICIPAL	Barium	2025-02-11 00:00:00	MG/L	1		0	0	V	DDW
CA2701515_005_005	GAMA DDW MUNICIPAL	Copper	2025-02-11 00:00:00	MG/L		1	0	0	V	DDW
CA2701515_005_005	GAMA DDW MUNICIPAL	cis-1,2 Dichloroethylene	2025-04-29 00:01:00	UG/L	6		0	0	U	DDW
CA2701515_005_005	GAMA DDW MUNICIPAL	Chromium	2025-02-11 00:00:00	UG/L	50		0	0	V	DDW
CA2701515_005_005	GAMA DDW MUNICIPAL	Chlorobenzene	2025-04-29 00:01:00	UG/L	70		0	0	U	DDW
CA2701515_005_005	GAMA DDW MUNICIPAL	Chloride	2025-02-11 00:00:00	MG/L		500	0	0	V	DDW
CA2701515_005_005	GAMA DDW MUNICIPAL	Carbon tetrachloride	2025-04-29 00:01:00	UG/L	0.5		0	0	U	DDW
CA2701515_005_005	GAMA DDW MUNICIPAL	Benzo(a)pyrene	2025-04-29 00:01:00	MG/L	0.2		0	0	U	DDW
CA2701515_005_005	GAMA DDW MUNICIPAL	Benzene	2025-04-29 00:01:00	UG/L	1		0	0	U	DDW
CA2701515_005_005	GAMA DDW MUNICIPAL	Beryllium	2025-02-11 00:00:00	UG/L	4		0	0	U	DDW
CA2701515_005_005	GAMA DDW MUNICIPAL	Cadmium	2025-02-11 00:00:00	UG/L	5		0	0	U	DDW
CA2701515_005_005	GAMA DDW MUNICIPAL	Carbofuran	2025-04-29 00:01:00	UG/L	18		0	0	U	DDW
CA2701515_005_005	GAMA DDW MUNICIPAL	Bentazon	2025-04-29 00:01:00	UG/L	18		0	0	U	DDW
CA2701542_002_002	GAMA DDW MUNICIPAL	Nitrate as N	2025-07-24 00:00:00	MG/L	10		1	0	V	DDW
CA2701633_002_002	GAMA DDW MUNICIPAL	Chromium, Hexavalent (Cr6)	2025-10-14 00:01:00	UG/L	10		1	0	V	DDW
CA2701633_002_002	GAMA DDW MUNICIPAL	Nitrate as N	2025-01-06 00:01:00	MG/L	10		0	0	V	DDW
CA2701647_001_001	GAMA DDW MUNICIPAL	Nitrate as N	2025-01-07 00:00:00	MG/L	10		0	0	V	DDW
CA2701647_001_001	GAMA DDW MUNICIPAL	Specific Conductivity	2025-09-09 00:00:00	UMHOS/CM		1600	0	1	V	DDW
CA2701647_001_001	GAMA DDW MUNICIPAL	Chloride	2025-09-09 00:00:00	MG/L		500	0	1	V	DDW
CA2701647_001_001	GAMA DDW MUNICIPAL	Total Dissolved Solids	2025-09-09 00:00:00	MG/L		1000	0	1	V	DDW
CA2701647_001_001	GAMA DDW MUNICIPAL	Chromium, Hexavalent (Cr6)	2025-09-09 00:00:00	UG/L	10		1	0	V	DDW
CA2701683_001_001	GAMA DDW MUNICIPAL	Nitrite as N	2025-09-16 00:01:00	MG/L	1		0	0	U	DDW
CA2701683_001_001	GAMA DDW MUNICIPAL	Di(2-ethylhexyl)phthalate (DEHP)	2025-10-21 00:01:00	UG/L	4		0	0	U	DDW
CA2701683_001_001	GAMA DDW MUNICIPAL	Dinoseb	2025-10-21 00:01:00	UG/L	7		0	0	U	DDW
CA2701683_001_001	GAMA DDW MUNICIPAL	Diquat	2025-10-21 00:01:00	UG/L	20		0	0	U	DDW
CA2701683_001_001	GAMA DDW MUNICIPAL	Fluoride	2025-09-16 00:01:00	MG/L	2		0	0	V	DDW
CA2701683_001_001	GAMA DDW MUNICIPAL	Mercury	2025-09-16 00:01:00	UG/L	2		0	0	U	DDW
CA2701683_001_001	GAMA DDW MUNICIPAL	Molinate	2025-10-21 00:01:00	UG/L	20		0	0	U	DDW

Table B-1. 2025 Annual Report Groundwater Quality Data

Well Name	Well Category	Chemical Name	Measurement Date	Unit	MCL	SMCL	MCL exceeded?	SMCL exceeded?	Concentration non-detect?	Data Source
CA2701683_001_001	GAMA DDW MUNICIPAL	Thiobencarb	2025-10-21 00:01:00	UG/L	70	1	0	0	U	DDW
CA2701683_001_001	GAMA DDW MUNICIPAL	Nitrate as N	2025-09-16 00:01:00	MG/L	10		0	0	V	DDW
CA2701683_001_001	GAMA DDW MUNICIPAL	Oxamyl	2025-10-21 00:01:00	UG/L	50		0	0	U	DDW
CA2701683_001_001	GAMA DDW MUNICIPAL	Pentachlorophenol (PCP)	2025-10-21 00:01:00	UG/L	1		0	0	U	DDW
CA2701683_001_001	GAMA DDW MUNICIPAL	Perchlorate	2025-09-16 00:01:00	UG/L	6		0	0	U	DDW
CA2701683_001_001	GAMA DDW MUNICIPAL	Picloram	2025-10-21 00:01:00	MG/L	0.5		0	0	U	DDW
CA2701683_001_001	GAMA DDW MUNICIPAL	Simazine	2025-10-21 00:01:00	UG/L	4		0	0	U	DDW
CA2701683_001_001	GAMA DDW MUNICIPAL	Selenium	2025-09-16 00:01:00	UG/L	20		0	0	V	DDW
CA2701683_001_001	GAMA DDW MUNICIPAL	Di(2-ethylhexyl)adipate	2025-10-21 00:01:00	MG/L	0.4		0	0	U	DDW
CA2701683_001_001	GAMA DDW MUNICIPAL	Nickel	2025-09-16 00:01:00	UG/L	100		0	0	U	DDW
CA2701683_001_001	GAMA DDW MUNICIPAL	Aluminum	2025-09-16 00:01:00	UG/L	1000	200	0	0	U	DDW
CA2701683_001_001	GAMA DDW MUNICIPAL	Dalapon	2025-10-21 00:01:00	UG/L	200		0	0	U	DDW
CA2701683_001_001	GAMA DDW MUNICIPAL	2,4,5-TP (Silvex)	2025-10-21 00:01:00	UG/L	50		0	0	U	DDW
CA2701683_001_001	GAMA DDW MUNICIPAL	2,4-Dichlorophenoxyacetic acid (2,4 D)	2025-10-21 00:01:00	UG/L	70		0	0	U	DDW
CA2701683_001_001	GAMA DDW MUNICIPAL	Thallium	2025-09-16 00:01:00	UG/L	2		0	0	U	DDW
CA2701683_001_001	GAMA DDW MUNICIPAL	Antimony	2025-09-16 00:01:00	UG/L	6		0	0	U	DDW
CA2701683_001_001	GAMA DDW MUNICIPAL	Arsenic	2025-09-16 00:01:00	UG/L	10		0	0	V	DDW
CA2701683_001_001	GAMA DDW MUNICIPAL	Atrazine	2025-10-21 00:01:00	UG/L	1		0	0	U	DDW
CA2701683_001_001	GAMA DDW MUNICIPAL	Barium	2025-09-16 00:01:00	MG/L	1		0	0	V	DDW
CA2701683_001_001	GAMA DDW MUNICIPAL	Copper	2025-09-16 00:01:00	MG/L		1	0	0	U	DDW
CA2701683_001_001	GAMA DDW MUNICIPAL	Alachlor	2025-10-21 00:01:00	UG/L	2		0	0	U	DDW
CA2701683_001_001	GAMA DDW MUNICIPAL	Cyanide (CN)	2025-09-16 00:01:00	UG/L	150		0	0	U	DDW
CA2701683_001_001	GAMA DDW MUNICIPAL	Bentazon	2025-10-21 00:01:00	UG/L	18		0	0	U	DDW
CA2701683_001_001	GAMA DDW MUNICIPAL	Chromium	2025-09-16 00:01:00	UG/L	50		0	0	V	DDW
CA2701683_001_001	GAMA DDW MUNICIPAL	Carbofuran	2025-10-21 00:01:00	UG/L	18		0	0	U	DDW
CA2701683_001_001	GAMA DDW MUNICIPAL	Cadmium	2025-09-16 00:01:00	UG/L	5		0	0	U	DDW
CA2701683_001_001	GAMA DDW MUNICIPAL	Beryllium	2025-09-16 00:01:00	UG/L	4		0	0	U	DDW
CA2701683_001_001	GAMA DDW MUNICIPAL	Benzo(a)pyrene	2025-10-21 00:01:00	MG/L	0.2		0	0	U	DDW
CA2701683_002_002	GAMA DDW MUNICIPAL	Dinoseb	2025-10-21 00:01:00	UG/L	7		0	0	U	DDW
CA2701683_002_002	GAMA DDW MUNICIPAL	Bentazon	2025-10-21 00:01:00	UG/L	18		0	0	U	DDW
CA2701683_002_002	GAMA DDW MUNICIPAL	Simazine	2025-10-21 00:01:00	UG/L	4		0	0	U	DDW
CA2701683_002_002	GAMA DDW MUNICIPAL	Picloram	2025-10-21 00:01:00	MG/L	0.5		0	0	U	DDW
CA2701683_002_002	GAMA DDW MUNICIPAL	Pentachlorophenol (PCP)	2025-10-21 00:01:00	UG/L	1		0	0	U	DDW
CA2701683_002_002	GAMA DDW MUNICIPAL	Oxamyl	2025-10-21 00:01:00	UG/L	50		0	0	U	DDW
CA2701683_002_002	GAMA DDW MUNICIPAL	Nitrate as N	2025-01-24 00:00:00	MG/L	10		0	0	V	DDW
CA2701683_002_002	GAMA DDW MUNICIPAL	Molinate	2025-10-21 00:01:00	UG/L	20		0	0	U	DDW
CA2701683_002_002	GAMA DDW MUNICIPAL	Diquat	2025-10-21 00:01:00	UG/L	20		0	0	U	DDW
CA2701683_002_002	GAMA DDW MUNICIPAL	Thiobencarb	2025-10-21 00:01:00	UG/L	70	1	0	0	U	DDW
CA2701683_002_002	GAMA DDW MUNICIPAL	2,4-Dichlorophenoxyacetic acid (2,4 D)	2025-10-21 00:01:00	UG/L	70		0	0	U	DDW
CA2701683_002_002	GAMA DDW MUNICIPAL	Carbofuran	2025-10-21 00:01:00	UG/L	18		0	0	U	DDW
CA2701683_002_002	GAMA DDW MUNICIPAL	2,4,5-TP (Silvex)	2025-10-21 00:01:00	UG/L	50		0	0	U	DDW
CA2701683_002_002	GAMA DDW MUNICIPAL	Di(2-ethylhexyl)phthalate (DEHP)	2025-10-21 00:01:00	UG/L	4		0	0	U	DDW
CA2701683_002_002	GAMA DDW MUNICIPAL	Alachlor	2025-10-21 00:01:00	UG/L	2		0	0	U	DDW
CA2701683_002_002	GAMA DDW MUNICIPAL	Atrazine	2025-10-21 00:01:00	UG/L	1		0	0	U	DDW
CA2701683_002_002	GAMA DDW MUNICIPAL	Benzo(a)pyrene	2025-10-21 00:01:00	MG/L	0.2		0	0	U	DDW

Table B-1. 2025 Annual Report Groundwater Quality Data

Well Name	Well Category	Chemical Name	Measurement Date	Unit	MCL	SMCL	MCL exceeded?	SMCL exceeded?	Concentration non-detect?	Data Source
CA2701683_002_002	GAMA DDW MUNICIPAL	Dalapon	2025-10-21 00:01:00	UG/L	200		0	0	U	DDW
CA2701683_002_002	GAMA DDW MUNICIPAL	Di(2-ethylhexyl)adipate	2025-10-21 00:01:00	MG/L	0.4		0	0	U	DDW
CA2701793_001_001	GAMA DDW MUNICIPAL	Nitrate as N	2025-09-11 00:01:00	MG/L	10		0	0	V	DDW
CA2701820_001_001	GAMA DDW MUNICIPAL	Nitrate as N	2025-10-30 00:00:00	MG/L	10		0	0	V	DDW
CA2701820_001_001	GAMA DDW MUNICIPAL	Chromium, Hexavalent (Cr6)	2025-04-01 00:01:00	UG/L	10		0	0	V	DDW
CA2701837_002_002	GAMA DDW MUNICIPAL	Chromium, Hexavalent (Cr6)	2025-01-21 00:00:00	UG/L	10		0	0	V	DDW
CA2701837_002_002	GAMA DDW MUNICIPAL	Nitrate as N	2025-10-06 00:00:00	MG/L	10		0	0	V	DDW
CA2701897_001_001	GAMA DDW MUNICIPAL	Nitrate as N	2025-03-19 00:00:00	MG/L	10		0	0	V	DDW
CA2701912_002_002	GAMA DDW MUNICIPAL	Nitrite as N	2025-10-14 00:01:00	MG/L	1		0	0	U	DDW
CA2701912_002_002	GAMA DDW MUNICIPAL	Arsenic	2025-10-14 00:01:00	UG/L	10		0	0	U	DDW
CA2701912_002_002	GAMA DDW MUNICIPAL	Cyanide (CN)	2025-10-14 00:01:00	UG/L	150		0	0	U	DDW
CA2701912_002_002	GAMA DDW MUNICIPAL	Nitrate as N	2025-10-14 00:01:00	MG/L	10		0	0	V	DDW
CA2702135_001_001	GAMA DDW MUNICIPAL	Dalapon	2025-06-02 00:00:00	UG/L	200		0	0	U	DDW
CA2702135_001_001	GAMA DDW MUNICIPAL	Simazine	2025-06-02 00:00:00	UG/L	4		0	0	U	DDW
CA2702135_001_001	GAMA DDW MUNICIPAL	Picloram	2025-06-02 00:00:00	MG/L	0.5		0	0	U	DDW
CA2702135_001_001	GAMA DDW MUNICIPAL	Pentachlorophenol (PCP)	2025-06-02 00:00:00	UG/L	1		0	0	U	DDW
CA2702135_001_001	GAMA DDW MUNICIPAL	Oxamyl	2025-06-02 00:00:00	UG/L	50		0	0	U	DDW
CA2702135_001_001	GAMA DDW MUNICIPAL	Nitrate as N	2025-07-01 00:00:00	MG/L	10		0	0	V	DDW
CA2702135_001_001	GAMA DDW MUNICIPAL	Molinate	2025-06-02 00:00:00	UG/L	20		0	0	U	DDW
CA2702135_001_001	GAMA DDW MUNICIPAL	Thiobencarb	2025-06-02 00:00:00	UG/L	70	1	0	0	U	DDW
CA2702135_001_001	GAMA DDW MUNICIPAL	Chromium, Hexavalent (Cr6)	2025-01-08 00:00:00	UG/L	10		0	0	V	DDW
CA2702135_001_001	GAMA DDW MUNICIPAL	Carbofuran	2025-06-02 00:00:00	UG/L	18		0	0	U	DDW
CA2702135_001_001	GAMA DDW MUNICIPAL	Bentazon	2025-06-02 00:00:00	UG/L	18		0	0	U	DDW
CA2702135_001_001	GAMA DDW MUNICIPAL	Atrazine	2025-06-02 00:00:00	UG/L	1		0	0	U	DDW
CA2702135_001_001	GAMA DDW MUNICIPAL	Alachlor	2025-06-02 00:00:00	UG/L	2		0	0	U	DDW
CA2702135_001_001	GAMA DDW MUNICIPAL	2,4-Dichlorophenoxyacetic acid (2,4 D)	2025-06-02 00:00:00	UG/L	70		0	0	U	DDW
CA2702135_001_001	GAMA DDW MUNICIPAL	2,4,5-TP (Silvex)	2025-06-02 00:00:00	UG/L	50		0	0	U	DDW
CA2702135_001_001	GAMA DDW MUNICIPAL	Dinoseb	2025-06-02 00:00:00	UG/L	7		0	0	U	DDW
CA2702135_001_001	GAMA DDW MUNICIPAL	Diquat	2025-06-02 00:00:00	UG/L	20		0	0	U	DDW
CA2702180_001_001	GAMA DDW MUNICIPAL	Total Dissolved Solids	2025-03-05 00:00:00	MG/L		1000	0	1	V	DDW
CA2702180_001_001	GAMA DDW MUNICIPAL	Specific Conductivity	2025-03-05 00:00:00	UMHOS/CM		1600	0	1	V	DDW
CA2702226_003_003	GAMA DDW MUNICIPAL	Nitrate as N	2025-08-13 00:00:00	MG/L	10		0	0	V	DDW
CA2702226_003_003	GAMA DDW MUNICIPAL	Chromium, Hexavalent (Cr6)	2025-03-12 00:00:00	UG/L	10		0	0	V	DDW
CA2702320_001_001	GAMA DDW MUNICIPAL	Nitrate as N	2025-10-28 00:01:00	MG/L	10		0	0	V	DDW
CA2702320_002_002	GAMA DDW MUNICIPAL	Nitrate as N	2025-09-24 00:01:00	MG/L	10		0	0	V	DDW
CA2702409_002_002	GAMA DDW MUNICIPAL	1,2,3-Trichloropropane (1,2,3 TCP)	2025-04-08 00:00:00	UG/L	0.005		0	0	U	DDW
CA2702409_002_002	GAMA DDW MUNICIPAL	Chromium, Hexavalent (Cr6)	2025-01-13 00:00:00	UG/L	10		0	0	V	DDW
CA2702409_002_002	GAMA DDW MUNICIPAL	Nitrate as N	2025-10-07 00:01:00	MG/L	10		0	0	V	DDW
CA2702409_002_002	GAMA DDW MUNICIPAL	Perchlorate	2025-10-07 00:01:00	UG/L	6		0	0	U	DDW
CA2702444_001_001	GAMA DDW MUNICIPAL	Nitrate as N	2025-05-27 00:00:00	MG/L	10		0	0	V	DDW
CA2702444_001_001	GAMA DDW MUNICIPAL	Nitrite as N	2025-02-17 00:00:00	MG/L	1		0	0	U	DDW
CA2702452_001_001	GAMA DDW MUNICIPAL	Chromium, Hexavalent (Cr6)	2025-01-13 00:01:00	UG/L	10		0	0	V	DDW
CA2702452_001_001	GAMA DDW MUNICIPAL	Nitrite as N	2025-10-07 00:01:00	MG/L	1		0	0	U	DDW
CA2702452_001_001	GAMA DDW MUNICIPAL	Perchlorate	2025-01-13 00:01:00	UG/L	6		0	0	U	DDW
CA2702452_001_001	GAMA DDW MUNICIPAL	Arsenic	2025-10-07 00:01:00	UG/L	10		0	0	V	DDW

Table B-1. 2025 Annual Report Groundwater Quality Data

Well Name	Well Category	Chemical Name	Measurement Date	Unit	MCL	SMCL	MCL exceeded?	SMCL exceeded?	Concentration non-detect?	Data Source
CA2702452_001_001	GAMA DDW MUNICIPAL	Nitrate as N	2025-10-07 00:01:00	MG/L	10		0	0	V	DDW
CA2702452_001_001	GAMA DDW MUNICIPAL	Cyanide (CN)	2025-10-07 00:01:00	UG/L	150		0	0	U	DDW
CA2702453_001_001	GAMA DDW MUNICIPAL	Nitrate as N	2025-10-21 00:00:00	MG/L	10		1	0	V	DDW
CA2702456_001_001	GAMA DDW MUNICIPAL	Chromium, Hexavalent (Cr6)	2025-02-11 00:00:00	UG/L	10		0	0	U	DDW
CA2702456_001_001	GAMA DDW MUNICIPAL	Nitrate as N	2025-10-07 00:00:00	MG/L	10		1	0	V	DDW
CA2702456_001_001	GAMA DDW MUNICIPAL	Specific Conductivity	2025-11-04 00:00:00	UMHOS/CM		1600	0	0	V	DDW
CA2702456_001_001	GAMA DDW MUNICIPAL	Total Dissolved Solids	2025-11-04 00:00:00	MG/L		1000	0	0	V	DDW
CA2702482_001_001	GAMA DDW MUNICIPAL	Gross Alpha radioactivity	2025-04-02 00:01:00	pCi/L	15		0	0	V	DDW
CA2702482_001_001	GAMA DDW MUNICIPAL	Nitrate as N	2025-09-16 00:00:00	MG/L	10		1	0	V	DDW
CA2702482_001_001	GAMA DDW MUNICIPAL	Uranium	2025-04-02 00:01:00	pCi/L	20		0	0	V	DDW
CA2702482_001_001	GAMA DDW MUNICIPAL	Chromium, Hexavalent (Cr6)	2025-01-21 00:00:00	UG/L	10		0	0	V	DDW
CA2702484_001_001	GAMA DDW MUNICIPAL	Oxamyl	2025-05-12 00:01:00	UG/L	50		0	0	U	DDW
CA2702484_001_001	GAMA DDW MUNICIPAL	cis-1,2 Dichloroethylene	2025-05-12 00:01:00	UG/L	6		0	0	U	DDW
CA2702484_001_001	GAMA DDW MUNICIPAL	Chromium, Hexavalent (Cr6)	2025-03-17 00:01:00	UG/L	10		0	0	V	DDW
CA2702484_001_001	GAMA DDW MUNICIPAL	Dichloromethane (Methylene Chloride)	2025-05-12 00:01:00	UG/L	5		0	0	U	DDW
CA2702484_001_001	GAMA DDW MUNICIPAL	Diquat	2025-05-12 00:01:00	UG/L	20		0	0	U	DDW
CA2702484_001_001	GAMA DDW MUNICIPAL	Ethylbenzene	2025-05-12 00:01:00	UG/L	1		0	0	U	DDW
CA2702484_001_001	GAMA DDW MUNICIPAL	MTBE (Methyl-tert-butyl ether)	2025-05-12 00:01:00	UG/L	13	5	0	0	U	DDW
CA2702484_001_001	GAMA DDW MUNICIPAL	Nitrate as N	2025-05-12 00:01:00	MG/L	10		1	0	V	DDW
CA2702484_001_001	GAMA DDW MUNICIPAL	Perchlorate	2025-05-12 00:01:00	UG/L	6		0	0	U	DDW
CA2702484_001_001	GAMA DDW MUNICIPAL	Styrene	2025-05-12 00:01:00	UG/L	100		0	0	U	DDW
CA2702484_001_001	GAMA DDW MUNICIPAL	Tetrachloroethene (PCE)	2025-05-12 00:01:00	UG/L	5		0	0	U	DDW
CA2702484_001_001	GAMA DDW MUNICIPAL	Toluene	2025-05-12 00:01:00	UG/L	150		0	0	U	DDW
CA2702484_001_001	GAMA DDW MUNICIPAL	trans-1,2, Dichloroethylene	2025-05-12 00:01:00	UG/L	10		0	0	U	DDW
CA2702484_001_001	GAMA DDW MUNICIPAL	Xylenes (Total)	2025-05-12 00:01:00	UG/L	1750		0	0	U	DDW
CA2702484_001_001	GAMA DDW MUNICIPAL	Trichloroethene (TCE)	2025-05-12 00:01:00	UG/L	5		0	0	U	DDW
CA2702484_001_001	GAMA DDW MUNICIPAL	Chlorobenzene	2025-05-12 00:01:00	UG/L	70		0	0	U	DDW
CA2702484_001_001	GAMA DDW MUNICIPAL	Trichlorofluoromethane (Freon 11)	2025-05-12 00:01:00	UG/L	150		0	0	U	DDW
CA2702484_001_001	GAMA DDW MUNICIPAL	Vinyl Chloride	2025-05-12 00:01:00	UG/L	0.5		0	0	U	DDW
CA2702484_001_001	GAMA DDW MUNICIPAL	Carbon tetrachloride	2025-05-12 00:01:00	UG/L	0.5		0	0	U	DDW
CA2702484_001_001	GAMA DDW MUNICIPAL	1,1 Dichloroethylene (1,1 DCE)	2025-05-12 00:01:00	UG/L	6		0	0	U	DDW
CA2702484_001_001	GAMA DDW MUNICIPAL	1,1,1-Trichloroethane	2025-05-12 00:01:00	UG/L	200		0	0	U	DDW
CA2702484_001_001	GAMA DDW MUNICIPAL	1,1,2,2 Tetrachloroethane (PCA)	2025-05-12 00:01:00	UG/L	1		0	0	U	DDW
CA2702484_001_001	GAMA DDW MUNICIPAL	1,1,2-Trichloro-1,2,2-Trifluoroethane (Freon 113)	2025-05-12 00:01:00	MG/L	1.2		0	0	U	DDW
CA2702484_001_001	GAMA DDW MUNICIPAL	1,1-Dichloroethane (1,1 DCA)	2025-05-12 00:01:00	UG/L	5		0	0	U	DDW
CA2702484_001_001	GAMA DDW MUNICIPAL	1,2 Dichlorobenzene (1,2-DCB)	2025-05-12 00:01:00	UG/L	600		0	0	U	DDW
CA2702484_001_001	GAMA DDW MUNICIPAL	Benzene	2025-05-12 00:01:00	UG/L	1		0	0	U	DDW
CA2702484_001_001	GAMA DDW MUNICIPAL	1,2 Dichloropropane (1,2 DCP)	2025-05-12 00:01:00	UG/L	5		0	0	U	DDW
CA2702484_001_001	GAMA DDW MUNICIPAL	1,2,3-Trichloropropane (1,2,3 TCP)	2025-05-12 00:01:00	UG/L	0.005		0	0	U	DDW
CA2702484_001_001	GAMA DDW MUNICIPAL	1,2,4- Trichlorobenzene (1,2,4 TCB)	2025-05-12 00:01:00	UG/L	4		0	0	U	DDW
CA2702484_001_001	GAMA DDW MUNICIPAL	1,3-Dichloropropane	2025-05-12 00:01:00	UG/L	0.5		0	0	U	DDW
CA2702484_001_001	GAMA DDW MUNICIPAL	1,4-Dichlorobenzene (p-DCB)	2025-05-12 00:01:00	UG/L	5		0	0	U	DDW
CA2702484_001_001	GAMA DDW MUNICIPAL	2,4-Dichlorophenoxyacetic acid (2,4 D)	2025-05-12 00:01:00	UG/L	70		0	0	U	DDW
CA2702484_001_001	GAMA DDW MUNICIPAL	Bentazon	2025-05-12 00:01:00	UG/L	18		0	0	U	DDW
CA2702484_003_003	GAMA DDW MUNICIPAL	Nitrate as N	2025-05-12 00:00:00	MG/L	10		0	0	V	DDW

Table B-1. 2025 Annual Report Groundwater Quality Data

Well Name	Well Category	Chemical Name	Measurement Date	Unit	MCL	SMCL	MCL exceeded?	SMCL exceeded?	Concentration non-detect?	Data Source
CA2702484_003_003	GAMA DDW MUNICIPAL	MTBE (Methyl-tert-butyl ether)	2025-05-12 00:00:00	UG/L	13	5	0	0	U	DDW
CA2702484_003_003	GAMA DDW MUNICIPAL	Gross Alpha radioactivity	2025-05-12 00:00:00	pCi/L	15		0	0	V	DDW
CA2702484_003_003	GAMA DDW MUNICIPAL	Ethylbenzene	2025-05-12 00:00:00	UG/L	1		0	0	U	DDW
CA2702484_003_003	GAMA DDW MUNICIPAL	Diquat	2025-05-12 00:00:00	UG/L	20		0	0	U	DDW
CA2702484_003_003	GAMA DDW MUNICIPAL	Perchlorate	2025-05-12 00:00:00	UG/L	6		0	0	U	DDW
CA2702484_003_003	GAMA DDW MUNICIPAL	cis-1,2 Dichloroethylene	2025-05-12 00:00:00	UG/L	6		0	0	U	DDW
CA2702484_003_003	GAMA DDW MUNICIPAL	Trichloroethene (TCE)	2025-05-12 00:00:00	UG/L	5		0	0	U	DDW
CA2702484_003_003	GAMA DDW MUNICIPAL	Dichloromethane (Methylene Chloride)	2025-05-12 00:00:00	UG/L	5		0	0	U	DDW
CA2702484_003_003	GAMA DDW MUNICIPAL	Simazine	2025-05-12 00:00:00	UG/L	4		0	0	U	DDW
CA2702484_003_003	GAMA DDW MUNICIPAL	Styrene	2025-05-12 00:00:00	UG/L	100		0	0	U	DDW
CA2702484_003_003	GAMA DDW MUNICIPAL	Tetrachloroethene (PCE)	2025-05-12 00:00:00	UG/L	5		0	0	U	DDW
CA2702484_003_003	GAMA DDW MUNICIPAL	Xylenes (Total)	2025-05-12 00:00:00	UG/L	1750		0	0	U	DDW
CA2702484_003_003	GAMA DDW MUNICIPAL	trans-1,2, Dichloroethylene	2025-05-12 00:00:00	UG/L	10		0	0	U	DDW
CA2702484_003_003	GAMA DDW MUNICIPAL	Trichlorofluoromethane (Freon 11)	2025-05-12 00:00:00	UG/L	150		0	0	U	DDW
CA2702484_003_003	GAMA DDW MUNICIPAL	Vinyl Chloride	2025-05-12 00:00:00	UG/L	0.5		0	0	U	DDW
CA2702484_003_003	GAMA DDW MUNICIPAL	Chromium, Hexavalent (Cr6)	2025-02-10 00:01:00	UG/L	10		0	0	V	DDW
CA2702484_003_003	GAMA DDW MUNICIPAL	Carbofuran	2025-05-12 00:00:00	UG/L	18		0	0	U	DDW
CA2702484_003_003	GAMA DDW MUNICIPAL	Toluene	2025-05-12 00:00:00	UG/L	150		0	0	U	DDW
CA2702484_003_003	GAMA DDW MUNICIPAL	1,1,2,2 Tetrachloroethane (PCA)	2025-05-12 00:00:00	UG/L	1		0	0	U	DDW
CA2702484_003_003	GAMA DDW MUNICIPAL	1,1 Dichloroethylene (1,1 DCE)	2025-05-12 00:00:00	UG/L	6		0	0	U	DDW
CA2702484_003_003	GAMA DDW MUNICIPAL	Chlorobenzene	2025-05-12 00:00:00	UG/L	70		0	0	U	DDW
CA2702484_003_003	GAMA DDW MUNICIPAL	1,1,1-Trichloroethane	2025-05-12 00:00:00	UG/L	200		0	0	U	DDW
CA2702484_003_003	GAMA DDW MUNICIPAL	Carbon tetrachloride	2025-05-12 00:00:00	UG/L	0.5		0	0	U	DDW
CA2702484_003_003	GAMA DDW MUNICIPAL	1,1,2-Trichloro-1,2,2-Trifluoroethane (Freon 113)	2025-05-12 00:00:00	MG/L	1.2		0	0	U	DDW
CA2702484_003_003	GAMA DDW MUNICIPAL	1,1-Dichloroethane (1,1 DCA)	2025-05-12 00:00:00	UG/L	5		0	0	U	DDW
CA2702484_003_003	GAMA DDW MUNICIPAL	1,2 Dichlorobenzene (1,2-DCB)	2025-05-12 00:00:00	UG/L	600		0	0	U	DDW
CA2702484_003_003	GAMA DDW MUNICIPAL	1,2 Dichloropropane (1,2 DCP)	2025-05-12 00:00:00	UG/L	5		0	0	U	DDW
CA2702484_003_003	GAMA DDW MUNICIPAL	Benzene	2025-05-12 00:00:00	UG/L	1		0	0	U	DDW
CA2702484_003_003	GAMA DDW MUNICIPAL	1,2,4- Trichlorobenzene (1,2,4 TCB)	2025-05-12 00:00:00	UG/L	4		0	0	U	DDW
CA2702484_003_003	GAMA DDW MUNICIPAL	1,3-Dichloropropene	2025-05-12 00:00:00	UG/L	0.5		0	0	U	DDW
CA2702484_003_003	GAMA DDW MUNICIPAL	1,4-Dichlorobenzene (p-DCB)	2025-05-12 00:00:00	UG/L	5		0	0	U	DDW
CA2702484_003_003	GAMA DDW MUNICIPAL	2,4-Dichlorophenoxyacetic acid (2,4 D)	2025-05-12 00:00:00	UG/L	70		0	0	U	DDW
CA2702484_003_003	GAMA DDW MUNICIPAL	Alachlor	2025-05-12 00:00:00	UG/L	2		0	0	U	DDW
CA2702484_003_003	GAMA DDW MUNICIPAL	Atrazine	2025-05-12 00:00:00	UG/L	1		0	0	U	DDW
CA2702484_003_003	GAMA DDW MUNICIPAL	Bentazon	2025-05-12 00:00:00	UG/L	18		0	0	U	DDW
CA2702484_003_003	GAMA DDW MUNICIPAL	1,2,3-Trichloropropane (1,2,3 TCP)	2025-05-12 00:00:00	UG/L	0.005		0	0	U	DDW
CA2702484_006_006	GAMA DDW MUNICIPAL	Chromium, Hexavalent (Cr6)	2025-02-10 00:01:00	UG/L	10		0	0	V	DDW
CA2702484_006_006	GAMA DDW MUNICIPAL	Nitrate as N	2025-05-12 00:00:00	MG/L	10		0	0	V	DDW
CA2702584_003_003	GAMA DDW MUNICIPAL	Chromium	2025-03-05 00:01:00	UG/L	50		0	0	V	DDW
CA2702584_003_003	GAMA DDW MUNICIPAL	Thallium	2025-03-05 00:01:00	UG/L	2		0	0	U	DDW
CA2702584_003_003	GAMA DDW MUNICIPAL	Selenium	2025-03-05 00:01:00	UG/L	20		0	0	V	DDW
CA2702584_003_003	GAMA DDW MUNICIPAL	Nitrite as N	2025-03-05 00:01:00	MG/L	1		0	0	U	DDW
CA2702584_003_003	GAMA DDW MUNICIPAL	Nitrate as N	2025-03-05 00:01:00	MG/L	10		0	0	V	DDW
CA2702584_003_003	GAMA DDW MUNICIPAL	Nickel	2025-03-05 00:01:00	UG/L	100		0	0	U	DDW
CA2702584_003_003	GAMA DDW MUNICIPAL	Mercury	2025-03-05 00:01:00	UG/L	2		0	0	U	DDW

Table B-1. 2025 Annual Report Groundwater Quality Data

Well Name	Well Category	Chemical Name	Measurement Date	Unit	MCL	SMCL	MCL exceeded?	SMCL exceeded?	Concentration non-detect?	Data Source
CA2702584_003_003	GAMA DDW MUNICIPAL	Fluoride	2025-03-05 00:01:00	MG/L	2		0	0	V	DDW
CA2702584_003_003	GAMA DDW MUNICIPAL	Cyanide (CN)	2025-03-05 00:01:00	UG/L	150		0	0	U	DDW
CA2702584_003_003	GAMA DDW MUNICIPAL	Cadmium	2025-03-05 00:01:00	UG/L	5		0	0	U	DDW
CA2702584_003_003	GAMA DDW MUNICIPAL	Beryllium	2025-03-05 00:01:00	UG/L	4		0	0	U	DDW
CA2702584_003_003	GAMA DDW MUNICIPAL	Barium	2025-03-05 00:01:00	MG/L	1		0	0	V	DDW
CA2702584_003_003	GAMA DDW MUNICIPAL	Arsenic	2025-03-05 00:01:00	UG/L	10		0	0	V	DDW
CA2702584_003_003	GAMA DDW MUNICIPAL	Antimony	2025-03-05 00:01:00	UG/L	6		0	0	U	DDW
CA2702584_003_003	GAMA DDW MUNICIPAL	Aluminum	2025-03-05 00:01:00	UG/L	1000	200	0	0	U	DDW
CA2702584_003_003	GAMA DDW MUNICIPAL	Copper	2025-03-05 00:01:00	MG/L		1	0	0	V	DDW
CA2702615_001_001	GAMA DDW MUNICIPAL	Nitrite as N	2025-08-19 00:00:00	MG/L	1		0	0	U	DDW
CA2702615_001_001	GAMA DDW MUNICIPAL	Nitrate as N	2025-10-21 00:00:00	MG/L	10		0	0	V	DDW
CA2702641_001_001	GAMA DDW MUNICIPAL	Nitrate as N	2025-10-30 00:01:00	MG/L	10		0	0	V	DDW
CA2702652_001_001	GAMA DDW MUNICIPAL	Gross Alpha radioactivity	2025-07-09 00:01:00	pCi/L	15		0	0	V	DDW
CA2702652_001_001	GAMA DDW MUNICIPAL	Nitrate as N	2025-01-08 00:01:00	MG/L	10		0	0	V	DDW
CA2702652_001_001	GAMA DDW MUNICIPAL	Iron	2025-04-01 00:01:00	UG/L		300	0	1	V	DDW
CA2702652_001_001	GAMA DDW MUNICIPAL	Arsenic	2025-10-02 00:01:00	UG/L	10		0	0	V	DDW
CA2702652_001_001	GAMA DDW MUNICIPAL	Manganese	2025-04-01 00:01:00	UG/L		50	0	1	V	DDW
CA2702704_002_002	GAMA DDW MUNICIPAL	Nitrate as N	2025-01-08 00:01:00	MG/L	10		0	0	V	DDW
CA2702704_003_003	GAMA DDW MUNICIPAL	Nitrate as N	2025-01-08 00:01:00	MG/L	10		0	0	V	DDW
CA2702704_003_003	GAMA DDW MUNICIPAL	Radium 226	2025-07-09 00:01:00	pCi/L	5		0	0	U	DDW
CA2702704_003_003	GAMA DDW MUNICIPAL	Uranium	2025-07-09 00:01:00	pCi/L	20		0	0	V	DDW
CA2702704_003_003	GAMA DDW MUNICIPAL	Gross Alpha radioactivity	2025-07-09 00:01:00	pCi/L	15		0	0	V	DDW
CA2702799_001_001	GAMA DDW MUNICIPAL	Chromium, Hexavalent (Cr6)	2025-01-13 00:01:00	UG/L	10		0	0	V	DDW
CA2702799_001_001	GAMA DDW MUNICIPAL	Nitrate as N	2025-04-21 00:01:00	MG/L	10		0	0	V	DDW
CA2702799_001_001	GAMA DDW MUNICIPAL	Nitrite as N	2025-04-21 00:01:00	MG/L	1		0	0	U	DDW
CA2710005_003_003	GAMA DDW MUNICIPAL	Foaming Agents (MBAS)	2025-01-13 00:00:00	MG/L		0.5	0	0	U	DDW
CA2710005_003_003	GAMA DDW MUNICIPAL	Perchlorate	2025-01-13 00:00:00	UG/L	6		0	0	U	DDW
CA2710005_003_003	GAMA DDW MUNICIPAL	Pentachlorophenol (PCP)	2025-05-12 00:00:00	UG/L	1		0	0	U	DDW
CA2710005_003_003	GAMA DDW MUNICIPAL	Oxamyl	2025-05-12 00:00:00	UG/L	50		0	0	U	DDW
CA2710005_003_003	GAMA DDW MUNICIPAL	Nitrite as N	2025-01-13 00:00:00	MG/L	1		0	0	U	DDW
CA2710005_003_003	GAMA DDW MUNICIPAL	Nitrate as N	2025-01-13 00:00:00	MG/L	10		0	0	V	DDW
CA2710005_003_003	GAMA DDW MUNICIPAL	Nickel	2025-01-13 00:00:00	UG/L	100		0	0	U	DDW
CA2710005_003_003	GAMA DDW MUNICIPAL	MTBE (Methyl-tert-butyl ether)	2025-01-13 00:00:00	UG/L	13	5	0	0	U	DDW
CA2710005_003_003	GAMA DDW MUNICIPAL	Mercury	2025-01-13 00:00:00	UG/L	2		0	0	U	DDW
CA2710005_003_003	GAMA DDW MUNICIPAL	Manganese	2025-01-13 00:00:00	UG/L		50	0	0	U	DDW
CA2710005_003_003	GAMA DDW MUNICIPAL	Iron	2025-01-13 00:00:00	UG/L		300	0	0	U	DDW
CA2710005_003_003	GAMA DDW MUNICIPAL	Silver	2025-01-13 00:00:00	UG/L		100	0	0	U	DDW
CA2710005_003_003	GAMA DDW MUNICIPAL	Fluoride	2025-01-13 00:00:00	MG/L	2		0	0	V	DDW
CA2710005_003_003	GAMA DDW MUNICIPAL	Zinc	2025-01-13 00:00:00	MG/L		5	0	0	U	DDW
CA2710005_003_003	GAMA DDW MUNICIPAL	Ethylbenzene	2025-01-13 00:00:00	UG/L	1		0	0	U	DDW
CA2710005_003_003	GAMA DDW MUNICIPAL	Diquat	2025-05-12 00:00:00	UG/L	20		0	0	U	DDW
CA2710005_003_003	GAMA DDW MUNICIPAL	Tetrachloroethene (PCE)	2025-01-13 00:00:00	UG/L	5		0	0	U	DDW
CA2710005_003_003	GAMA DDW MUNICIPAL	Dinoseb	2025-05-12 00:00:00	UG/L	7		0	0	U	DDW
CA2710005_003_003	GAMA DDW MUNICIPAL	Xylenes (Total)	2025-01-13 00:00:00	UG/L	1750		0	0	U	DDW
CA2710005_003_003	GAMA DDW MUNICIPAL	Vinyl Chloride	2025-01-13 00:00:00	UG/L	0.5		0	0	U	DDW

Table B-1. 2025 Annual Report Groundwater Quality Data

Well Name	Well Category	Chemical Name	Measurement Date	Unit	MCL	SMCL	MCL exceeded?	SMCL exceeded?	Concentration non-detect?	Data Source
CA2710005_003_003	GAMA DDW MUNICIPAL	Trichlorofluoromethane (Freon 11)	2025-01-13 00:00:00	UG/L	150		0	0	U	DDW
CA2710005_003_003	GAMA DDW MUNICIPAL	Trichloroethene (TCE)	2025-01-13 00:00:00	UG/L	5		0	0	U	DDW
CA2710005_003_003	GAMA DDW MUNICIPAL	trans-1,2, Dichloroethylene	2025-01-13 00:00:00	UG/L	10		0	0	U	DDW
CA2710005_003_003	GAMA DDW MUNICIPAL	Total Dissolved Solids	2025-03-10 00:00:00	MG/L		1000	0	0	V	DDW
CA2710005_003_003	GAMA DDW MUNICIPAL	Thallium	2025-01-13 00:00:00	UG/L	2		0	0	U	DDW
CA2710005_003_003	GAMA DDW MUNICIPAL	Picloram	2025-05-12 00:00:00	MG/L	0.5		0	0	U	DDW
CA2710005_003_003	GAMA DDW MUNICIPAL	Sulfate	2025-01-13 00:00:00	MG/L		500	0	0	V	DDW
CA2710005_003_003	GAMA DDW MUNICIPAL	Styrene	2025-01-13 00:00:00	UG/L	100		0	0	U	DDW
CA2710005_003_003	GAMA DDW MUNICIPAL	Specific Conductivity	2025-01-13 00:00:00	UMHOS/CM		1600	0	0	V	DDW
CA2710005_003_003	GAMA DDW MUNICIPAL	Simazine	2025-05-12 00:00:00	UG/L	4		0	0	U	DDW
CA2710005_003_003	GAMA DDW MUNICIPAL	Chlorobenzene	2025-01-13 00:00:00	UG/L	70		0	0	U	DDW
CA2710005_003_003	GAMA DDW MUNICIPAL	Selenium	2025-01-13 00:00:00	UG/L	20		0	0	V	DDW
CA2710005_003_003	GAMA DDW MUNICIPAL	Toluene	2025-01-13 00:00:00	UG/L	150		0	0	U	DDW
CA2710005_003_003	GAMA DDW MUNICIPAL	1,1-Dichloroethane (1,1 DCA)	2025-01-13 00:00:00	UG/L	5		0	0	U	DDW
CA2710005_003_003	GAMA DDW MUNICIPAL	Alachlor	2025-05-12 00:00:00	UG/L	2		0	0	U	DDW
CA2710005_003_003	GAMA DDW MUNICIPAL	2,4-Dichlorophenoxyacetic acid (2,4 D)	2025-05-12 00:00:00	UG/L	70		0	0	U	DDW
CA2710005_003_003	GAMA DDW MUNICIPAL	2,4,5-TP (Silvex)	2025-05-12 00:00:00	UG/L	50		0	0	U	DDW
CA2710005_003_003	GAMA DDW MUNICIPAL	1,4-Dichlorobenzene (p-DCB)	2025-01-13 00:00:00	UG/L	5		0	0	U	DDW
CA2710005_003_003	GAMA DDW MUNICIPAL	1,3-Dichloropropene	2025-01-13 00:00:00	UG/L	0.5		0	0	U	DDW
CA2710005_003_003	GAMA DDW MUNICIPAL	Aluminum	2025-01-13 00:00:00	UG/L	1000	200	0	0	U	DDW
CA2710005_003_003	GAMA DDW MUNICIPAL	1,2 Dichloropropane (1,2 DCP)	2025-01-13 00:00:00	UG/L	5		0	0	U	DDW
CA2710005_003_003	GAMA DDW MUNICIPAL	1,1,2-Trichloro-1,2,2-Trifluoroethane (Freon 113)	2025-01-13 00:00:00	MG/L	1.2		0	0	U	DDW
CA2710005_003_003	GAMA DDW MUNICIPAL	1,1,2,2 Tetrachloroethane (PCA)	2025-01-13 00:00:00	UG/L	1		0	0	U	DDW
CA2710005_003_003	GAMA DDW MUNICIPAL	1,1,1-Trichloroethane	2025-01-13 00:00:00	UG/L	200		0	0	U	DDW
CA2710005_003_003	GAMA DDW MUNICIPAL	1,1 Dichloroethylene (1,1 DCE)	2025-01-13 00:00:00	UG/L	6		0	0	U	DDW
CA2710005_003_003	GAMA DDW MUNICIPAL	Dichloromethane (Methylene Chloride)	2025-01-13 00:00:00	UG/L	5		0	0	U	DDW
CA2710005_003_003	GAMA DDW MUNICIPAL	cis-1,2 Dichloroethylene	2025-01-13 00:00:00	UG/L	6		0	0	U	DDW
CA2710005_003_003	GAMA DDW MUNICIPAL	1,2,4- Trichlorobenzene (1,2,4 TCB)	2025-01-13 00:00:00	UG/L	4		0	0	U	DDW
CA2710005_003_003	GAMA DDW MUNICIPAL	Cyanide (CN)	2025-01-13 00:00:00	UG/L	150		0	0	U	DDW
CA2710005_003_003	GAMA DDW MUNICIPAL	1,2 Dichlorobenzene (1,2-DCB)	2025-01-13 00:00:00	UG/L	600		0	0	U	DDW
CA2710005_003_003	GAMA DDW MUNICIPAL	Dalapon	2025-05-12 00:00:00	UG/L	200		0	0	U	DDW
CA2710005_003_003	GAMA DDW MUNICIPAL	Antimony	2025-01-13 00:00:00	UG/L	6		0	0	U	DDW
CA2710005_003_003	GAMA DDW MUNICIPAL	Copper	2025-01-13 00:00:00	MG/L		1	0	0	U	DDW
CA2710005_003_003	GAMA DDW MUNICIPAL	Chromium	2025-01-13 00:00:00	UG/L	50		0	0	V	DDW
CA2710005_003_003	GAMA DDW MUNICIPAL	Chloride	2025-03-10 00:00:00	MG/L		500	0	0	V	DDW
CA2710005_003_003	GAMA DDW MUNICIPAL	Carbon tetrachloride	2025-01-13 00:00:00	UG/L	0.5		0	0	U	DDW
CA2710005_003_003	GAMA DDW MUNICIPAL	Carbofuran	2025-05-12 00:00:00	UG/L	18		0	0	U	DDW
CA2710005_003_003	GAMA DDW MUNICIPAL	Barium	2025-01-13 00:00:00	MG/L	1		0	0	V	DDW
CA2710005_003_003	GAMA DDW MUNICIPAL	Atrazine	2025-05-12 00:00:00	UG/L	1		0	0	U	DDW
CA2710005_003_003	GAMA DDW MUNICIPAL	Bentazon	2025-05-12 00:00:00	UG/L	18		0	0	U	DDW
CA2710005_003_003	GAMA DDW MUNICIPAL	Benzene	2025-01-13 00:00:00	UG/L	1		0	0	U	DDW
CA2710005_003_003	GAMA DDW MUNICIPAL	Beryllium	2025-01-13 00:00:00	UG/L	4		0	0	U	DDW
CA2710005_003_003	GAMA DDW MUNICIPAL	Cadmium	2025-01-13 00:00:00	UG/L	5		0	0	U	DDW
CA2710005_003_003	GAMA DDW MUNICIPAL	Arsenic	2025-01-13 00:00:00	UG/L	10		0	0	V	DDW
CA2710005_005_005	GAMA DDW MUNICIPAL	Picloram	2025-05-12 00:00:00	MG/L	0.5		0	0	U	DDW

Table B-1. 2025 Annual Report Groundwater Quality Data

Well Name	Well Category	Chemical Name	Measurement Date	Unit	MCL	SMCL	MCL exceeded?	SMCL exceeded?	Concentration non-detect?	Data Source
CA2710005_005_005	GAMA DDW MUNICIPAL	Gross Alpha radioactivity	2025-04-30 00:00:00	pCi/L	15		0	0	V	DDW
CA2710005_005_005	GAMA DDW MUNICIPAL	MTBE (Methyl-tert-butyl ether)	2025-01-13 00:00:00	UG/L	13	5	0	0	U	DDW
CA2710005_005_005	GAMA DDW MUNICIPAL	Perchlorate	2025-01-13 00:00:00	UG/L	6		0	0	U	DDW
CA2710005_005_005	GAMA DDW MUNICIPAL	Pentachlorophenol (PCP)	2025-05-12 00:00:00	UG/L	1		0	0	U	DDW
CA2710005_005_005	GAMA DDW MUNICIPAL	Oxamyl	2025-05-12 00:00:00	UG/L	50		0	0	U	DDW
CA2710005_005_005	GAMA DDW MUNICIPAL	Nitrite as N	2025-01-13 00:00:00	MG/L	1		0	0	U	DDW
CA2710005_005_005	GAMA DDW MUNICIPAL	Nitrate as N	2025-01-13 00:00:00	MG/L	10		0	0	V	DDW
CA2710005_005_005	GAMA DDW MUNICIPAL	Nickel	2025-01-13 00:00:00	UG/L	100		0	0	U	DDW
CA2710005_005_005	GAMA DDW MUNICIPAL	Mercury	2025-01-13 00:00:00	UG/L	2		0	0	U	DDW
CA2710005_005_005	GAMA DDW MUNICIPAL	Manganese	2025-01-13 00:00:00	UG/L		50	0	0	U	DDW
CA2710005_005_005	GAMA DDW MUNICIPAL	Ethylbenzene	2025-01-13 00:00:00	UG/L	1		0	0	U	DDW
CA2710005_005_005	GAMA DDW MUNICIPAL	Iron	2025-01-13 00:00:00	UG/L		300	0	0	U	DDW
CA2710005_005_005	GAMA DDW MUNICIPAL	Foaming Agents (MBAS)	2025-01-13 00:00:00	MG/L		0.5	0	0	U	DDW
CA2710005_005_005	GAMA DDW MUNICIPAL	Fluoride	2025-01-13 00:00:00	MG/L	2		0	0	V	DDW
CA2710005_005_005	GAMA DDW MUNICIPAL	Diquat	2025-05-12 00:00:00	UG/L	20		0	0	U	DDW
CA2710005_005_005	GAMA DDW MUNICIPAL	Thallium	2025-01-13 00:00:00	UG/L	2		0	0	U	DDW
CA2710005_005_005	GAMA DDW MUNICIPAL	2,4,5-TP (Silvex)	2025-05-12 00:00:00	UG/L	50		0	0	U	DDW
CA2710005_005_005	GAMA DDW MUNICIPAL	Xylenes (Total)	2025-01-13 00:00:00	UG/L	1750		0	0	U	DDW
CA2710005_005_005	GAMA DDW MUNICIPAL	Vinyl Chloride	2025-01-13 00:00:00	UG/L	0.5		0	0	U	DDW
CA2710005_005_005	GAMA DDW MUNICIPAL	Uranium	2025-04-30 00:00:00	pCi/L	20		0	0	V	DDW
CA2710005_005_005	GAMA DDW MUNICIPAL	Trichlorofluoromethane (Freon 11)	2025-01-13 00:00:00	UG/L	150		0	0	U	DDW
CA2710005_005_005	GAMA DDW MUNICIPAL	Trichloroethene (TCE)	2025-01-13 00:00:00	UG/L	5		0	0	U	DDW
CA2710005_005_005	GAMA DDW MUNICIPAL	trans-1,2, Dichloroethylene	2025-01-13 00:00:00	UG/L	10		0	0	U	DDW
CA2710005_005_005	GAMA DDW MUNICIPAL	Zinc	2025-01-13 00:00:00	MG/L		5	0	0	U	DDW
CA2710005_005_005	GAMA DDW MUNICIPAL	Toluene	2025-01-13 00:00:00	UG/L	150		0	0	U	DDW
CA2710005_005_005	GAMA DDW MUNICIPAL	Selenium	2025-01-13 00:00:00	UG/L	20		0	0	V	DDW
CA2710005_005_005	GAMA DDW MUNICIPAL	Tetrachloroethene (PCE)	2025-01-13 00:00:00	UG/L	5		0	0	U	DDW
CA2710005_005_005	GAMA DDW MUNICIPAL	Sulfate	2025-01-13 00:00:00	MG/L		500	0	0	V	DDW
CA2710005_005_005	GAMA DDW MUNICIPAL	Styrene	2025-01-13 00:00:00	UG/L	100		0	0	U	DDW
CA2710005_005_005	GAMA DDW MUNICIPAL	Specific Conductivity	2025-01-13 00:00:00	UMHOS/CM		1600	0	0	V	DDW
CA2710005_005_005	GAMA DDW MUNICIPAL	Simazine	2025-05-12 00:00:00	UG/L	4		0	0	U	DDW
CA2710005_005_005	GAMA DDW MUNICIPAL	Silver	2025-01-13 00:00:00	UG/L		100	0	0	U	DDW
CA2710005_005_005	GAMA DDW MUNICIPAL	Total Dissolved Solids	2025-03-10 00:00:00	MG/L		1000	0	0	V	DDW
CA2710005_005_005	GAMA DDW MUNICIPAL	1,2,4- Trichlorobenzene (1,2,4 TCB)	2025-01-13 00:00:00	UG/L	4		0	0	U	DDW
CA2710005_005_005	GAMA DDW MUNICIPAL	Antimony	2025-01-13 00:00:00	UG/L	6		0	0	U	DDW
CA2710005_005_005	GAMA DDW MUNICIPAL	Aluminum	2025-01-13 00:00:00	UG/L	1000	200	0	0	U	DDW
CA2710005_005_005	GAMA DDW MUNICIPAL	1,1 Dichloroethylene (1,1 DCE)	2025-01-13 00:00:00	UG/L	6		0	0	U	DDW
CA2710005_005_005	GAMA DDW MUNICIPAL	2,4-Dichlorophenoxyacetic acid (2,4 D)	2025-05-12 00:00:00	UG/L	70		0	0	U	DDW
CA2710005_005_005	GAMA DDW MUNICIPAL	Dinoseb	2025-05-12 00:00:00	UG/L	7		0	0	U	DDW
CA2710005_005_005	GAMA DDW MUNICIPAL	Arsenic	2025-01-13 00:00:00	UG/L	10		0	0	V	DDW
CA2710005_005_005	GAMA DDW MUNICIPAL	1,3-Dichloropropene	2025-01-13 00:00:00	UG/L	0.5		0	0	U	DDW
CA2710005_005_005	GAMA DDW MUNICIPAL	1,2 Dichloropropane (1,2 DCP)	2025-01-13 00:00:00	UG/L	5		0	0	U	DDW
CA2710005_005_005	GAMA DDW MUNICIPAL	1,1-Dichloroethane (1,1 DCA)	2025-01-13 00:00:00	UG/L	5		0	0	U	DDW
CA2710005_005_005	GAMA DDW MUNICIPAL	1,1,2-Trichloro-1,2,2-Trifluoroethane (Freon 113)	2025-01-13 00:00:00	MG/L	1.2		0	0	U	DDW
CA2710005_005_005	GAMA DDW MUNICIPAL	1,1,2,2 Tetrachloroethane (PCA)	2025-01-13 00:00:00	UG/L	1		0	0	U	DDW

Table B-1. 2025 Annual Report Groundwater Quality Data

Well Name	Well Category	Chemical Name	Measurement Date	Unit	MCL	SMCL	MCL exceeded?	SMCL exceeded?	Concentration non-detect?	Data Source
CA2710005_005_005	GAMA DDW MUNICIPAL	1,1,1-Trichloroethane	2025-01-13 00:00:00	UG/L	200		0	0	U	DDW
CA2710005_005_005	GAMA DDW MUNICIPAL	Alachlor	2025-05-12 00:00:00	UG/L	2		0	0	U	DDW
CA2710005_005_005	GAMA DDW MUNICIPAL	1,4-Dichlorobenzene (p-DCB)	2025-01-13 00:00:00	UG/L	5		0	0	U	DDW
CA2710005_005_005	GAMA DDW MUNICIPAL	Chromium	2025-01-13 00:00:00	UG/L	50		0	0	V	DDW
CA2710005_005_005	GAMA DDW MUNICIPAL	1,2 Dichlorobenzene (1,2-DCB)	2025-01-13 00:00:00	UG/L	600		0	0	U	DDW
CA2710005_005_005	GAMA DDW MUNICIPAL	Atrazine	2025-05-12 00:00:00	UG/L	1		0	0	U	DDW
CA2710005_005_005	GAMA DDW MUNICIPAL	Dichloromethane (Methylene Chloride)	2025-01-13 00:00:00	UG/L	5		0	0	U	DDW
CA2710005_005_005	GAMA DDW MUNICIPAL	Dalapon	2025-05-12 00:00:00	UG/L	200		0	0	U	DDW
CA2710005_005_005	GAMA DDW MUNICIPAL	Cyanide (CN)	2025-01-13 00:00:00	UG/L	150		0	0	U	DDW
CA2710005_005_005	GAMA DDW MUNICIPAL	cis-1,2 Dichloroethylene	2025-01-13 00:00:00	UG/L	6		0	0	U	DDW
CA2710005_005_005	GAMA DDW MUNICIPAL	Chlorobenzene	2025-01-13 00:00:00	UG/L	70		0	0	U	DDW
CA2710005_005_005	GAMA DDW MUNICIPAL	Chloride	2025-03-10 00:00:00	MG/L		500	0	0	V	DDW
CA2710005_005_005	GAMA DDW MUNICIPAL	Benzene	2025-01-13 00:00:00	UG/L	1		0	0	U	DDW
CA2710005_005_005	GAMA DDW MUNICIPAL	Barium	2025-01-13 00:00:00	MG/L	1		0	0	V	DDW
CA2710005_005_005	GAMA DDW MUNICIPAL	Copper	2025-01-13 00:00:00	MG/L		1	0	0	U	DDW
CA2710005_005_005	GAMA DDW MUNICIPAL	Bentazon	2025-05-12 00:00:00	UG/L	18		0	0	U	DDW
CA2710005_005_005	GAMA DDW MUNICIPAL	Carbon tetrachloride	2025-01-13 00:00:00	UG/L	0.5		0	0	U	DDW
CA2710005_005_005	GAMA DDW MUNICIPAL	Beryllium	2025-01-13 00:00:00	UG/L	4		0	0	U	DDW
CA2710005_005_005	GAMA DDW MUNICIPAL	Cadmium	2025-01-13 00:00:00	UG/L	5		0	0	U	DDW
CA2710005_005_005	GAMA DDW MUNICIPAL	Carbofuran	2025-05-12 00:00:00	UG/L	18		0	0	U	DDW
CA2710005_009_009	GAMA DDW MUNICIPAL	Radium 226	2025-05-12 00:00:00	pCi/L	5		0	0	U	DDW
CA2710005_009_009	GAMA DDW MUNICIPAL	Xylenes (Total)	2025-01-13 00:00:00	UG/L	1750		0	0	U	DDW
CA2710005_009_009	GAMA DDW MUNICIPAL	Diquat	2025-05-12 00:00:00	UG/L	20		0	0	U	DDW
CA2710005_009_009	GAMA DDW MUNICIPAL	Dinoseb	2025-05-12 00:00:00	UG/L	7		0	0	U	DDW
CA2710005_009_009	GAMA DDW MUNICIPAL	MTBE (Methyl-tert-butyl ether)	2025-01-13 00:00:00	UG/L	13	5	0	0	U	DDW
CA2710005_009_009	GAMA DDW MUNICIPAL	Nitrate as N	2025-01-06 00:00:00	MG/L	10		0	0	U	DDW
CA2710005_009_009	GAMA DDW MUNICIPAL	Nitrite as N	2025-01-06 00:00:00	MG/L	1		0	0	U	DDW
CA2710005_009_009	GAMA DDW MUNICIPAL	Oxamyl	2025-05-12 00:00:00	UG/L	50		0	0	U	DDW
CA2710005_009_009	GAMA DDW MUNICIPAL	Pentachlorophenol (PCP)	2025-05-12 00:00:00	UG/L	1		0	0	U	DDW
CA2710005_009_009	GAMA DDW MUNICIPAL	Perchlorate	2025-01-13 00:00:00	UG/L	6		0	0	U	DDW
CA2710005_009_009	GAMA DDW MUNICIPAL	Picloram	2025-05-12 00:00:00	MG/L	0.5		0	0	U	DDW
CA2710005_009_009	GAMA DDW MUNICIPAL	Ethylbenzene	2025-01-13 00:00:00	UG/L	1		0	0	U	DDW
CA2710005_009_009	GAMA DDW MUNICIPAL	Radium 228	2025-05-12 00:00:00	pCi/L	5		0	0	V	DDW
CA2710005_009_009	GAMA DDW MUNICIPAL	Simazine	2025-05-12 00:00:00	UG/L	4		0	0	U	DDW
CA2710005_009_009	GAMA DDW MUNICIPAL	Styrene	2025-01-13 00:00:00	UG/L	100		0	0	U	DDW
CA2710005_009_009	GAMA DDW MUNICIPAL	Tetrachloroethene (PCE)	2025-01-13 00:00:00	UG/L	5		0	0	U	DDW
CA2710005_009_009	GAMA DDW MUNICIPAL	Toluene	2025-01-13 00:00:00	UG/L	150		0	0	U	DDW
CA2710005_009_009	GAMA DDW MUNICIPAL	Total Dissolved Solids	2025-03-10 00:00:00	MG/L		1000	0	0	V	DDW
CA2710005_009_009	GAMA DDW MUNICIPAL	trans-1,2, Dichloroethylene	2025-01-13 00:00:00	UG/L	10		0	0	U	DDW
CA2710005_009_009	GAMA DDW MUNICIPAL	Trichloroethene (TCE)	2025-01-13 00:00:00	UG/L	5		0	0	U	DDW
CA2710005_009_009	GAMA DDW MUNICIPAL	Vinyl Chloride	2025-01-13 00:00:00	UG/L	0.5		0	0	U	DDW
CA2710005_009_009	GAMA DDW MUNICIPAL	Dichloromethane (Methylene Chloride)	2025-01-13 00:00:00	UG/L	5		0	0	U	DDW
CA2710005_009_009	GAMA DDW MUNICIPAL	Chloride	2025-03-10 00:00:00	MG/L		500	0	0	V	DDW
CA2710005_009_009	GAMA DDW MUNICIPAL	Trichlorofluoromethane (Freon 11)	2025-01-13 00:00:00	UG/L	150		0	0	U	DDW
CA2710005_009_009	GAMA DDW MUNICIPAL	1,1-Dichloroethane (1,1 DCA)	2025-01-13 00:00:00	UG/L	5		0	0	U	DDW

Table B-1. 2025 Annual Report Groundwater Quality Data

Well Name	Well Category	Chemical Name	Measurement Date	Unit	MCL	SMCL	MCL exceeded?	SMCL exceeded?	Concentration non-detect?	Data Source
CA2710005_009_009	GAMA DDW MUNICIPAL	1,1 Dichloroethylene (1,1 DCE)	2025-01-13 00:00:00	UG/L	6		0	0	U	DDW
CA2710005_009_009	GAMA DDW MUNICIPAL	cis-1,2 Dichloroethylene	2025-01-13 00:00:00	UG/L	6		0	0	U	DDW
CA2710005_009_009	GAMA DDW MUNICIPAL	Dalapon	2025-05-12 00:00:00	UG/L	200		0	0	U	DDW
CA2710005_009_009	GAMA DDW MUNICIPAL	1,1,1-Trichloroethane	2025-01-13 00:00:00	UG/L	200		0	0	U	DDW
CA2710005_009_009	GAMA DDW MUNICIPAL	1,1,2,2 Tetrachloroethane (PCA)	2025-01-13 00:00:00	UG/L	1		0	0	U	DDW
CA2710005_009_009	GAMA DDW MUNICIPAL	1,2 Dichlorobenzene (1,2-DCB)	2025-01-13 00:00:00	UG/L	600		0	0	U	DDW
CA2710005_009_009	GAMA DDW MUNICIPAL	1,2 Dichloropropane (1,2 DCP)	2025-01-13 00:00:00	UG/L	5		0	0	U	DDW
CA2710005_009_009	GAMA DDW MUNICIPAL	1,2,4- Trichlorobenzene (1,2,4 TCB)	2025-01-13 00:00:00	UG/L	4		0	0	U	DDW
CA2710005_009_009	GAMA DDW MUNICIPAL	1,3-Dichloropropene	2025-01-13 00:00:00	UG/L	0.5		0	0	U	DDW
CA2710005_009_009	GAMA DDW MUNICIPAL	1,4-Dichlorobenzene (p-DCB)	2025-01-13 00:00:00	UG/L	5		0	0	U	DDW
CA2710005_009_009	GAMA DDW MUNICIPAL	Carbofuran	2025-05-12 00:00:00	UG/L	18		0	0	U	DDW
CA2710005_009_009	GAMA DDW MUNICIPAL	Chlorobenzene	2025-01-13 00:00:00	UG/L	70		0	0	U	DDW
CA2710005_009_009	GAMA DDW MUNICIPAL	1,1,2-Trichloro-1,2,2-Trifluoroethane (Freon 113)	2025-01-13 00:00:00	MG/L	1.2		0	0	U	DDW
CA2710005_009_009	GAMA DDW MUNICIPAL	2,4,5-TP (Silvex)	2025-05-12 00:00:00	UG/L	50		0	0	U	DDW
CA2710005_009_009	GAMA DDW MUNICIPAL	Carbon tetrachloride	2025-01-13 00:00:00	UG/L	0.5		0	0	U	DDW
CA2710005_009_009	GAMA DDW MUNICIPAL	Benzene	2025-01-13 00:00:00	UG/L	1		0	0	U	DDW
CA2710005_009_009	GAMA DDW MUNICIPAL	Bentazon	2025-05-12 00:00:00	UG/L	18		0	0	U	DDW
CA2710005_009_009	GAMA DDW MUNICIPAL	Atrazine	2025-05-12 00:00:00	UG/L	1		0	0	U	DDW
CA2710005_009_009	GAMA DDW MUNICIPAL	Arsenic	2025-11-03 00:00:00	UG/L	10		1	0	V	DDW
CA2710005_009_009	GAMA DDW MUNICIPAL	Alachlor	2025-05-12 00:00:00	UG/L	2		0	0	U	DDW
CA2710005_009_009	GAMA DDW MUNICIPAL	2,4-Dichlorophenoxyacetic acid (2,4 D)	2025-05-12 00:00:00	UG/L	70		0	0	U	DDW
CA2710007_004_004	GAMA DDW MUNICIPAL	Nitrate as N	2025-01-07 00:00:00	MG/L	10		0	0	V	DDW
CA2710007_006_006	GAMA DDW MUNICIPAL	Nitrate as N	2025-10-14 00:00:00	MG/L	10		0	0	V	DDW
CA2710010_009_009	GAMA DDW MUNICIPAL	Toluene	2025-07-29 00:01:00	UG/L	150		0	0	U	DDW
CA2710010_009_009	GAMA DDW MUNICIPAL	cis-1,2 Dichloroethylene	2025-07-29 00:01:00	UG/L	6		0	0	U	DDW
CA2710010_009_009	GAMA DDW MUNICIPAL	Dichloromethane (Methylene Chloride)	2025-07-29 00:01:00	UG/L	5		0	0	U	DDW
CA2710010_009_009	GAMA DDW MUNICIPAL	Ethylbenzene	2025-07-29 00:01:00	UG/L	1		0	0	U	DDW
CA2710010_009_009	GAMA DDW MUNICIPAL	MTBE (Methyl-tert-butyl ether)	2025-07-29 00:01:00	UG/L	13	5	0	0	U	DDW
CA2710010_009_009	GAMA DDW MUNICIPAL	Nitrate as N	2025-04-17 00:01:00	MG/L	10		0	0	V	DDW
CA2710010_009_009	GAMA DDW MUNICIPAL	Nitrite as N	2025-04-17 00:01:00	MG/L	1		0	0	U	DDW
CA2710010_009_009	GAMA DDW MUNICIPAL	Trichloroethene (TCE)	2025-07-29 00:01:00	UG/L	5		0	0	U	DDW
CA2710010_009_009	GAMA DDW MUNICIPAL	Tetrachloroethene (PCE)	2025-07-29 00:01:00	UG/L	5		0	0	U	DDW
CA2710010_009_009	GAMA DDW MUNICIPAL	trans-1,2, Dichloroethylene	2025-07-29 00:01:00	UG/L	10		0	0	U	DDW
CA2710010_009_009	GAMA DDW MUNICIPAL	Vinyl Chloride	2025-07-29 00:01:00	UG/L	0.5		0	0	U	DDW
CA2710010_009_009	GAMA DDW MUNICIPAL	Chromium, Hexavalent (Cr6)	2025-02-25 00:00:00	UG/L	10		0	0	V	DDW
CA2710010_009_009	GAMA DDW MUNICIPAL	Xylenes (Total)	2025-07-29 00:01:00	UG/L	1750		0	0	U	DDW
CA2710010_009_009	GAMA DDW MUNICIPAL	Styrene	2025-07-29 00:01:00	UG/L	100		0	0	U	DDW
CA2710010_009_009	GAMA DDW MUNICIPAL	1,1,2,2 Tetrachloroethane (PCA)	2025-07-29 00:01:00	UG/L	1		0	0	U	DDW
CA2710010_009_009	GAMA DDW MUNICIPAL	Chlorobenzene	2025-07-29 00:01:00	UG/L	70		0	0	U	DDW
CA2710010_009_009	GAMA DDW MUNICIPAL	Trichlorofluoromethane (Freon 11)	2025-07-29 00:01:00	UG/L	150		0	0	U	DDW
CA2710010_009_009	GAMA DDW MUNICIPAL	1,1,1-Trichloroethane	2025-07-29 00:01:00	UG/L	200		0	0	U	DDW
CA2710010_009_009	GAMA DDW MUNICIPAL	1,1,2-Trichloro-1,2,2-Trifluoroethane (Freon 113)	2025-07-29 00:01:00	MG/L	1.2		0	0	U	DDW
CA2710010_009_009	GAMA DDW MUNICIPAL	1,1-Dichloroethane (1,1 DCA)	2025-07-29 00:01:00	UG/L	5		0	0	U	DDW
CA2710010_009_009	GAMA DDW MUNICIPAL	1,2 Dichlorobenzene (1,2-DCB)	2025-07-29 00:01:00	UG/L	600		0	0	U	DDW
CA2710010_009_009	GAMA DDW MUNICIPAL	Carbon tetrachloride	2025-07-29 00:01:00	UG/L	0.5		0	0	U	DDW

Table B-1. 2025 Annual Report Groundwater Quality Data

Well Name	Well Category	Chemical Name	Measurement Date	Unit	MCL	SMCL	MCL exceeded?	SMCL exceeded?	Concentration non-detect?	Data Source
CA2710010_009_009	GAMA DDW MUNICIPAL	1,2 Dichloropropane (1,2 DCP)	2025-07-29 00:01:00	UG/L	5		0	0	U	DDW
CA2710010_009_009	GAMA DDW MUNICIPAL	1,2,4- Trichlorobenzene (1,2,4 TCB)	2025-07-29 00:01:00	UG/L	4		0	0	U	DDW
CA2710010_009_009	GAMA DDW MUNICIPAL	1,3-Dichloropropene	2025-07-29 00:01:00	UG/L	0.5		0	0	U	DDW
CA2710010_009_009	GAMA DDW MUNICIPAL	1,4-Dichlorobenzene (p-DCB)	2025-07-29 00:01:00	UG/L	5		0	0	U	DDW
CA2710010_009_009	GAMA DDW MUNICIPAL	Benzene	2025-07-29 00:01:00	UG/L	1		0	0	U	DDW
CA2710010_009_009	GAMA DDW MUNICIPAL	1,1 Dichloroethylene (1,1 DCE)	2025-07-29 00:01:00	UG/L	6		0	0	U	DDW
CA2710010_017_017	GAMA DDW MUNICIPAL	Manganese	2025-05-01 00:01:00	UG/L		50	0	0	U	DDW
CA2710010_017_017	GAMA DDW MUNICIPAL	Mercury	2025-05-01 00:01:00	UG/L	2		0	0	U	DDW
CA2710010_017_017	GAMA DDW MUNICIPAL	Methoxychlor	2025-05-01 00:01:00	UG/L	30		0	0	U	DDW
CA2710010_017_017	GAMA DDW MUNICIPAL	Nickel	2025-05-01 00:01:00	UG/L	100		0	0	U	DDW
CA2710010_017_017	GAMA DDW MUNICIPAL	Molinate	2025-05-01 00:01:00	UG/L	20		0	0	U	DDW
CA2710010_017_017	GAMA DDW MUNICIPAL	MTBE (Methyl-tert-butyl ether)	2025-05-01 00:01:00	UG/L	13	5	0	0	U	DDW
CA2710010_017_017	GAMA DDW MUNICIPAL	Lindane (Gamma-BHC)	2025-05-01 00:01:00	UG/L	0.2		0	0	U	DDW
CA2710010_017_017	GAMA DDW MUNICIPAL	Nitrate as N	2025-05-01 00:01:00	MG/L	10		0	0	V	DDW
CA2710010_017_017	GAMA DDW MUNICIPAL	Endrin	2025-05-01 00:01:00	UG/L	2		0	0	U	DDW
CA2710010_017_017	GAMA DDW MUNICIPAL	Nitrite as N	2025-05-01 00:01:00	MG/L	1		0	0	U	DDW
CA2710010_017_017	GAMA DDW MUNICIPAL	Iron	2025-05-01 00:01:00	UG/L		300	0	0	U	DDW
CA2710010_017_017	GAMA DDW MUNICIPAL	Hexachlorocyclopentadiene	2025-05-01 00:01:00	UG/L	50		0	0	U	DDW
CA2710010_017_017	GAMA DDW MUNICIPAL	Hexachlorobenzene (HCB)	2025-05-01 00:01:00	UG/L	1		0	0	U	DDW
CA2710010_017_017	GAMA DDW MUNICIPAL	Heptachlor Epoxide	2025-05-01 00:01:00	UG/L	0.01		0	0	U	DDW
CA2710010_017_017	GAMA DDW MUNICIPAL	Glyphosate (Round-up)	2025-05-01 00:01:00	UG/L	700		0	0	U	DDW
CA2710010_017_017	GAMA DDW MUNICIPAL	Foaming Agents (MBAS)	2025-05-01 00:01:00	MG/L		0.5	0	0	U	DDW
CA2710010_017_017	GAMA DDW MUNICIPAL	Fluoride	2025-05-01 00:01:00	MG/L	2		0	0	V	DDW
CA2710010_017_017	GAMA DDW MUNICIPAL	Ethylbenzene	2025-05-01 00:01:00	UG/L	1		0	0	U	DDW
CA2710010_017_017	GAMA DDW MUNICIPAL	Oxamyl	2025-05-01 00:01:00	UG/L	50		0	0	U	DDW
CA2710010_017_017	GAMA DDW MUNICIPAL	Xylenes (Total)	2025-05-01 00:01:00	UG/L	1750		0	0	U	DDW
CA2710010_017_017	GAMA DDW MUNICIPAL	Heptachlor	2025-05-01 00:01:00	UG/L	0.01		0	0	U	DDW
CA2710010_017_017	GAMA DDW MUNICIPAL	Sulfate	2025-05-01 00:01:00	MG/L		500	0	0	V	DDW
CA2710010_017_017	GAMA DDW MUNICIPAL	Endothall	2025-05-01 00:01:00	UG/L	100		0	0	U	DDW
CA2710010_017_017	GAMA DDW MUNICIPAL	Styrene	2025-05-01 00:01:00	UG/L	100		0	0	U	DDW
CA2710010_017_017	GAMA DDW MUNICIPAL	Zinc	2025-05-01 00:01:00	MG/L		5	0	0	U	DDW
CA2710010_017_017	GAMA DDW MUNICIPAL	Vinyl Chloride	2025-05-01 00:01:00	UG/L	0.5		0	0	U	DDW
CA2710010_017_017	GAMA DDW MUNICIPAL	Trichloroethene (TCE)	2025-05-01 00:01:00	UG/L	5		0	0	U	DDW
CA2710010_017_017	GAMA DDW MUNICIPAL	trans-1,2, Dichloroethylene	2025-05-01 00:01:00	UG/L	10		0	0	U	DDW
CA2710010_017_017	GAMA DDW MUNICIPAL	Toxaphene	2025-05-01 00:01:00	UG/L	3		0	0	U	DDW
CA2710010_017_017	GAMA DDW MUNICIPAL	Total Dissolved Solids	2025-05-01 00:01:00	MG/L		1000	0	0	V	DDW
CA2710010_017_017	GAMA DDW MUNICIPAL	Toluene	2025-05-01 00:01:00	UG/L	150		0	0	U	DDW
CA2710010_017_017	GAMA DDW MUNICIPAL	Trichlorofluoromethane (Freon 11)	2025-05-01 00:01:00	UG/L	150		0	0	U	DDW
CA2710010_017_017	GAMA DDW MUNICIPAL	Thallium	2025-05-01 00:01:00	UG/L	2		0	0	U	DDW
CA2710010_017_017	GAMA DDW MUNICIPAL	Pentachlorophenol (PCP)	2025-05-01 00:01:00	UG/L	1		0	0	U	DDW
CA2710010_017_017	GAMA DDW MUNICIPAL	Specific Conductivity	2025-05-01 00:01:00	UMHOS/CM		1600	0	0	V	DDW
CA2710010_017_017	GAMA DDW MUNICIPAL	Simazine	2025-05-01 00:01:00	UG/L	4		0	0	U	DDW
CA2710010_017_017	GAMA DDW MUNICIPAL	Silver	2025-05-01 00:01:00	UG/L		100	0	0	U	DDW
CA2710010_017_017	GAMA DDW MUNICIPAL	Selenium	2025-05-01 00:01:00	UG/L	20		0	0	V	DDW
CA2710010_017_017	GAMA DDW MUNICIPAL	Polychlorinated Biphenyls (PCBs)	2025-05-01 00:01:00	UG/L	0.5		0	0	U	DDW

Table B-1. 2025 Annual Report Groundwater Quality Data

Well Name	Well Category	Chemical Name	Measurement Date	Unit	MCL	SMCL	MCL exceeded?	SMCL exceeded?	Concentration non-detect?	Data Source
CA2710010_017_017	GAMA DDW MUNICIPAL	Picloram	2025-05-01 00:01:00	MG/L	0.5		0	0	U	DDW
CA2710010_017_017	GAMA DDW MUNICIPAL	Perchlorate	2025-05-01 00:01:00	UG/L	6		0	0	U	DDW
CA2710010_017_017	GAMA DDW MUNICIPAL	Thiobencarb	2025-05-01 00:01:00	UG/L	70	1	0	0	U	DDW
CA2710010_017_017	GAMA DDW MUNICIPAL	1,3-Dichloropropene	2025-05-01 00:01:00	UG/L	0.5		0	0	U	DDW
CA2710010_017_017	GAMA DDW MUNICIPAL	Atrazine	2025-05-01 00:01:00	UG/L	1		0	0	U	DDW
CA2710010_017_017	GAMA DDW MUNICIPAL	Arsenic	2025-05-01 00:01:00	UG/L	10		0	0	V	DDW
CA2710010_017_017	GAMA DDW MUNICIPAL	Antimony	2025-05-01 00:01:00	UG/L	6		0	0	U	DDW
CA2710010_017_017	GAMA DDW MUNICIPAL	Aluminum	2025-05-01 00:01:00	UG/L	1000	200	0	0	U	DDW
CA2710010_017_017	GAMA DDW MUNICIPAL	Alachlor	2025-05-01 00:01:00	UG/L	2		0	0	U	DDW
CA2710010_017_017	GAMA DDW MUNICIPAL	2,4-Dichlorophenoxyacetic acid (2,4 D)	2025-05-01 00:01:00	UG/L	70		0	0	U	DDW
CA2710010_017_017	GAMA DDW MUNICIPAL	2,4,5-TP (Silvex)	2025-05-01 00:01:00	UG/L	50		0	0	U	DDW
CA2710010_017_017	GAMA DDW MUNICIPAL	1,1 Dichloroethylene (1,1 DCE)	2025-05-01 00:01:00	UG/L	6		0	0	U	DDW
CA2710010_017_017	GAMA DDW MUNICIPAL	Barium	2025-05-01 00:01:00	MG/L	1		0	0	U	DDW
CA2710010_017_017	GAMA DDW MUNICIPAL	Tetrachloroethene (PCE)	2025-05-01 00:01:00	UG/L	5		0	0	U	DDW
CA2710010_017_017	GAMA DDW MUNICIPAL	1,2,4- Trichlorobenzene (1,2,4 TCB)	2025-05-01 00:01:00	UG/L	4		0	0	U	DDW
CA2710010_017_017	GAMA DDW MUNICIPAL	1,2 Dichloropropane (1,2 DCP)	2025-05-01 00:01:00	UG/L	5		0	0	U	DDW
CA2710010_017_017	GAMA DDW MUNICIPAL	1,2 Dichlorobenzene (1,2-DCB)	2025-05-01 00:01:00	UG/L	600		0	0	U	DDW
CA2710010_017_017	GAMA DDW MUNICIPAL	1,1-Dichloroethane (1,1 DCA)	2025-05-01 00:01:00	UG/L	5		0	0	U	DDW
CA2710010_017_017	GAMA DDW MUNICIPAL	1,1,2-Trichloro-1,2,2-Trifluoroethane (Freon 113)	2025-05-01 00:01:00	MG/L	1.2		0	0	U	DDW
CA2710010_017_017	GAMA DDW MUNICIPAL	1,1,2,2 Tetrachloroethane (PCA)	2025-05-01 00:01:00	UG/L	1		0	0	U	DDW
CA2710010_017_017	GAMA DDW MUNICIPAL	1,1,1-Trichloroethane	2025-05-01 00:01:00	UG/L	200		0	0	U	DDW
CA2710010_017_017	GAMA DDW MUNICIPAL	Diquat	2025-05-01 00:01:00	UG/L	20		0	0	U	DDW
CA2710010_017_017	GAMA DDW MUNICIPAL	Copper	2025-05-01 00:01:00	MG/L		1	0	0	U	DDW
CA2710010_017_017	GAMA DDW MUNICIPAL	1,4-Dichlorobenzene (p-DCB)	2025-05-01 00:01:00	UG/L	5		0	0	U	DDW
CA2710010_017_017	GAMA DDW MUNICIPAL	Bentazon	2025-05-01 00:01:00	UG/L	18		0	0	U	DDW
CA2710010_017_017	GAMA DDW MUNICIPAL	Dichloromethane (Methylene Chloride)	2025-05-01 00:01:00	UG/L	5		0	0	U	DDW
CA2710010_017_017	GAMA DDW MUNICIPAL	Di(2-ethylhexyl)phthalate (DEHP)	2025-05-01 00:01:00	UG/L	4		0	0	U	DDW
CA2710010_017_017	GAMA DDW MUNICIPAL	Di(2-ethylhexyl)adipate	2025-05-01 00:01:00	MG/L	0.4		0	0	U	DDW
CA2710010_017_017	GAMA DDW MUNICIPAL	Cyanide (CN)	2025-05-01 00:01:00	UG/L	150		0	0	U	DDW
CA2710010_017_017	GAMA DDW MUNICIPAL	Dinoseb	2025-05-01 00:01:00	UG/L	7		0	0	U	DDW
CA2710010_017_017	GAMA DDW MUNICIPAL	cis-1,2 Dichloroethylene	2025-05-01 00:01:00	UG/L	6		0	0	U	DDW
CA2710010_017_017	GAMA DDW MUNICIPAL	Chromium, Hexavalent (Cr6)	2025-10-10 00:00:00	UG/L	10		0	0	V	DDW
CA2710010_017_017	GAMA DDW MUNICIPAL	Chromium	2025-05-01 00:01:00	UG/L	50		0	0	U	DDW
CA2710010_017_017	GAMA DDW MUNICIPAL	Beryllium	2025-05-01 00:01:00	UG/L	4		0	0	U	DDW
CA2710010_017_017	GAMA DDW MUNICIPAL	Benzene	2025-05-01 00:01:00	UG/L	1		0	0	U	DDW
CA2710010_017_017	GAMA DDW MUNICIPAL	Dalapon	2025-05-01 00:01:00	UG/L	200		0	0	U	DDW
CA2710010_017_017	GAMA DDW MUNICIPAL	Benzo(a)pyrene	2025-05-01 00:01:00	MG/L	0.2		0	0	U	DDW
CA2710010_017_017	GAMA DDW MUNICIPAL	Chlorobenzene	2025-05-01 00:01:00	UG/L	70		0	0	U	DDW
CA2710010_017_017	GAMA DDW MUNICIPAL	Cadmium	2025-05-01 00:01:00	UG/L	5		0	0	U	DDW
CA2710010_017_017	GAMA DDW MUNICIPAL	Carbofuran	2025-05-01 00:01:00	UG/L	18		0	0	U	DDW
CA2710010_017_017	GAMA DDW MUNICIPAL	Carbon tetrachloride	2025-05-01 00:01:00	UG/L	0.5		0	0	U	DDW
CA2710010_017_017	GAMA DDW MUNICIPAL	Chlordane	2025-05-01 00:01:00	UG/L	0.1		0	0	U	DDW
CA2710010_017_017	GAMA DDW MUNICIPAL	Chloride	2025-05-01 00:01:00	MG/L		500	0	0	V	DDW
CA2710010_019_019	GAMA DDW MUNICIPAL	MTBE (Methyl-tert-butyl ether)	2025-10-21 00:01:00	UG/L	13	5	0	0	U	DDW
CA2710010_019_019	GAMA DDW MUNICIPAL	Molinate	2025-05-07 00:01:00	UG/L	20		0	0	U	DDW

Table B-1. 2025 Annual Report Groundwater Quality Data

Well Name	Well Category	Chemical Name	Measurement Date	Unit	MCL	SMCL	MCL exceeded?	SMCL exceeded?	Concentration non-detect?	Data Source
CA2710010_019_019	GAMA DDW MUNICIPAL	Methoxychlor	2025-05-07 00:01:00	UG/L	30		0	0	U	DDW
CA2710010_019_019	GAMA DDW MUNICIPAL	Lindane (Gamma-BHC)	2025-05-07 00:01:00	UG/L	0.2		0	0	U	DDW
CA2710010_019_019	GAMA DDW MUNICIPAL	Hexachlorocyclopentadiene	2025-05-07 00:01:00	UG/L	50		0	0	U	DDW
CA2710010_019_019	GAMA DDW MUNICIPAL	Xylenes (Total)	2025-10-21 00:01:00	UG/L	1750		0	0	U	DDW
CA2710010_019_019	GAMA DDW MUNICIPAL	Hexachlorobenzene (HCB)	2025-05-07 00:01:00	UG/L	1		0	0	U	DDW
CA2710010_019_019	GAMA DDW MUNICIPAL	Heptachlor Epoxide	2025-05-07 00:01:00	UG/L	0.01		0	0	U	DDW
CA2710010_019_019	GAMA DDW MUNICIPAL	Ethylbenzene	2025-10-21 00:01:00	UG/L	1		0	0	U	DDW
CA2710010_019_019	GAMA DDW MUNICIPAL	Glyphosate (Round-up)	2025-05-07 00:01:00	UG/L	700		0	0	U	DDW
CA2710010_019_019	GAMA DDW MUNICIPAL	Fluoride	2025-08-13 00:00:00	MG/L	2		0	0	V	DDW
CA2710010_019_019	GAMA DDW MUNICIPAL	Nitrate as N	2025-10-09 00:01:00	MG/L	10		1	0	V	DDW
CA2710010_019_019	GAMA DDW MUNICIPAL	trans-1,2, Dichloroethylene	2025-10-21 00:01:00	UG/L	10		0	0	U	DDW
CA2710010_019_019	GAMA DDW MUNICIPAL	Endrin	2025-05-07 00:01:00	UG/L	2		0	0	U	DDW
CA2710010_019_019	GAMA DDW MUNICIPAL	Heptachlor	2025-05-07 00:01:00	UG/L	0.01		0	0	U	DDW
CA2710010_019_019	GAMA DDW MUNICIPAL	Tetrachloroethene (PCE)	2025-10-21 00:01:00	UG/L	5		0	0	U	DDW
CA2710010_019_019	GAMA DDW MUNICIPAL	Atrazine	2025-05-07 00:01:00	UG/L	1		0	0	U	DDW
CA2710010_019_019	GAMA DDW MUNICIPAL	Endothall	2025-05-07 00:01:00	UG/L	100		0	0	U	DDW
CA2710010_019_019	GAMA DDW MUNICIPAL	Vinyl Chloride	2025-10-21 00:01:00	UG/L	0.5		0	0	U	DDW
CA2710010_019_019	GAMA DDW MUNICIPAL	Trichlorofluoromethane (Freon 11)	2025-10-21 00:01:00	UG/L	150		0	0	U	DDW
CA2710010_019_019	GAMA DDW MUNICIPAL	Trichloroethene (TCE)	2025-10-21 00:01:00	UG/L	5		0	0	U	DDW
CA2710010_019_019	GAMA DDW MUNICIPAL	Toluene	2025-10-21 00:01:00	UG/L	150		0	0	U	DDW
CA2710010_019_019	GAMA DDW MUNICIPAL	Thiobencarb	2025-05-07 00:01:00	UG/L	70	1	0	0	U	DDW
CA2710010_019_019	GAMA DDW MUNICIPAL	Nitrite as N	2025-08-13 00:00:00	MG/L	1		0	0	U	DDW
CA2710010_019_019	GAMA DDW MUNICIPAL	Styrene	2025-10-21 00:01:00	UG/L	100		0	0	U	DDW
CA2710010_019_019	GAMA DDW MUNICIPAL	Simazine	2025-05-07 00:01:00	UG/L	4		0	0	U	DDW
CA2710010_019_019	GAMA DDW MUNICIPAL	Polychlorinated Biphenyls (PCBs)	2025-05-07 00:01:00	UG/L	0.5		0	0	U	DDW
CA2710010_019_019	GAMA DDW MUNICIPAL	Picloram	2025-05-07 00:01:00	MG/L	0.5		0	0	U	DDW
CA2710010_019_019	GAMA DDW MUNICIPAL	Pentachlorophenol (PCP)	2025-05-07 00:01:00	UG/L	1		0	0	U	DDW
CA2710010_019_019	GAMA DDW MUNICIPAL	Oxamyl	2025-05-07 00:01:00	UG/L	50		0	0	U	DDW
CA2710010_019_019	GAMA DDW MUNICIPAL	Toxaphene	2025-05-07 00:01:00	UG/L	3		0	0	U	DDW
CA2710010_019_019	GAMA DDW MUNICIPAL	1,2 Dichlorobenzene (1,2-DCB)	2025-10-21 00:01:00	UG/L	600		0	0	U	DDW
CA2710010_019_019	GAMA DDW MUNICIPAL	Benzene	2025-10-21 00:01:00	UG/L	1		0	0	U	DDW
CA2710010_019_019	GAMA DDW MUNICIPAL	Diquat	2025-05-07 00:01:00	UG/L	20		0	0	U	DDW
CA2710010_019_019	GAMA DDW MUNICIPAL	1,1 Dichloroethylene (1,1 DCE)	2025-10-21 00:01:00	UG/L	6		0	0	U	DDW
CA2710010_019_019	GAMA DDW MUNICIPAL	1,1,1-Trichloroethane	2025-10-21 00:01:00	UG/L	200		0	0	U	DDW
CA2710010_019_019	GAMA DDW MUNICIPAL	1,1,2,2 Tetrachloroethane (PCA)	2025-10-21 00:01:00	UG/L	1		0	0	U	DDW
CA2710010_019_019	GAMA DDW MUNICIPAL	1,1,2-Trichloro-1,2,2-Trifluoroethane (Freon 113)	2025-10-21 00:01:00	MG/L	1.2		0	0	U	DDW
CA2710010_019_019	GAMA DDW MUNICIPAL	1,1-Dichloroethane (1,1 DCA)	2025-10-21 00:01:00	UG/L	5		0	0	U	DDW
CA2710010_019_019	GAMA DDW MUNICIPAL	1,2 Dichloropropane (1,2 DCP)	2025-10-21 00:01:00	UG/L	5		0	0	U	DDW
CA2710010_019_019	GAMA DDW MUNICIPAL	1,2,4- Trichlorobenzene (1,2,4 TCB)	2025-10-21 00:01:00	UG/L	4		0	0	U	DDW
CA2710010_019_019	GAMA DDW MUNICIPAL	1,3-Dichloropropene	2025-10-21 00:01:00	UG/L	0.5		0	0	U	DDW
CA2710010_019_019	GAMA DDW MUNICIPAL	1,4-Dichlorobenzene (p-DCB)	2025-10-21 00:01:00	UG/L	5		0	0	U	DDW
CA2710010_019_019	GAMA DDW MUNICIPAL	2,4,5-TP (Silvex)	2025-05-07 00:01:00	UG/L	50		0	0	U	DDW
CA2710010_019_019	GAMA DDW MUNICIPAL	cis-1,2 Dichloroethylene	2025-10-21 00:01:00	UG/L	6		0	0	U	DDW
CA2710010_019_019	GAMA DDW MUNICIPAL	Dinoseb	2025-05-07 00:01:00	UG/L	7		0	0	U	DDW
CA2710010_019_019	GAMA DDW MUNICIPAL	Dichloromethane (Methylene Chloride)	2025-10-21 00:01:00	UG/L	5		0	0	U	DDW

Table B-1. 2025 Annual Report Groundwater Quality Data

Well Name	Well Category	Chemical Name	Measurement Date	Unit	MCL	SMCL	MCL exceeded?	SMCL exceeded?	Concentration non-detect?	Data Source
CA2710010_019_019	GAMA DDW MUNICIPAL	2,4-Dichlorophenoxyacetic acid (2,4 D)	2025-05-07 00:01:00	UG/L	70		0	0	U	DDW
CA2710010_019_019	GAMA DDW MUNICIPAL	Di(2-ethylhexyl)phthalate (DEHP)	2025-05-07 00:01:00	UG/L	4		0	0	U	DDW
CA2710010_019_019	GAMA DDW MUNICIPAL	Dalapon	2025-05-07 00:01:00	UG/L	200		0	0	U	DDW
CA2710010_019_019	GAMA DDW MUNICIPAL	Chlorobenzene	2025-10-21 00:01:00	UG/L	70		0	0	U	DDW
CA2710010_019_019	GAMA DDW MUNICIPAL	Chlordane	2025-05-07 00:01:00	UG/L	0.1		0	0	U	DDW
CA2710010_019_019	GAMA DDW MUNICIPAL	Carbon tetrachloride	2025-10-21 00:01:00	UG/L	0.5		0	0	U	DDW
CA2710010_019_019	GAMA DDW MUNICIPAL	Carbofuran	2025-05-07 00:01:00	UG/L	18		0	0	U	DDW
CA2710010_019_019	GAMA DDW MUNICIPAL	Benzo(a)pyrene	2025-05-07 00:01:00	MG/L	0.2		0	0	U	DDW
CA2710010_019_019	GAMA DDW MUNICIPAL	Bentazon	2025-05-07 00:01:00	UG/L	18		0	0	U	DDW
CA2710010_019_019	GAMA DDW MUNICIPAL	Alachlor	2025-05-07 00:01:00	UG/L	2		0	0	U	DDW
CA2710010_019_019	GAMA DDW MUNICIPAL	Di(2-ethylhexyl)adipate	2025-05-07 00:01:00	MG/L	0.4		0	0	U	DDW
CA2710010_020_020	GAMA DDW MUNICIPAL	Pentachlorophenol (PCP)	2025-10-29 00:00:00	UG/L	1		0	0	U	DDW
CA2710010_020_020	GAMA DDW MUNICIPAL	Oxamyl	2025-10-29 00:00:00	UG/L	50		0	0	U	DDW
CA2710010_020_020	GAMA DDW MUNICIPAL	Heptachlor	2025-10-29 00:00:00	UG/L	0.01		0	0	U	DDW
CA2710010_020_020	GAMA DDW MUNICIPAL	Methoxychlor	2025-10-29 00:00:00	UG/L	30		0	0	U	DDW
CA2710010_020_020	GAMA DDW MUNICIPAL	Nitrite as N	2025-01-23 00:00:00	MG/L	1		0	0	U	DDW
CA2710010_020_020	GAMA DDW MUNICIPAL	Nitrate as N	2025-01-23 00:00:00	MG/L	10		0	0	V	DDW
CA2710010_020_020	GAMA DDW MUNICIPAL	Nickel	2025-11-07 00:00:00	UG/L	100		0	0	V	DDW
CA2710010_020_020	GAMA DDW MUNICIPAL	Molinate	2025-10-29 00:00:00	UG/L	20		0	0	U	DDW
CA2710010_020_020	GAMA DDW MUNICIPAL	Mercury	2025-01-02 00:01:00	UG/L	2		0	0	U	DDW
CA2710010_020_020	GAMA DDW MUNICIPAL	Iron	2025-11-07 00:00:00	UG/L		300	0	0	U	DDW
CA2710010_020_020	GAMA DDW MUNICIPAL	Hexachlorocyclopentadiene	2025-10-29 00:00:00	UG/L	50		0	0	U	DDW
CA2710010_020_020	GAMA DDW MUNICIPAL	Heptachlor Epoxide	2025-10-29 00:00:00	UG/L	0.01		0	0	U	DDW
CA2710010_020_020	GAMA DDW MUNICIPAL	Perchlorate	2025-01-02 00:01:00	UG/L	6		0	0	U	DDW
CA2710010_020_020	GAMA DDW MUNICIPAL	Toxaphene	2025-10-29 00:00:00	UG/L	3		0	0	U	DDW
CA2710010_020_020	GAMA DDW MUNICIPAL	Hexachlorobenzene (HCB)	2025-10-29 00:00:00	UG/L	1		0	0	U	DDW
CA2710010_020_020	GAMA DDW MUNICIPAL	Zinc	2025-11-07 00:00:00	MG/L		5	0	0	U	DDW
CA2710010_020_020	GAMA DDW MUNICIPAL	Uranium	2025-11-14 00:00:00	pCi/L	20		0	0	V	DDW
CA2710010_020_020	GAMA DDW MUNICIPAL	Lindane (Gamma-BHC)	2025-10-29 00:00:00	UG/L	0.2		0	0	U	DDW
CA2710010_020_020	GAMA DDW MUNICIPAL	Total Dissolved Solids	2025-01-23 00:00:00	MG/L		1000	0	0	V	DDW
CA2710010_020_020	GAMA DDW MUNICIPAL	Gross Alpha radioactivity	2025-11-14 00:00:00	pCi/L	15		0	0	V	DDW
CA2710010_020_020	GAMA DDW MUNICIPAL	Thallium	2025-11-07 00:00:00	UG/L	2		0	0	U	DDW
CA2710010_020_020	GAMA DDW MUNICIPAL	Thiobencarb	2025-10-29 00:00:00	UG/L	70	1	0	0	U	DDW
CA2710010_020_020	GAMA DDW MUNICIPAL	Specific Conductivity	2025-10-15 00:01:00	UMHOS/CM		1600	0	0	V	DDW
CA2710010_020_020	GAMA DDW MUNICIPAL	Picloram	2025-10-29 00:00:00	MG/L	0.5		0	0	U	DDW
CA2710010_020_020	GAMA DDW MUNICIPAL	Simazine	2025-10-29 00:00:00	UG/L	4		0	0	U	DDW
CA2710010_020_020	GAMA DDW MUNICIPAL	Silver	2025-01-02 00:01:00	UG/L		100	0	0	U	DDW
CA2710010_020_020	GAMA DDW MUNICIPAL	Selenium	2025-11-07 00:00:00	UG/L	20		0	0	V	DDW
CA2710010_020_020	GAMA DDW MUNICIPAL	Radium 228	2025-11-14 00:00:00	pCi/L	5		0	0	U	DDW
CA2710010_020_020	GAMA DDW MUNICIPAL	Radium 226	2025-11-14 00:00:00	pCi/L	5		0	0	U	DDW
CA2710010_020_020	GAMA DDW MUNICIPAL	Polychlorinated Biphenyls (PCBs)	2025-10-29 00:00:00	UG/L	0.5		0	0	U	DDW
CA2710010_020_020	GAMA DDW MUNICIPAL	Sulfate	2025-10-15 00:01:00	MG/L		500	0	0	V	DDW
CA2710010_020_020	GAMA DDW MUNICIPAL	Antimony	2025-10-10 00:00:00	UG/L	6		0	0	U	DDW
CA2710010_020_020	GAMA DDW MUNICIPAL	Boron	2025-11-07 00:00:00	MG/L		1	0	0	V	DDW
CA2710010_020_020	GAMA DDW MUNICIPAL	Beryllium	2025-11-07 00:00:00	UG/L	4		0	0	U	DDW

Table B-1. 2025 Annual Report Groundwater Quality Data

Well Name	Well Category	Chemical Name	Measurement Date	Unit	MCL	SMCL	MCL exceeded?	SMCL exceeded?	Concentration non-detect?	Data Source
CA2710010_020_020	GAMA DDW MUNICIPAL	Benzo(a)pyrene	2025-10-29 00:00:00	MG/L	0.2		0	0	U	DDW
CA2710010_020_020	GAMA DDW MUNICIPAL	Bentazon	2025-10-29 00:00:00	UG/L	18		0	0	U	DDW
CA2710010_020_020	GAMA DDW MUNICIPAL	Barium	2025-11-07 00:00:00	MG/L	1		0	0	V	DDW
CA2710010_020_020	GAMA DDW MUNICIPAL	Cadmium	2025-10-10 00:00:00	UG/L	5		0	0	U	DDW
CA2710010_020_020	GAMA DDW MUNICIPAL	Arsenic	2025-11-07 00:00:00	UG/L	10		0	0	V	DDW
CA2710010_020_020	GAMA DDW MUNICIPAL	Aluminum	2025-11-07 00:00:00	UG/L	1000	200	0	0	U	DDW
CA2710010_020_020	GAMA DDW MUNICIPAL	2,4-Dichlorophenoxyacetic acid (2,4 D)	2025-10-29 00:00:00	UG/L	70		0	0	U	DDW
CA2710010_020_020	GAMA DDW MUNICIPAL	2,4,5-TP (Silvex)	2025-10-29 00:00:00	UG/L	50		0	0	U	DDW
CA2710010_020_020	GAMA DDW MUNICIPAL	1,2,3-Trichloropropane (1,2,3 TCP)	2025-10-28 00:00:00	UG/L	0.005		0	0	U	DDW
CA2710010_020_020	GAMA DDW MUNICIPAL	Glyphosate (Round-up)	2025-10-29 00:00:00	UG/L	700		0	0	U	DDW
CA2710010_020_020	GAMA DDW MUNICIPAL	Manganese	2025-11-07 00:00:00	UG/L		50	0	0	U	DDW
CA2710010_020_020	GAMA DDW MUNICIPAL	Atrazine	2025-10-29 00:00:00	UG/L	1		0	0	U	DDW
CA2710010_020_020	GAMA DDW MUNICIPAL	Dinoseb	2025-10-29 00:00:00	UG/L	7		0	0	U	DDW
CA2710010_020_020	GAMA DDW MUNICIPAL	Foaming Agents (MBAS)	2025-01-02 00:01:00	MG/L		0.5	0	0	V	DDW
CA2710010_020_020	GAMA DDW MUNICIPAL	Alachlor	2025-10-29 00:00:00	UG/L	2		0	0	U	DDW
CA2710010_020_020	GAMA DDW MUNICIPAL	Endrin	2025-10-29 00:00:00	UG/L	2		0	0	U	DDW
CA2710010_020_020	GAMA DDW MUNICIPAL	Diquat	2025-10-29 00:00:00	UG/L	20		0	0	U	DDW
CA2710010_020_020	GAMA DDW MUNICIPAL	Fluoride	2025-01-23 00:00:00	MG/L	2		0	0	V	DDW
CA2710010_020_020	GAMA DDW MUNICIPAL	Di(2-ethylhexyl)phthalate (DEHP)	2025-10-29 00:00:00	UG/L	4		0	0	U	DDW
CA2710010_020_020	GAMA DDW MUNICIPAL	Di(2-ethylhexyl)adipate	2025-10-29 00:00:00	MG/L	0.4		0	0	U	DDW
CA2710010_020_020	GAMA DDW MUNICIPAL	Chloride	2025-10-15 00:01:00	MG/L		500	0	0	V	DDW
CA2710010_020_020	GAMA DDW MUNICIPAL	Cyanide (CN)	2025-01-02 00:01:00	UG/L	150		0	0	U	DDW
CA2710010_020_020	GAMA DDW MUNICIPAL	Copper	2025-11-07 00:00:00	MG/L		1	0	0	U	DDW
CA2710010_020_020	GAMA DDW MUNICIPAL	Chromium, Hexavalent (Cr6)	2025-10-10 00:00:00	UG/L	10		0	0	V	DDW
CA2710010_020_020	GAMA DDW MUNICIPAL	Chromium	2025-11-07 00:00:00	UG/L	50		0	0	V	DDW
CA2710010_020_020	GAMA DDW MUNICIPAL	Dalapon	2025-10-29 00:00:00	UG/L	200		0	0	U	DDW
CA2710010_020_020	GAMA DDW MUNICIPAL	Carbofuran	2025-10-29 00:00:00	UG/L	18		0	0	U	DDW
CA2710010_020_020	GAMA DDW MUNICIPAL	Endothall	2025-10-29 00:00:00	UG/L	100		0	0	U	DDW
CA2710010_020_020	GAMA DDW MUNICIPAL	Chlordane	2025-10-29 00:00:00	UG/L	0.1		0	0	U	DDW
CA2710010_023_023	GAMA DDW MUNICIPAL	Fluoride	2025-01-28 00:00:00	MG/L	2		0	0	V	DDW
CA2710010_023_023	GAMA DDW MUNICIPAL	Nitrate as N	2025-01-28 00:00:00	MG/L	10		0	0	V	DDW
CA2710010_023_023	GAMA DDW MUNICIPAL	Nitrite as N	2025-01-28 00:00:00	MG/L	1		0	0	U	DDW
CA2710010_027_027	GAMA DDW MUNICIPAL	Radium 226	2025-11-14 00:00:00	pCi/L	5		0	0	U	DDW
CA2710010_027_027	GAMA DDW MUNICIPAL	Uranium	2025-11-14 00:00:00	pCi/L	20		0	0	V	DDW
CA2710010_027_027	GAMA DDW MUNICIPAL	Manganese	2025-10-20 00:00:00	UG/L		50	0	0	U	DDW
CA2710010_027_027	GAMA DDW MUNICIPAL	Nickel	2025-10-20 00:00:00	UG/L	100		0	0	U	DDW
CA2710010_027_027	GAMA DDW MUNICIPAL	Nitrate as N	2025-10-20 00:00:00	MG/L	10		0	0	V	DDW
CA2710010_027_027	GAMA DDW MUNICIPAL	Nitrite as N	2025-10-20 00:00:00	MG/L	1		0	0	U	DDW
CA2710010_027_027	GAMA DDW MUNICIPAL	Mercury	2025-10-20 00:00:00	UG/L	2		0	0	U	DDW
CA2710010_027_027	GAMA DDW MUNICIPAL	Radium 228	2025-11-14 00:00:00	pCi/L	5		0	0	U	DDW
CA2710010_027_027	GAMA DDW MUNICIPAL	Selenium	2025-10-20 00:00:00	UG/L	20		0	0	V	DDW
CA2710010_027_027	GAMA DDW MUNICIPAL	Silver	2025-10-20 00:00:00	UG/L		100	0	0	U	DDW
CA2710010_027_027	GAMA DDW MUNICIPAL	Specific Conductivity	2025-10-20 00:00:00	UMHOS/CM		1600	0	0	V	DDW
CA2710010_027_027	GAMA DDW MUNICIPAL	Sulfate	2025-10-20 00:00:00	MG/L		500	0	0	V	DDW
CA2710010_027_027	GAMA DDW MUNICIPAL	Total Dissolved Solids	2025-10-20 00:00:00	MG/L		1000	0	0	V	DDW

Table B-1. 2025 Annual Report Groundwater Quality Data

Well Name	Well Category	Chemical Name	Measurement Date	Unit	MCL	SMCL	MCL exceeded?	SMCL exceeded?	Concentration non-detect?	Data Source
CA2710010_027_027	GAMA DDW MUNICIPAL	Gross Alpha radioactivity	2025-11-14 00:00:00	pCi/L	15		0	0	V	DDW
CA2710010_027_027	GAMA DDW MUNICIPAL	Zinc	2025-10-20 00:00:00	MG/L		5	0	0	U	DDW
CA2710010_027_027	GAMA DDW MUNICIPAL	Thallium	2025-10-20 00:00:00	UG/L	2		0	0	U	DDW
CA2710010_027_027	GAMA DDW MUNICIPAL	Beryllium	2025-10-20 00:00:00	UG/L	4		0	0	U	DDW
CA2710010_027_027	GAMA DDW MUNICIPAL	Aluminum	2025-10-20 00:00:00	UG/L	1000	200	0	0	U	DDW
CA2710010_027_027	GAMA DDW MUNICIPAL	Antimony	2025-10-20 00:00:00	UG/L	6		0	0	U	DDW
CA2710010_027_027	GAMA DDW MUNICIPAL	Iron	2025-10-20 00:00:00	UG/L		300	0	0	U	DDW
CA2710010_027_027	GAMA DDW MUNICIPAL	Barium	2025-10-20 00:00:00	MG/L	1		0	0	V	DDW
CA2710010_027_027	GAMA DDW MUNICIPAL	Cadmium	2025-10-20 00:00:00	UG/L	5		0	0	U	DDW
CA2710010_027_027	GAMA DDW MUNICIPAL	Chloride	2025-10-20 00:00:00	MG/L		500	0	0	V	DDW
CA2710010_027_027	GAMA DDW MUNICIPAL	Chromium	2025-10-20 00:00:00	UG/L	50		0	0	U	DDW
CA2710010_027_027	GAMA DDW MUNICIPAL	Chromium, Hexavalent (Cr6)	2025-02-11 00:01:00	UG/L	10		0	0	V	DDW
CA2710010_027_027	GAMA DDW MUNICIPAL	Copper	2025-10-20 00:00:00	MG/L		1	0	0	U	DDW
CA2710010_027_027	GAMA DDW MUNICIPAL	Cyanide (CN)	2025-10-20 00:00:00	UG/L	150		0	0	U	DDW
CA2710010_027_027	GAMA DDW MUNICIPAL	Fluoride	2025-10-20 00:00:00	MG/L	2		0	0	V	DDW
CA2710010_027_027	GAMA DDW MUNICIPAL	Arsenic	2025-10-20 00:00:00	UG/L	10		0	0	U	DDW
CA2710010_027_027	GAMA DDW MUNICIPAL	Foaming Agents (MBAS)	2025-11-19 00:00:00	MG/L		0.5	0	0	U	DDW
CA2710010_030_030	GAMA DDW MUNICIPAL	Manganese	2025-11-07 00:00:00	UG/L		50	0	0	U	DDW
CA2710010_030_030	GAMA DDW MUNICIPAL	Methoxychlor	2025-10-28 00:00:00	UG/L	30		0	0	U	DDW
CA2710010_030_030	GAMA DDW MUNICIPAL	Molinate	2025-10-28 00:00:00	UG/L	20		0	0	U	DDW
CA2710010_030_030	GAMA DDW MUNICIPAL	Nickel	2025-11-07 00:00:00	UG/L	100		0	0	V	DDW
CA2710010_030_030	GAMA DDW MUNICIPAL	Lindane (Gamma-BHC)	2025-10-28 00:00:00	UG/L	0.2		0	0	U	DDW
CA2710010_030_030	GAMA DDW MUNICIPAL	Glyphosate (Round-up)	2025-10-28 00:00:00	UG/L	700		0	0	U	DDW
CA2710010_030_030	GAMA DDW MUNICIPAL	Nitrate as N	2025-10-28 00:00:00	MG/L	10		0	0	V	DDW
CA2710010_030_030	GAMA DDW MUNICIPAL	Nitrite as N	2025-10-28 00:00:00	MG/L	1		0	0	U	DDW
CA2710010_030_030	GAMA DDW MUNICIPAL	MTBE (Methyl-tert-butyl ether)	2025-11-19 00:00:00	UG/L	13	5	0	0	U	DDW
CA2710010_030_030	GAMA DDW MUNICIPAL	Iron	2025-11-07 00:00:00	UG/L		300	0	0	V	DDW
CA2710010_030_030	GAMA DDW MUNICIPAL	Hexachlorocyclopentadiene	2025-10-28 00:00:00	UG/L	50		0	0	U	DDW
CA2710010_030_030	GAMA DDW MUNICIPAL	Hexachlorobenzene (HCB)	2025-10-28 00:00:00	UG/L	1		0	0	U	DDW
CA2710010_030_030	GAMA DDW MUNICIPAL	Heptachlor Epoxide	2025-10-28 00:00:00	UG/L	0.01		0	0	U	DDW
CA2710010_030_030	GAMA DDW MUNICIPAL	Ethylbenzene	2025-11-19 00:00:00	UG/L	1		0	0	U	DDW
CA2710010_030_030	GAMA DDW MUNICIPAL	Gross Alpha radioactivity	2025-10-29 00:01:00	pCi/L	15		0	0	V	DDW
CA2710010_030_030	GAMA DDW MUNICIPAL	Fluoride	2025-10-28 00:00:00	MG/L	2		0	0	V	DDW
CA2710010_030_030	GAMA DDW MUNICIPAL	Oxamyl	2025-10-28 00:00:00	UG/L	50		0	0	U	DDW
CA2710010_030_030	GAMA DDW MUNICIPAL	trans-1,2, Dichloroethylene	2025-11-19 00:00:00	UG/L	10		0	0	U	DDW
CA2710010_030_030	GAMA DDW MUNICIPAL	Heptachlor	2025-10-28 00:00:00	UG/L	0.01		0	0	U	DDW
CA2710010_030_030	GAMA DDW MUNICIPAL	Tetrachloroethene (PCE)	2025-11-19 00:00:00	UG/L	5		0	0	U	DDW
CA2710010_030_030	GAMA DDW MUNICIPAL	Zinc	2025-11-07 00:00:00	MG/L		5	0	0	U	DDW
CA2710010_030_030	GAMA DDW MUNICIPAL	Xylenes (Total)	2025-11-19 00:00:00	UG/L	1750		0	0	U	DDW
CA2710010_030_030	GAMA DDW MUNICIPAL	Vinyl Chloride	2025-11-19 00:00:00	UG/L	0.5		0	0	U	DDW
CA2710010_030_030	GAMA DDW MUNICIPAL	Uranium	2025-11-07 00:00:00	pCi/L	20		0	0	V	DDW
CA2710010_030_030	GAMA DDW MUNICIPAL	Trichlorofluoromethane (Freon 11)	2025-11-19 00:00:00	UG/L	150		0	0	U	DDW
CA2710010_030_030	GAMA DDW MUNICIPAL	Trichloroethene (TCE)	2025-11-19 00:00:00	UG/L	5		0	0	U	DDW
CA2710010_030_030	GAMA DDW MUNICIPAL	cis-1,2 Dichloroethylene	2025-11-19 00:00:00	UG/L	6		0	0	U	DDW
CA2710010_030_030	GAMA DDW MUNICIPAL	Toxaphene	2025-10-28 00:00:00	UG/L	3		0	0	U	DDW

Table B-1. 2025 Annual Report Groundwater Quality Data

Well Name	Well Category	Chemical Name	Measurement Date	Unit	MCL	SMCL	MCL exceeded?	SMCL exceeded?	Concentration non-detect?	Data Source
CA2710010_030_030	GAMA DDW MUNICIPAL	Endrin	2025-10-28 00:00:00	UG/L	2		0	0	U	DDW
CA2710010_030_030	GAMA DDW MUNICIPAL	Toluene	2025-11-19 00:00:00	UG/L	150		0	0	U	DDW
CA2710010_030_030	GAMA DDW MUNICIPAL	Thallium	2025-11-07 00:00:00	UG/L	2		0	0	U	DDW
CA2710010_030_030	GAMA DDW MUNICIPAL	Pentachlorophenol (PCP)	2025-10-28 00:00:00	UG/L	1		0	0	U	DDW
CA2710010_030_030	GAMA DDW MUNICIPAL	Styrene	2025-11-19 00:00:00	UG/L	100		0	0	U	DDW
CA2710010_030_030	GAMA DDW MUNICIPAL	Simazine	2025-10-28 00:00:00	UG/L	4		0	0	U	DDW
CA2710010_030_030	GAMA DDW MUNICIPAL	Selenium	2025-11-07 00:00:00	UG/L	20		0	0	V	DDW
CA2710010_030_030	GAMA DDW MUNICIPAL	Radium 228	2025-10-29 00:01:00	pCi/L	5		0	0	U	DDW
CA2710010_030_030	GAMA DDW MUNICIPAL	Radium 226	2025-10-29 00:01:00	pCi/L	5		0	0	V	DDW
CA2710010_030_030	GAMA DDW MUNICIPAL	Polychlorinated Biphenyls (PCBs)	2025-10-28 00:00:00	UG/L	0.5		0	0	U	DDW
CA2710010_030_030	GAMA DDW MUNICIPAL	Picloram	2025-10-28 00:00:00	MG/L	0.5		0	0	U	DDW
CA2710010_030_030	GAMA DDW MUNICIPAL	Thiobencarb	2025-10-28 00:00:00	UG/L	70	1	0	0	U	DDW
CA2710010_030_030	GAMA DDW MUNICIPAL	1,2 Dichloropropane (1,2 DCP)	2025-11-19 00:00:00	UG/L	5		0	0	U	DDW
CA2710010_030_030	GAMA DDW MUNICIPAL	Arsenic	2025-11-07 00:00:00	UG/L	10		0	0	V	DDW
CA2710010_030_030	GAMA DDW MUNICIPAL	Antimony	2025-10-10 00:01:00	UG/L	6		0	0	U	DDW
CA2710010_030_030	GAMA DDW MUNICIPAL	Aluminum	2025-11-07 00:00:00	UG/L	1000	200	0	0	U	DDW
CA2710010_030_030	GAMA DDW MUNICIPAL	Alachlor	2025-10-28 00:00:00	UG/L	2		0	0	U	DDW
CA2710010_030_030	GAMA DDW MUNICIPAL	2,4-Dichlorophenoxyacetic acid (2,4 D)	2025-10-28 00:00:00	UG/L	70		0	0	U	DDW
CA2710010_030_030	GAMA DDW MUNICIPAL	2,4,5-TP (Silvex)	2025-10-28 00:00:00	UG/L	50		0	0	U	DDW
CA2710010_030_030	GAMA DDW MUNICIPAL	Endothall	2025-10-28 00:00:00	UG/L	100		0	0	U	DDW
CA2710010_030_030	GAMA DDW MUNICIPAL	1,4-Dichlorobenzene (p-DCB)	2025-11-19 00:00:00	UG/L	5		0	0	U	DDW
CA2710010_030_030	GAMA DDW MUNICIPAL	Atrazine	2025-10-28 00:00:00	UG/L	1		0	0	U	DDW
CA2710010_030_030	GAMA DDW MUNICIPAL	1,2,4- Trichlorobenzene (1,2,4 TCB)	2025-11-19 00:00:00	UG/L	4		0	0	U	DDW
CA2710010_030_030	GAMA DDW MUNICIPAL	1,2 Dichlorobenzene (1,2-DCB)	2025-11-19 00:00:00	UG/L	600		0	0	U	DDW
CA2710010_030_030	GAMA DDW MUNICIPAL	1,1-Dichloroethane (1,1 DCA)	2025-11-19 00:00:00	UG/L	5		0	0	U	DDW
CA2710010_030_030	GAMA DDW MUNICIPAL	1,1,2-Trichloro-1,2,2-Trifluoroethane (Freon 113)	2025-11-19 00:00:00	MG/L	1.2		0	0	U	DDW
CA2710010_030_030	GAMA DDW MUNICIPAL	1,1,2,2 Tetrachloroethane (PCA)	2025-11-19 00:00:00	UG/L	1		0	0	U	DDW
CA2710010_030_030	GAMA DDW MUNICIPAL	1,1,1-Trichloroethane	2025-11-19 00:00:00	UG/L	200		0	0	U	DDW
CA2710010_030_030	GAMA DDW MUNICIPAL	1,1 Dichloroethylene (1,1 DCE)	2025-11-19 00:00:00	UG/L	6		0	0	U	DDW
CA2710010_030_030	GAMA DDW MUNICIPAL	Dalapon	2025-10-28 00:00:00	UG/L	200		0	0	U	DDW
CA2710010_030_030	GAMA DDW MUNICIPAL	Dinoseb	2025-10-28 00:00:00	UG/L	7		0	0	U	DDW
CA2710010_030_030	GAMA DDW MUNICIPAL	1,3-Dichloropropene	2025-11-19 00:00:00	UG/L	0.5		0	0	U	DDW
CA2710010_030_030	GAMA DDW MUNICIPAL	Diquat	2025-10-28 00:00:00	UG/L	20		0	0	U	DDW
CA2710010_030_030	GAMA DDW MUNICIPAL	Barium	2025-11-07 00:00:00	MG/L	1		0	0	V	DDW
CA2710010_030_030	GAMA DDW MUNICIPAL	Dichloromethane (Methylene Chloride)	2025-11-19 00:00:00	UG/L	5		0	0	U	DDW
CA2710010_030_030	GAMA DDW MUNICIPAL	Di(2-ethylhexyl)phthalate (DEHP)	2025-10-28 00:00:00	UG/L	4		0	0	U	DDW
CA2710010_030_030	GAMA DDW MUNICIPAL	Di(2-ethylhexyl)adipate	2025-10-28 00:00:00	MG/L	0.4		0	0	U	DDW
CA2710010_030_030	GAMA DDW MUNICIPAL	Copper	2025-11-07 00:00:00	MG/L		1	0	0	U	DDW
CA2710010_030_030	GAMA DDW MUNICIPAL	Chromium, Hexavalent (Cr6)	2025-02-11 00:01:00	UG/L	10		0	0	V	DDW
CA2710010_030_030	GAMA DDW MUNICIPAL	Chromium	2025-11-07 00:00:00	UG/L	50		0	0	V	DDW
CA2710010_030_030	GAMA DDW MUNICIPAL	Chlorobenzene	2025-11-19 00:00:00	UG/L	70		0	0	U	DDW
CA2710010_030_030	GAMA DDW MUNICIPAL	Benzene	2025-11-19 00:00:00	UG/L	1		0	0	U	DDW
CA2710010_030_030	GAMA DDW MUNICIPAL	Chlordane	2025-10-28 00:00:00	UG/L	0.1		0	0	U	DDW
CA2710010_030_030	GAMA DDW MUNICIPAL	Bentazon	2025-10-28 00:00:00	UG/L	18		0	0	U	DDW
CA2710010_030_030	GAMA DDW MUNICIPAL	Benzo(a)pyrene	2025-10-28 00:00:00	MG/L	0.2		0	0	U	DDW

Table B-1. 2025 Annual Report Groundwater Quality Data

Well Name	Well Category	Chemical Name	Measurement Date	Unit	MCL	SMCL	MCL exceeded?	SMCL exceeded?	Concentration non-detect?	Data Source
CA2710010_030_030	GAMA DDW MUNICIPAL	Beryllium	2025-11-07 00:00:00	UG/L	4		0	0	U	DDW
CA2710010_030_030	GAMA DDW MUNICIPAL	Boron	2025-11-07 00:00:00	MG/L		1	0	0	V	DDW
CA2710010_030_030	GAMA DDW MUNICIPAL	Cadmium	2025-10-10 00:01:00	UG/L	5		0	0	U	DDW
CA2710010_030_030	GAMA DDW MUNICIPAL	Carbofuran	2025-10-28 00:00:00	UG/L	18		0	0	U	DDW
CA2710010_030_030	GAMA DDW MUNICIPAL	Carbon tetrachloride	2025-11-19 00:00:00	UG/L	0.5		0	0	U	DDW
CA2710010_102_102	GAMA DDW MUNICIPAL	Total Dissolved Solids	2025-05-08 00:01:00	MG/L		1000	0	0	V	DDW
CA2710010_102_102	GAMA DDW MUNICIPAL	Perchlorate	2025-05-08 00:01:00	UG/L	6		0	0	U	DDW
CA2710010_102_102	GAMA DDW MUNICIPAL	Manganese	2025-05-08 00:01:00	UG/L		50	0	0	U	DDW
CA2710010_102_102	GAMA DDW MUNICIPAL	Zinc	2025-05-08 00:01:00	MG/L		5	0	0	U	DDW
CA2710010_102_102	GAMA DDW MUNICIPAL	Nickel	2025-05-08 00:01:00	UG/L	100		0	0	U	DDW
CA2710010_102_102	GAMA DDW MUNICIPAL	Nitrate as N	2025-11-17 00:00:00	MG/L	10		0	0	V	DDW
CA2710010_102_102	GAMA DDW MUNICIPAL	Nitrite as N	2025-11-17 00:00:00	MG/L	1		0	0	U	DDW
CA2710010_102_102	GAMA DDW MUNICIPAL	Selenium	2025-05-08 00:01:00	UG/L	20		0	0	U	DDW
CA2710010_102_102	GAMA DDW MUNICIPAL	Silver	2025-05-08 00:01:00	UG/L		100	0	0	U	DDW
CA2710010_102_102	GAMA DDW MUNICIPAL	Specific Conductivity	2025-05-08 00:01:00	UMHOS/CM		1600	0	0	V	DDW
CA2710010_102_102	GAMA DDW MUNICIPAL	Thallium	2025-05-08 00:01:00	UG/L	2		0	0	U	DDW
CA2710010_102_102	GAMA DDW MUNICIPAL	Sulfate	2025-05-08 00:01:00	MG/L		500	0	0	V	DDW
CA2710010_102_102	GAMA DDW MUNICIPAL	Mercury	2025-05-08 00:01:00	UG/L	2		0	0	U	DDW
CA2710010_102_102	GAMA DDW MUNICIPAL	Aluminum	2025-05-08 00:01:00	UG/L	1000	200	0	0	U	DDW
CA2710010_102_102	GAMA DDW MUNICIPAL	Antimony	2025-05-08 00:01:00	UG/L	6		0	0	U	DDW
CA2710010_102_102	GAMA DDW MUNICIPAL	Arsenic	2025-05-08 00:01:00	UG/L	10		0	0	U	DDW
CA2710010_102_102	GAMA DDW MUNICIPAL	Barium	2025-05-08 00:01:00	MG/L	1		0	0	V	DDW
CA2710010_102_102	GAMA DDW MUNICIPAL	Beryllium	2025-05-08 00:01:00	UG/L	4		0	0	U	DDW
CA2710010_102_102	GAMA DDW MUNICIPAL	Foaming Agents (MBAS)	2025-05-08 00:01:00	MG/L		0.5	0	0	U	DDW
CA2710010_102_102	GAMA DDW MUNICIPAL	Chloride	2025-05-08 00:01:00	MG/L		500	0	0	V	DDW
CA2710010_102_102	GAMA DDW MUNICIPAL	Chromium	2025-05-08 00:01:00	UG/L	50		0	0	U	DDW
CA2710010_102_102	GAMA DDW MUNICIPAL	Copper	2025-05-08 00:01:00	MG/L		1	0	0	U	DDW
CA2710010_102_102	GAMA DDW MUNICIPAL	Cyanide (CN)	2025-05-08 00:01:00	UG/L	150		0	0	U	DDW
CA2710010_102_102	GAMA DDW MUNICIPAL	Fluoride	2025-11-17 00:00:00	MG/L	2		0	0	V	DDW
CA2710010_102_102	GAMA DDW MUNICIPAL	Iron	2025-05-08 00:01:00	UG/L		300	0	0	U	DDW
CA2710010_102_102	GAMA DDW MUNICIPAL	Cadmium	2025-05-08 00:01:00	UG/L	5		0	0	U	DDW
CA2710010_131_131	GAMA DDW MUNICIPAL	1,2 Dichloropropane (1,2 DCP)	2025-09-18 00:00:00	UG/L	5		0	0	U	DDW
CA2710010_131_131	GAMA DDW MUNICIPAL	Aluminum	2025-09-18 00:00:00	UG/L	1000	200	0	0	U	DDW
CA2710010_131_131	GAMA DDW MUNICIPAL	2,4,5-TP (Silvex)	2025-09-25 00:00:00	UG/L	50		0	0	U	DDW
CA2710010_131_131	GAMA DDW MUNICIPAL	1,4-Dichlorobenzene (p-DCB)	2025-09-18 00:00:00	UG/L	5		0	0	U	DDW
CA2710010_131_131	GAMA DDW MUNICIPAL	1,3-Dichloropropene	2025-09-18 00:00:00	UG/L	0.5		0	0	U	DDW
CA2710010_131_131	GAMA DDW MUNICIPAL	1,2,4- Trichlorobenzene (1,2,4 TCB)	2025-09-18 00:00:00	UG/L	4		0	0	U	DDW
CA2710010_131_131	GAMA DDW MUNICIPAL	2,4-Dichlorophenoxyacetic acid (2,4 D)	2025-09-25 00:00:00	UG/L	70		0	0	U	DDW
CA2710010_131_131	GAMA DDW MUNICIPAL	1,2 Dichlorobenzene (1,2-DCB)	2025-09-18 00:00:00	UG/L	600		0	0	U	DDW
CA2710010_131_131	GAMA DDW MUNICIPAL	1,1-Dichloroethane (1,1 DCA)	2025-09-18 00:00:00	UG/L	5		0	0	U	DDW
CA2710010_131_131	GAMA DDW MUNICIPAL	1,1,2-Trichloro-1,2,2-Trifluoroethane (Freon 113)	2025-09-18 00:00:00	MG/L	1.2		0	0	U	DDW
CA2710010_131_131	GAMA DDW MUNICIPAL	1,1,2,2 Tetrachloroethane (PCA)	2025-09-18 00:00:00	UG/L	1		0	0	U	DDW
CA2710010_131_131	GAMA DDW MUNICIPAL	1,1 Dichloroethylene (1,1 DCE)	2025-09-18 00:00:00	UG/L	6		0	0	U	DDW
CA2710010_131_131	GAMA DDW MUNICIPAL	1,1,1-Trichloroethane	2025-09-18 00:00:00	UG/L	200		0	0	U	DDW
CA2710010_131_131	GAMA DDW MUNICIPAL	MTBE (Methyl-tert-butyl ether)	2025-09-18 00:00:00	UG/L	13	5	0	0	U	DDW

Table B-1. 2025 Annual Report Groundwater Quality Data

Well Name	Well Category	Chemical Name	Measurement Date	Unit	MCL	SMCL	MCL exceeded?	SMCL exceeded?	Concentration non-detect?	Data Source
CA2710010_131_131	GAMA DDW MUNICIPAL	Polychlorinated Biphenyls (PCBs)	2025-09-25 00:00:00	UG/L	0.5		0	0	U	DDW
CA2710010_131_131	GAMA DDW MUNICIPAL	Picloram	2025-09-25 00:00:00	MG/L	0.5		0	0	U	DDW
CA2710010_131_131	GAMA DDW MUNICIPAL	Perchlorate	2025-06-25 00:00:00	UG/L	6		0	0	U	DDW
CA2710010_131_131	GAMA DDW MUNICIPAL	Pentachlorophenol (PCP)	2025-09-25 00:00:00	UG/L	1		0	0	U	DDW
CA2710010_131_131	GAMA DDW MUNICIPAL	Oxamyl	2025-09-25 00:00:00	UG/L	50		0	0	U	DDW
CA2710010_131_131	GAMA DDW MUNICIPAL	Nitrite as N	2025-09-18 00:00:00	MG/L	1		0	0	U	DDW
CA2710010_131_131	GAMA DDW MUNICIPAL	Hexachlorocyclopentadiene	2025-09-25 00:00:00	UG/L	50		0	0	U	DDW
CA2710010_131_131	GAMA DDW MUNICIPAL	Nickel	2025-09-18 00:00:00	UG/L	100		0	0	U	DDW
CA2710010_131_131	GAMA DDW MUNICIPAL	Simazine	2025-09-25 00:00:00	UG/L	4		0	0	U	DDW
CA2710010_131_131	GAMA DDW MUNICIPAL	Molinate	2025-09-25 00:00:00	UG/L	20		0	0	U	DDW
CA2710010_131_131	GAMA DDW MUNICIPAL	Methoxychlor	2025-09-25 00:00:00	UG/L	30		0	0	U	DDW
CA2710010_131_131	GAMA DDW MUNICIPAL	Mercury	2025-09-18 00:00:00	UG/L	2		0	0	U	DDW
CA2710010_131_131	GAMA DDW MUNICIPAL	Manganese	2025-09-18 00:00:00	UG/L		50	0	0	U	DDW
CA2710010_131_131	GAMA DDW MUNICIPAL	Lindane (Gamma-BHC)	2025-09-25 00:00:00	UG/L	0.2		0	0	U	DDW
CA2710010_131_131	GAMA DDW MUNICIPAL	Iron	2025-09-18 00:00:00	UG/L		300	0	0	U	DDW
CA2710010_131_131	GAMA DDW MUNICIPAL	Nitrate as N	2025-09-18 00:00:00	MG/L	10		0	0	V	DDW
CA2710010_131_131	GAMA DDW MUNICIPAL	Toluene	2025-09-18 00:00:00	UG/L	150		0	0	U	DDW
CA2710010_131_131	GAMA DDW MUNICIPAL	Zinc	2025-09-18 00:00:00	MG/L		5	0	0	U	DDW
CA2710010_131_131	GAMA DDW MUNICIPAL	Xylenes (Total)	2025-09-18 00:00:00	UG/L	1750		0	0	U	DDW
CA2710010_131_131	GAMA DDW MUNICIPAL	Vinyl Chloride	2025-09-18 00:00:00	UG/L	0.5		0	0	U	DDW
CA2710010_131_131	GAMA DDW MUNICIPAL	Trichlorofluoromethane (Freon 11)	2025-09-18 00:00:00	UG/L	150		0	0	U	DDW
CA2710010_131_131	GAMA DDW MUNICIPAL	Trichloroethene (TCE)	2025-09-18 00:00:00	UG/L	5		0	0	U	DDW
CA2710010_131_131	GAMA DDW MUNICIPAL	trans-1,2, Dichloroethylene	2025-09-18 00:00:00	UG/L	10		0	0	U	DDW
CA2710010_131_131	GAMA DDW MUNICIPAL	Total Dissolved Solids	2025-10-14 00:01:00	MG/L		1000	0	0	V	DDW
CA2710010_131_131	GAMA DDW MUNICIPAL	Selenium	2025-09-18 00:00:00	UG/L	20		0	0	U	DDW
CA2710010_131_131	GAMA DDW MUNICIPAL	Thiobencarb	2025-09-25 00:00:00	UG/L	70	1	0	0	U	DDW
CA2710010_131_131	GAMA DDW MUNICIPAL	Thallium	2025-09-18 00:00:00	UG/L	2		0	0	U	DDW
CA2710010_131_131	GAMA DDW MUNICIPAL	Tetrachloroethene (PCE)	2025-09-18 00:00:00	UG/L	5		0	0	U	DDW
CA2710010_131_131	GAMA DDW MUNICIPAL	Sulfate	2025-09-18 00:00:00	MG/L		500	0	0	V	DDW
CA2710010_131_131	GAMA DDW MUNICIPAL	Styrene	2025-09-18 00:00:00	UG/L	100		0	0	U	DDW
CA2710010_131_131	GAMA DDW MUNICIPAL	Specific Conductivity	2025-09-18 00:00:00	UMHOS/CM		1600	0	0	V	DDW
CA2710010_131_131	GAMA DDW MUNICIPAL	Silver	2025-09-18 00:00:00	UG/L		100	0	0	U	DDW
CA2710010_131_131	GAMA DDW MUNICIPAL	Toxaphene	2025-09-25 00:00:00	UG/L	3		0	0	U	DDW
CA2710010_131_131	GAMA DDW MUNICIPAL	Benzene	2025-09-18 00:00:00	UG/L	1		0	0	U	DDW
CA2710010_131_131	GAMA DDW MUNICIPAL	Chlorobenzene	2025-09-18 00:00:00	UG/L	70		0	0	U	DDW
CA2710010_131_131	GAMA DDW MUNICIPAL	Chloride	2025-09-18 00:00:00	MG/L		500	0	0	V	DDW
CA2710010_131_131	GAMA DDW MUNICIPAL	Chlordane	2025-09-25 00:00:00	UG/L	0.1		0	0	U	DDW
CA2710010_131_131	GAMA DDW MUNICIPAL	Carbon tetrachloride	2025-09-18 00:00:00	UG/L	0.5		0	0	U	DDW
CA2710010_131_131	GAMA DDW MUNICIPAL	Carbofuran	2025-09-25 00:00:00	UG/L	18		0	0	U	DDW
CA2710010_131_131	GAMA DDW MUNICIPAL	Alachlor	2025-09-25 00:00:00	UG/L	2		0	0	U	DDW
CA2710010_131_131	GAMA DDW MUNICIPAL	Chromium	2025-09-18 00:00:00	UG/L	50		0	0	U	DDW
CA2710010_131_131	GAMA DDW MUNICIPAL	Benzo(a)pyrene	2025-09-25 00:00:00	MG/L	0.2		0	0	U	DDW
CA2710010_131_131	GAMA DDW MUNICIPAL	Cadmium	2025-09-18 00:00:00	UG/L	5		0	0	U	DDW
CA2710010_131_131	GAMA DDW MUNICIPAL	Bentazon	2025-09-25 00:00:00	UG/L	18		0	0	U	DDW
CA2710010_131_131	GAMA DDW MUNICIPAL	Barium	2025-09-18 00:00:00	MG/L	1		0	0	V	DDW

Table B-1. 2025 Annual Report Groundwater Quality Data

Well Name	Well Category	Chemical Name	Measurement Date	Unit	MCL	SMCL	MCL exceeded?	SMCL exceeded?	Concentration non-detect?	Data Source
CA2710010_131_131	GAMA DDW MUNICIPAL	Atrazine	2025-09-25 00:00:00	UG/L	1		0	0	U	DDW
CA2710010_131_131	GAMA DDW MUNICIPAL	Arsenic	2025-09-18 00:00:00	UG/L	10		0	0	U	DDW
CA2710010_131_131	GAMA DDW MUNICIPAL	Antimony	2025-09-18 00:00:00	UG/L	6		0	0	U	DDW
CA2710010_131_131	GAMA DDW MUNICIPAL	Hexachlorobenzene (HCB)	2025-09-25 00:00:00	UG/L	1		0	0	U	DDW
CA2710010_131_131	GAMA DDW MUNICIPAL	Glyphosate (Round-up)	2025-09-25 00:00:00	UG/L	700		0	0	U	DDW
CA2710010_131_131	GAMA DDW MUNICIPAL	Heptachlor Epoxide	2025-09-25 00:00:00	UG/L	0.01		0	0	U	DDW
CA2710010_131_131	GAMA DDW MUNICIPAL	Beryllium	2025-09-18 00:00:00	UG/L	4		0	0	U	DDW
CA2710010_131_131	GAMA DDW MUNICIPAL	Heptachlor	2025-09-25 00:00:00	UG/L	0.01		0	0	U	DDW
CA2710010_131_131	GAMA DDW MUNICIPAL	Chromium, Hexavalent (Cr6)	2025-01-28 00:00:00	UG/L	10		0	0	V	DDW
CA2710010_131_131	GAMA DDW MUNICIPAL	Foaming Agents (MBAS)	2025-09-18 00:00:00	MG/L		0.5	0	0	U	DDW
CA2710010_131_131	GAMA DDW MUNICIPAL	Fluoride	2025-09-18 00:00:00	MG/L	2		0	0	V	DDW
CA2710010_131_131	GAMA DDW MUNICIPAL	Ethylbenzene	2025-09-18 00:00:00	UG/L	1		0	0	U	DDW
CA2710010_131_131	GAMA DDW MUNICIPAL	Endrin	2025-09-25 00:00:00	UG/L	2		0	0	U	DDW
CA2710010_131_131	GAMA DDW MUNICIPAL	Endothall	2025-09-25 00:00:00	UG/L	100		0	0	U	DDW
CA2710010_131_131	GAMA DDW MUNICIPAL	Diquat	2025-09-25 00:00:00	UG/L	20		0	0	U	DDW
CA2710010_131_131	GAMA DDW MUNICIPAL	cis-1,2 Dichloroethylene	2025-09-18 00:00:00	UG/L	6		0	0	U	DDW
CA2710010_131_131	GAMA DDW MUNICIPAL	Dinoseb	2025-09-25 00:00:00	UG/L	7		0	0	U	DDW
CA2710010_131_131	GAMA DDW MUNICIPAL	Dichloromethane (Methylene Chloride)	2025-09-18 00:00:00	UG/L	5		0	0	U	DDW
CA2710010_131_131	GAMA DDW MUNICIPAL	Di(2-ethylhexyl)phthalate (DEHP)	2025-09-25 00:00:00	UG/L	4		0	0	U	DDW
CA2710010_131_131	GAMA DDW MUNICIPAL	Di(2-ethylhexyl)adipate	2025-09-25 00:00:00	MG/L	0.4		0	0	U	DDW
CA2710010_131_131	GAMA DDW MUNICIPAL	Dalapon	2025-09-25 00:00:00	UG/L	200		0	0	U	DDW
CA2710010_131_131	GAMA DDW MUNICIPAL	Cyanide (CN)	2025-09-18 00:00:00	UG/L	150		0	0	U	DDW
CA2710010_131_131	GAMA DDW MUNICIPAL	Copper	2025-09-18 00:00:00	MG/L		1	0	0	U	DDW
CA2710012_002_002	GAMA DDW MUNICIPAL	Manganese	2025-02-13 00:01:00	UG/L		50	0	0	U	DDW
CA2710012_002_002	GAMA DDW MUNICIPAL	Nitrate as N	2025-02-13 00:01:00	MG/L	10		0	0	V	DDW
CA2710012_002_002	GAMA DDW MUNICIPAL	Nickel	2025-02-13 00:01:00	UG/L	100		0	0	U	DDW
CA2710012_002_002	GAMA DDW MUNICIPAL	Molinate	2025-05-08 00:00:00	UG/L	20		0	0	U	DDW
CA2710012_002_002	GAMA DDW MUNICIPAL	Methoxychlor	2025-05-08 00:00:00	UG/L	30		0	0	U	DDW
CA2710012_002_002	GAMA DDW MUNICIPAL	Mercury	2025-02-13 00:01:00	UG/L	2		0	0	U	DDW
CA2710012_002_002	GAMA DDW MUNICIPAL	Nitrite as N	2025-02-13 00:01:00	MG/L	1		0	0	U	DDW
CA2710012_002_002	GAMA DDW MUNICIPAL	Lindane (Gamma-BHC)	2025-05-08 00:00:00	UG/L	0.2		0	0	U	DDW
CA2710012_002_002	GAMA DDW MUNICIPAL	Iron	2025-02-13 00:01:00	UG/L		300	0	0	V	DDW
CA2710012_002_002	GAMA DDW MUNICIPAL	Oxamyl	2025-05-08 00:00:00	UG/L	50		0	0	U	DDW
CA2710012_002_002	GAMA DDW MUNICIPAL	Heptachlor Epoxide	2025-05-08 00:00:00	UG/L	0.01		0	0	U	DDW
CA2710012_002_002	GAMA DDW MUNICIPAL	Glyphosate (Round-up)	2025-05-08 00:00:00	UG/L	700		0	0	U	DDW
CA2710012_002_002	GAMA DDW MUNICIPAL	Hexachlorocyclopentadiene	2025-05-08 00:00:00	UG/L	50		0	0	U	DDW
CA2710012_002_002	GAMA DDW MUNICIPAL	Simazine	2025-05-08 00:00:00	UG/L	4		0	0	U	DDW
CA2710012_002_002	GAMA DDW MUNICIPAL	Zinc	2025-02-13 00:01:00	MG/L		5	0	0	V	DDW
CA2710012_002_002	GAMA DDW MUNICIPAL	Toxaphene	2025-05-08 00:00:00	UG/L	3		0	0	U	DDW
CA2710012_002_002	GAMA DDW MUNICIPAL	Total Dissolved Solids	2025-02-13 00:01:00	MG/L		1000	0	0	V	DDW
CA2710012_002_002	GAMA DDW MUNICIPAL	Thiobencarb	2025-05-08 00:00:00	UG/L	70	1	0	0	U	DDW
CA2710012_002_002	GAMA DDW MUNICIPAL	Thallium	2025-02-13 00:01:00	UG/L	2		0	0	U	DDW
CA2710012_002_002	GAMA DDW MUNICIPAL	Sulfate	2025-02-13 00:01:00	MG/L		500	0	0	V	DDW
CA2710012_002_002	GAMA DDW MUNICIPAL	Picloram	2025-05-08 00:00:00	MG/L	0.5		0	0	U	DDW
CA2710012_002_002	GAMA DDW MUNICIPAL	Pentachlorophenol (PCP)	2025-05-08 00:00:00	UG/L	1		0	0	U	DDW

Table B-1. 2025 Annual Report Groundwater Quality Data

Well Name	Well Category	Chemical Name	Measurement Date	Unit	MCL	SMCL	MCL exceeded?	SMCL exceeded?	Concentration non-detect?	Data Source
CA2710012_002_002	GAMA DDW MUNICIPAL	Silver	2025-02-13 00:01:00	UG/L		100	0	0	U	DDW
CA2710012_002_002	GAMA DDW MUNICIPAL	Selenium	2025-02-13 00:01:00	UG/L	20		0	0	V	DDW
CA2710012_002_002	GAMA DDW MUNICIPAL	Heptachlor	2025-05-08 00:00:00	UG/L	0.01		0	0	U	DDW
CA2710012_002_002	GAMA DDW MUNICIPAL	Polychlorinated Biphenyls (PCBs)	2025-05-08 00:00:00	UG/L	0.5		0	0	U	DDW
CA2710012_002_002	GAMA DDW MUNICIPAL	Foaming Agents (MBAS)	2025-02-13 00:01:00	MG/L		0.5	0	0	U	DDW
CA2710012_002_002	GAMA DDW MUNICIPAL	Perchlorate	2025-02-13 00:01:00	UG/L	6		0	0	U	DDW
CA2710012_002_002	GAMA DDW MUNICIPAL	Specific Conductivity	2025-02-13 00:01:00	UMHOS/CM		1600	0	0	V	DDW
CA2710012_002_002	GAMA DDW MUNICIPAL	Hexachlorobenzene (HCB)	2025-05-08 00:00:00	UG/L	1		0	0	U	DDW
CA2710012_002_002	GAMA DDW MUNICIPAL	Beryllium	2025-02-13 00:01:00	UG/L	4		0	0	U	DDW
CA2710012_002_002	GAMA DDW MUNICIPAL	Benzo(a)pyrene	2025-05-08 00:00:00	MG/L	0.2		0	0	U	DDW
CA2710012_002_002	GAMA DDW MUNICIPAL	Bentazon	2025-05-08 00:00:00	UG/L	18		0	0	U	DDW
CA2710012_002_002	GAMA DDW MUNICIPAL	Barium	2025-02-13 00:01:00	MG/L	1		0	0	V	DDW
CA2710012_002_002	GAMA DDW MUNICIPAL	Atrazine	2025-05-08 00:00:00	UG/L	1		0	0	U	DDW
CA2710012_002_002	GAMA DDW MUNICIPAL	Antimony	2025-02-13 00:01:00	UG/L	6		0	0	U	DDW
CA2710012_002_002	GAMA DDW MUNICIPAL	Arsenic	2025-02-13 00:01:00	UG/L	10		0	0	U	DDW
CA2710012_002_002	GAMA DDW MUNICIPAL	Alachlor	2025-05-08 00:00:00	UG/L	2		0	0	U	DDW
CA2710012_002_002	GAMA DDW MUNICIPAL	2,4-Dichlorophenoxyacetic acid (2,4 D)	2025-05-08 00:00:00	UG/L	70		0	0	U	DDW
CA2710012_002_002	GAMA DDW MUNICIPAL	2,4,5-TP (Silvex)	2025-05-08 00:00:00	UG/L	50		0	0	U	DDW
CA2710012_002_002	GAMA DDW MUNICIPAL	1,2,3-Trichloropropane (1,2,3 TCP)	2025-04-23 00:00:00	UG/L	0.005		0	0	U	DDW
CA2710012_002_002	GAMA DDW MUNICIPAL	Fluoride	2025-02-13 00:01:00	MG/L	2		0	0	V	DDW
CA2710012_002_002	GAMA DDW MUNICIPAL	Di(2-ethylhexyl)phthalate (DEHP)	2025-05-08 00:00:00	UG/L	4		0	0	U	DDW
CA2710012_002_002	GAMA DDW MUNICIPAL	Aluminum	2025-02-13 00:01:00	UG/L	1000	200	0	0	U	DDW
CA2710012_002_002	GAMA DDW MUNICIPAL	Cadmium	2025-02-13 00:01:00	UG/L	5		0	0	U	DDW
CA2710012_002_002	GAMA DDW MUNICIPAL	Endothall	2025-05-08 00:00:00	UG/L	100		0	0	U	DDW
CA2710012_002_002	GAMA DDW MUNICIPAL	Dinoseb	2025-05-08 00:00:00	UG/L	7		0	0	U	DDW
CA2710012_002_002	GAMA DDW MUNICIPAL	Endrin	2025-05-08 00:00:00	UG/L	2		0	0	U	DDW
CA2710012_002_002	GAMA DDW MUNICIPAL	Di(2-ethylhexyl)adipate	2025-05-08 00:00:00	MG/L	0.4		0	0	U	DDW
CA2710012_002_002	GAMA DDW MUNICIPAL	Dalapon	2025-05-08 00:00:00	UG/L	200		0	0	U	DDW
CA2710012_002_002	GAMA DDW MUNICIPAL	Carbofuran	2025-05-08 00:00:00	UG/L	18		0	0	U	DDW
CA2710012_002_002	GAMA DDW MUNICIPAL	Diquat	2025-05-08 00:00:00	UG/L	20		0	0	U	DDW
CA2710012_002_002	GAMA DDW MUNICIPAL	Cyanide (CN)	2025-02-13 00:01:00	UG/L	150		0	0	U	DDW
CA2710012_002_002	GAMA DDW MUNICIPAL	Chlordane	2025-05-08 00:00:00	UG/L	0.1		0	0	U	DDW
CA2710012_002_002	GAMA DDW MUNICIPAL	Chloride	2025-02-13 00:01:00	MG/L		500	0	0	V	DDW
CA2710012_002_002	GAMA DDW MUNICIPAL	Chromium	2025-02-13 00:01:00	UG/L	50		0	0	U	DDW
CA2710012_002_002	GAMA DDW MUNICIPAL	Chromium, Hexavalent (Cr6)	2025-02-13 00:01:00	UG/L	10		0	0	V	DDW
CA2710012_002_002	GAMA DDW MUNICIPAL	Copper	2025-02-13 00:01:00	MG/L		1	0	0	U	DDW
CA2710012_003_003	GAMA DDW MUNICIPAL	Oxamyl	2025-06-25 00:00:00	UG/L	50		0	0	U	DDW
CA2710012_003_003	GAMA DDW MUNICIPAL	Heptachlor Epoxide	2025-03-05 00:00:00	UG/L	0.01		0	0	U	DDW
CA2710012_003_003	GAMA DDW MUNICIPAL	Hexachlorobenzene (HCB)	2025-03-05 00:00:00	UG/L	1		0	0	U	DDW
CA2710012_003_003	GAMA DDW MUNICIPAL	Hexachlorocyclopentadiene	2025-03-05 00:00:00	UG/L	50		0	0	U	DDW
CA2710012_003_003	GAMA DDW MUNICIPAL	Lindane (Gamma-BHC)	2025-03-05 00:00:00	UG/L	0.2		0	0	U	DDW
CA2710012_003_003	GAMA DDW MUNICIPAL	Molinate	2025-06-25 00:00:00	UG/L	20		0	0	U	DDW
CA2710012_003_003	GAMA DDW MUNICIPAL	Heptachlor	2025-03-05 00:00:00	UG/L	0.01		0	0	U	DDW
CA2710012_003_003	GAMA DDW MUNICIPAL	Pentachlorophenol (PCP)	2025-06-25 00:00:00	UG/L	1		0	0	U	DDW
CA2710012_003_003	GAMA DDW MUNICIPAL	Picloram	2025-06-25 00:00:00	MG/L	0.5		0	0	U	DDW

Table B-1. 2025 Annual Report Groundwater Quality Data

Well Name	Well Category	Chemical Name	Measurement Date	Unit	MCL	SMCL	MCL exceeded?	SMCL exceeded?	Concentration non-detect?	Data Source
CA2710012_003_003	GAMA DDW MUNICIPAL	Polychlorinated Biphenyls (PCBs)	2025-03-05 00:00:00	UG/L	0.5		0	0	U	DDW
CA2710012_003_003	GAMA DDW MUNICIPAL	Simazine	2025-06-25 00:00:00	UG/L	4		0	0	U	DDW
CA2710012_003_003	GAMA DDW MUNICIPAL	Thiobencarb	2025-06-25 00:00:00	UG/L	70	1	0	0	U	DDW
CA2710012_003_003	GAMA DDW MUNICIPAL	Toxaphene	2025-03-05 00:00:00	UG/L	3		0	0	U	DDW
CA2710012_003_003	GAMA DDW MUNICIPAL	Glyphosate (Round-up)	2025-03-05 00:00:00	UG/L	700		0	0	U	DDW
CA2710012_003_003	GAMA DDW MUNICIPAL	Methoxychlor	2025-03-05 00:00:00	UG/L	30		0	0	U	DDW
CA2710012_003_003	GAMA DDW MUNICIPAL	Benzo(a)pyrene	2025-06-25 00:00:00	MG/L	0.2		0	0	U	DDW
CA2710012_003_003	GAMA DDW MUNICIPAL	Endrin	2025-03-05 00:00:00	UG/L	2		0	0	U	DDW
CA2710012_003_003	GAMA DDW MUNICIPAL	2,4,5-TP (Silvex)	2025-06-25 00:00:00	UG/L	50		0	0	U	DDW
CA2710012_003_003	GAMA DDW MUNICIPAL	2,4-Dichlorophenoxyacetic acid (2,4 D)	2025-06-25 00:00:00	UG/L	70		0	0	U	DDW
CA2710012_003_003	GAMA DDW MUNICIPAL	Alachlor	2025-06-25 00:00:00	UG/L	2		0	0	U	DDW
CA2710012_003_003	GAMA DDW MUNICIPAL	Bentazon	2025-06-25 00:00:00	UG/L	18		0	0	U	DDW
CA2710012_003_003	GAMA DDW MUNICIPAL	Carbofuran	2025-06-25 00:00:00	UG/L	18		0	0	U	DDW
CA2710012_003_003	GAMA DDW MUNICIPAL	Nitrate as N	2025-03-19 00:01:00	MG/L	10		0	0	V	DDW
CA2710012_003_003	GAMA DDW MUNICIPAL	Dinoseb	2025-06-25 00:00:00	UG/L	7		0	0	U	DDW
CA2710012_003_003	GAMA DDW MUNICIPAL	Endothall	2025-03-05 00:00:00	UG/L	100		0	0	U	DDW
CA2710012_003_003	GAMA DDW MUNICIPAL	Atrazine	2025-06-25 00:00:00	UG/L	1		0	0	U	DDW
CA2710012_003_003	GAMA DDW MUNICIPAL	Diquat	2025-06-25 00:00:00	UG/L	20		0	0	U	DDW
CA2710012_003_003	GAMA DDW MUNICIPAL	Chlordane	2025-03-05 00:00:00	UG/L	0.1		0	0	U	DDW
CA2710012_003_003	GAMA DDW MUNICIPAL	Di(2-ethylhexyl)phthalate (DEHP)	2025-06-25 00:00:00	UG/L	4		0	0	U	DDW
CA2710012_003_003	GAMA DDW MUNICIPAL	Di(2-ethylhexyl)adipate	2025-06-25 00:00:00	MG/L	0.4		0	0	U	DDW
CA2710012_003_003	GAMA DDW MUNICIPAL	Dalapon	2025-06-25 00:00:00	UG/L	200		0	0	U	DDW
CA2710012_009_009	GAMA DDW MUNICIPAL	Nitrate as N	2025-02-13 00:01:00	MG/L	10		0	0	V	DDW
CA2710012_016_016	GAMA DDW MUNICIPAL	Manganese	2025-10-16 00:01:00	UG/L		50	0	0	U	DDW
CA2710012_016_016	GAMA DDW MUNICIPAL	Copper	2025-10-16 00:01:00	MG/L		1	0	0	U	DDW
CA2710012_016_016	GAMA DDW MUNICIPAL	Zinc	2025-10-16 00:01:00	MG/L		5	0	0	U	DDW
CA2710012_016_016	GAMA DDW MUNICIPAL	Specific Conductivity	2025-06-12 00:01:00	UMHOS/CM		1600	0	0	V	DDW
CA2710012_016_016	GAMA DDW MUNICIPAL	Nitrate as N	2025-03-19 00:01:00	MG/L	10		0	0	V	DDW
CA2710012_016_016	GAMA DDW MUNICIPAL	Iron	2025-10-16 00:01:00	UG/L		300	0	0	U	DDW
CA2710012_016_016	GAMA DDW MUNICIPAL	Boron	2025-10-16 00:01:00	MG/L		1	0	0	U	DDW
CA2710012_016_016	GAMA DDW MUNICIPAL	Barium	2025-10-16 00:01:00	MG/L	1		0	0	V	DDW
CA2710012_018_018	GAMA DDW MUNICIPAL	Trichlorofluoromethane (Freon 11)	2025-06-12 00:01:00	UG/L	150		0	0	U	DDW
CA2710012_018_018	GAMA DDW MUNICIPAL	cis-1,2 Dichloroethylene	2025-06-12 00:01:00	UG/L	6		0	0	U	DDW
CA2710012_018_018	GAMA DDW MUNICIPAL	Dichloromethane (Methylene Chloride)	2025-06-12 00:01:00	UG/L	5		0	0	U	DDW
CA2710012_018_018	GAMA DDW MUNICIPAL	Ethylbenzene	2025-06-12 00:01:00	UG/L	1		0	0	U	DDW
CA2710012_018_018	GAMA DDW MUNICIPAL	MTBE (Methyl-tert-butyl ether)	2025-06-12 00:01:00	UG/L	13	5	0	0	U	DDW
CA2710012_018_018	GAMA DDW MUNICIPAL	Nitrate as N	2025-03-19 00:00:00	MG/L	10		0	0	V	DDW
CA2710012_018_018	GAMA DDW MUNICIPAL	Specific Conductivity	2025-06-12 00:01:00	UMHOS/CM		1600	0	0	V	DDW
CA2710012_018_018	GAMA DDW MUNICIPAL	Styrene	2025-06-12 00:01:00	UG/L	100		0	0	U	DDW
CA2710012_018_018	GAMA DDW MUNICIPAL	Tetrachloroethene (PCE)	2025-06-12 00:01:00	UG/L	5		0	0	U	DDW
CA2710012_018_018	GAMA DDW MUNICIPAL	Toluene	2025-06-12 00:01:00	UG/L	150		0	0	U	DDW
CA2710012_018_018	GAMA DDW MUNICIPAL	Trichloroethene (TCE)	2025-06-12 00:01:00	UG/L	5		0	0	U	DDW
CA2710012_018_018	GAMA DDW MUNICIPAL	Chlorobenzene	2025-06-12 00:01:00	UG/L	70		0	0	U	DDW
CA2710012_018_018	GAMA DDW MUNICIPAL	Vinyl Chloride	2025-06-12 00:01:00	UG/L	0.5		0	0	U	DDW
CA2710012_018_018	GAMA DDW MUNICIPAL	Xylenes (Total)	2025-06-12 00:01:00	UG/L	1750		0	0	U	DDW

Table B-1. 2025 Annual Report Groundwater Quality Data

Well Name	Well Category	Chemical Name	Measurement Date	Unit	MCL	SMCL	MCL exceeded?	SMCL exceeded?	Concentration non-detect?	Data Source
CA2710012_018_018	GAMA DDW MUNICIPAL	Zinc	2025-06-12 00:01:00	MG/L		5	0	0	U	DDW
CA2710012_018_018	GAMA DDW MUNICIPAL	Carbon tetrachloride	2025-06-12 00:01:00	UG/L	0.5		0	0	U	DDW
CA2710012_018_018	GAMA DDW MUNICIPAL	trans-1,2, Dichloroethylene	2025-06-12 00:01:00	UG/L	10		0	0	U	DDW
CA2710012_018_018	GAMA DDW MUNICIPAL	1,3-Dichloropropene	2025-06-12 00:01:00	UG/L	0.5		0	0	U	DDW
CA2710012_018_018	GAMA DDW MUNICIPAL	1,1,2,2 Tetrachloroethane (PCA)	2025-06-12 00:01:00	UG/L	1		0	0	U	DDW
CA2710012_018_018	GAMA DDW MUNICIPAL	1,1,2-Trichloro-1,2,2-Trifluoroethane (Freon 113)	2025-06-12 00:01:00	MG/L	1.2		0	0	U	DDW
CA2710012_018_018	GAMA DDW MUNICIPAL	1,1-Dichloroethane (1,1 DCA)	2025-06-12 00:01:00	UG/L	5		0	0	U	DDW
CA2710012_018_018	GAMA DDW MUNICIPAL	1,2 Dichlorobenzene (1,2-DCB)	2025-06-12 00:01:00	UG/L	600		0	0	U	DDW
CA2710012_018_018	GAMA DDW MUNICIPAL	1,1 Dichloroethylene (1,1 DCE)	2025-06-12 00:01:00	UG/L	6		0	0	U	DDW
CA2710012_018_018	GAMA DDW MUNICIPAL	1,2,4- Trichlorobenzene (1,2,4 TCB)	2025-06-12 00:01:00	UG/L	4		0	0	U	DDW
CA2710012_018_018	GAMA DDW MUNICIPAL	1,1,1-Trichloroethane	2025-06-12 00:01:00	UG/L	200		0	0	U	DDW
CA2710012_018_018	GAMA DDW MUNICIPAL	1,4-Dichlorobenzene (p-DCB)	2025-06-12 00:01:00	UG/L	5		0	0	U	DDW
CA2710012_018_018	GAMA DDW MUNICIPAL	Benzene	2025-06-12 00:01:00	UG/L	1		0	0	U	DDW
CA2710012_018_018	GAMA DDW MUNICIPAL	Chromium, Hexavalent (Cr6)	2025-01-16 00:00:00	UG/L	10		0	0	V	DDW
CA2710012_018_018	GAMA DDW MUNICIPAL	1,2 Dichloropropane (1,2 DCP)	2025-06-12 00:01:00	UG/L	5		0	0	U	DDW
CA2710012_024_024	GAMA DDW MUNICIPAL	Chromium, Hexavalent (Cr6)	2025-01-16 00:00:00	UG/L	10		0	0	V	DDW
CA2710012_024_024	GAMA DDW MUNICIPAL	Nitrate as N	2025-03-19 00:01:00	MG/L	10		0	0	V	DDW
CA2710019_001_001	GAMA DDW MUNICIPAL	Nitrate as N	2025-03-25 00:00:00	MG/L	10		0	0	V	DDW
CA2710019_001_001	GAMA DDW MUNICIPAL	Nitrite as N	2025-03-25 00:00:00	MG/L	1		0	0	U	DDW
CA2710019_003_003	GAMA DDW MUNICIPAL	Manganese	2025-09-24 00:00:00	UG/L		50	0	0	U	DDW
CA2710019_003_003	GAMA DDW MUNICIPAL	Mercury	2025-09-24 00:00:00	UG/L	2		0	0	U	DDW
CA2710019_003_003	GAMA DDW MUNICIPAL	Nickel	2025-09-24 00:00:00	UG/L	100		0	0	U	DDW
CA2710019_003_003	GAMA DDW MUNICIPAL	Nitrate as N	2025-09-24 00:00:00	MG/L	10		0	0	V	DDW
CA2710019_003_003	GAMA DDW MUNICIPAL	Nitrite as N	2025-09-24 00:00:00	MG/L	1		0	0	U	DDW
CA2710019_003_003	GAMA DDW MUNICIPAL	Perchlorate	2025-09-24 00:00:00	UG/L	6		0	0	U	DDW
CA2710019_003_003	GAMA DDW MUNICIPAL	Silver	2025-09-24 00:00:00	UG/L		100	0	0	U	DDW
CA2710019_003_003	GAMA DDW MUNICIPAL	Specific Conductivity	2025-09-24 00:00:00	UMHOS/CM		1600	0	0	V	DDW
CA2710019_003_003	GAMA DDW MUNICIPAL	Sulfate	2025-09-24 00:00:00	MG/L		500	0	0	V	DDW
CA2710019_003_003	GAMA DDW MUNICIPAL	Thallium	2025-09-24 00:00:00	UG/L	2		0	0	U	DDW
CA2710019_003_003	GAMA DDW MUNICIPAL	Total Dissolved Solids	2025-09-24 00:00:00	MG/L		1000	0	0	V	DDW
CA2710019_003_003	GAMA DDW MUNICIPAL	Zinc	2025-09-24 00:00:00	MG/L		5	0	0	U	DDW
CA2710019_003_003	GAMA DDW MUNICIPAL	Cadmium	2025-09-24 00:00:00	UG/L	5		0	0	U	DDW
CA2710019_003_003	GAMA DDW MUNICIPAL	Selenium	2025-09-24 00:00:00	UG/L	20		0	0	V	DDW
CA2710019_003_003	GAMA DDW MUNICIPAL	Arsenic	2025-09-24 00:00:00	UG/L	10		0	0	U	DDW
CA2710019_003_003	GAMA DDW MUNICIPAL	Chloride	2025-09-24 00:00:00	MG/L		500	0	0	V	DDW
CA2710019_003_003	GAMA DDW MUNICIPAL	Iron	2025-09-24 00:00:00	UG/L		300	0	0	U	DDW
CA2710019_003_003	GAMA DDW MUNICIPAL	Antimony	2025-09-24 00:00:00	UG/L	6		0	0	U	DDW
CA2710019_003_003	GAMA DDW MUNICIPAL	Barium	2025-09-24 00:00:00	MG/L	1		0	0	V	DDW
CA2710019_003_003	GAMA DDW MUNICIPAL	Beryllium	2025-09-24 00:00:00	UG/L	4		0	0	U	DDW
CA2710019_003_003	GAMA DDW MUNICIPAL	Fluoride	2025-09-24 00:00:00	MG/L	2		0	0	V	DDW
CA2710019_003_003	GAMA DDW MUNICIPAL	Chromium	2025-09-24 00:00:00	UG/L	50		0	0	V	DDW
CA2710019_003_003	GAMA DDW MUNICIPAL	Chromium, Hexavalent (Cr6)	2025-11-19 00:00:00	UG/L	10		1	0	V	DDW
CA2710019_003_003	GAMA DDW MUNICIPAL	Copper	2025-09-24 00:00:00	MG/L		1	0	0	U	DDW
CA2710019_003_003	GAMA DDW MUNICIPAL	Cyanide (CN)	2025-09-24 00:00:00	UG/L	150		0	0	U	DDW
CA2710019_003_003	GAMA DDW MUNICIPAL	Aluminum	2025-09-24 00:00:00	UG/L	1000	200	0	0	U	DDW

Table B-1. 2025 Annual Report Groundwater Quality Data

Well Name	Well Category	Chemical Name	Measurement Date	Unit	MCL	SMCL	MCL exceeded?	SMCL exceeded?	Concentration non-detect?	Data Source
CA2710019_003_003	GAMA DDW MUNICIPAL	Foaming Agents (MBAS)	2025-09-24 00:00:00	MG/L		0.5	0	0	V	DDW
CA2710019_008_008	GAMA DDW MUNICIPAL	Perchlorate	2025-05-01 00:00:00	UG/L	6		0	0	U	DDW
CA2710019_008_008	GAMA DDW MUNICIPAL	Nitrate as N	2025-03-19 00:00:00	MG/L	10		0	0	V	DDW
CA2710019_008_008	GAMA DDW MUNICIPAL	Nickel	2025-07-23 00:01:00	UG/L	100		0	0	U	DDW
CA2710019_008_008	GAMA DDW MUNICIPAL	MTBE (Methyl-tert-butyl ether)	2025-09-17 00:00:00	UG/L	13	5	0	0	U	DDW
CA2710019_008_008	GAMA DDW MUNICIPAL	Mercury	2025-07-23 00:01:00	UG/L	2		0	0	U	DDW
CA2710019_008_008	GAMA DDW MUNICIPAL	Manganese	2025-07-23 00:01:00	UG/L		50	0	0	U	DDW
CA2710019_008_008	GAMA DDW MUNICIPAL	Ethylbenzene	2025-09-17 00:00:00	UG/L	1		0	0	U	DDW
CA2710019_008_008	GAMA DDW MUNICIPAL	Selenium	2025-07-23 00:01:00	UG/L	20		0	0	U	DDW
CA2710019_008_008	GAMA DDW MUNICIPAL	Vinyl Chloride	2025-09-17 00:00:00	UG/L	0.5		0	0	U	DDW
CA2710019_008_008	GAMA DDW MUNICIPAL	Copper	2025-07-23 00:01:00	MG/L		1	0	0	U	DDW
CA2710019_008_008	GAMA DDW MUNICIPAL	Dichloromethane (Methylene Chloride)	2025-09-17 00:00:00	UG/L	5		0	0	U	DDW
CA2710019_008_008	GAMA DDW MUNICIPAL	Iron	2025-07-23 00:01:00	UG/L		300	0	0	U	DDW
CA2710019_008_008	GAMA DDW MUNICIPAL	Silver	2025-07-23 00:01:00	UG/L		100	0	0	U	DDW
CA2710019_008_008	GAMA DDW MUNICIPAL	Styrene	2025-09-17 00:00:00	UG/L	100		0	0	U	DDW
CA2710019_008_008	GAMA DDW MUNICIPAL	Tetrachloroethene (PCE)	2025-09-17 00:00:00	UG/L	5		0	0	U	DDW
CA2710019_008_008	GAMA DDW MUNICIPAL	Thallium	2025-07-23 00:01:00	UG/L	2		0	0	U	DDW
CA2710019_008_008	GAMA DDW MUNICIPAL	Toluene	2025-09-17 00:00:00	UG/L	150		0	0	U	DDW
CA2710019_008_008	GAMA DDW MUNICIPAL	trans-1,2, Dichloroethylene	2025-09-17 00:00:00	UG/L	10		0	0	U	DDW
CA2710019_008_008	GAMA DDW MUNICIPAL	Trichlorofluoromethane (Freon 11)	2025-09-17 00:00:00	UG/L	150		0	0	U	DDW
CA2710019_008_008	GAMA DDW MUNICIPAL	Xylenes (Total)	2025-09-17 00:00:00	UG/L	1750		0	0	U	DDW
CA2710019_008_008	GAMA DDW MUNICIPAL	Zinc	2025-07-23 00:01:00	MG/L		5	0	0	U	DDW
CA2710019_008_008	GAMA DDW MUNICIPAL	1,1,2,2 Tetrachloroethane (PCA)	2025-09-17 00:00:00	UG/L	1		0	0	U	DDW
CA2710019_008_008	GAMA DDW MUNICIPAL	cis-1,2 Dichloroethylene	2025-09-17 00:00:00	UG/L	6		0	0	U	DDW
CA2710019_008_008	GAMA DDW MUNICIPAL	Trichloroethene (TCE)	2025-09-17 00:00:00	UG/L	5		0	0	U	DDW
CA2710019_008_008	GAMA DDW MUNICIPAL	1,1-Dichloroethane (1,1 DCA)	2025-09-17 00:00:00	UG/L	5		0	0	U	DDW
CA2710019_008_008	GAMA DDW MUNICIPAL	Chromium, Hexavalent (Cr6)	2025-11-12 00:00:00	UG/L	10		0	0	V	DDW
CA2710019_008_008	GAMA DDW MUNICIPAL	1,1,1-Trichloroethane	2025-09-17 00:00:00	UG/L	200		0	0	U	DDW
CA2710019_008_008	GAMA DDW MUNICIPAL	1,1,2-Trichloro-1,2,2-Trifluoroethane (Freon 113)	2025-09-17 00:00:00	MG/L	1.2		0	0	U	DDW
CA2710019_008_008	GAMA DDW MUNICIPAL	1,1 Dichloroethylene (1,1 DCE)	2025-09-17 00:00:00	UG/L	6		0	0	U	DDW
CA2710019_008_008	GAMA DDW MUNICIPAL	1,2 Dichlorobenzene (1,2-DCB)	2025-09-17 00:00:00	UG/L	600		0	0	U	DDW
CA2710019_008_008	GAMA DDW MUNICIPAL	1,2 Dichloropropane (1,2 DCP)	2025-09-17 00:00:00	UG/L	5		0	0	U	DDW
CA2710019_008_008	GAMA DDW MUNICIPAL	1,2,3-Trichloropropane (1,2,3 TCP)	2025-06-11 00:01:00	UG/L	0.005		0	0	U	DDW
CA2710019_008_008	GAMA DDW MUNICIPAL	1,2,4- Trichlorobenzene (1,2,4 TCB)	2025-09-17 00:00:00	UG/L	4		0	0	U	DDW
CA2710019_008_008	GAMA DDW MUNICIPAL	1,3-Dichloropropene	2025-09-17 00:00:00	UG/L	0.5		0	0	U	DDW
CA2710019_008_008	GAMA DDW MUNICIPAL	Carbon tetrachloride	2025-09-17 00:00:00	UG/L	0.5		0	0	U	DDW
CA2710019_008_008	GAMA DDW MUNICIPAL	Aluminum	2025-07-23 00:01:00	UG/L	1000	200	0	0	U	DDW
CA2710019_008_008	GAMA DDW MUNICIPAL	Antimony	2025-07-23 00:01:00	UG/L	6		0	0	U	DDW
CA2710019_008_008	GAMA DDW MUNICIPAL	Arsenic	2025-07-23 00:01:00	UG/L	10		0	0	V	DDW
CA2710019_008_008	GAMA DDW MUNICIPAL	Barium	2025-07-23 00:01:00	MG/L	1		0	0	V	DDW
CA2710019_008_008	GAMA DDW MUNICIPAL	Benzene	2025-09-17 00:00:00	UG/L	1		0	0	U	DDW
CA2710019_008_008	GAMA DDW MUNICIPAL	Beryllium	2025-07-23 00:01:00	UG/L	4		0	0	U	DDW
CA2710019_008_008	GAMA DDW MUNICIPAL	Cadmium	2025-07-23 00:01:00	UG/L	5		0	0	U	DDW
CA2710019_008_008	GAMA DDW MUNICIPAL	Chlorobenzene	2025-09-17 00:00:00	UG/L	70		0	0	U	DDW
CA2710019_008_008	GAMA DDW MUNICIPAL	Chromium	2025-07-23 00:01:00	UG/L	50		0	0	V	DDW

Table B-1. 2025 Annual Report Groundwater Quality Data

Well Name	Well Category	Chemical Name	Measurement Date	Unit	MCL	SMCL	MCL exceeded?	SMCL exceeded?	Concentration non-detect?	Data Source
CA2710019_008_008	GAMA DDW MUNICIPAL	1,4-Dichlorobenzene (p-DCB)	2025-09-17 00:00:00	UG/L	5		0	0	U	DDW
CA2710023_002_002	GAMA DDW MUNICIPAL	Iron	2025-11-25 00:01:00	UG/L		300	0	0	U	DDW
CA2710023_002_002	GAMA DDW MUNICIPAL	Manganese	2025-05-12 00:01:00	UG/L		50	0	0	U	DDW
CA2710023_005_005	GAMA DDW MUNICIPAL	Uranium	2025-09-09 00:01:00	pCi/L	20		0	0	V	DDW
CA2710023_005_005	GAMA DDW MUNICIPAL	Gross Alpha radioactivity	2025-09-09 00:01:00	pCi/L	15		1	0	V	DDW
CA2710023_005_005	GAMA DDW MUNICIPAL	Nitrate as N	2025-09-09 00:01:00	MG/L	10		0	0	V	DDW
CA2710023_009_009	GAMA DDW MUNICIPAL	1,2,3-Trichloropropane (1,2,3 TCP)	2025-03-04 00:01:00	UG/L	0.005		0	0	U	DDW
AGL020000974-DOM	GAMA ILRP DOMESTIC	Nitrate+Nitrite	2025-04-22 00:00:00	MG/L	10		0	0	U	CCRWQCB
AGL020000974-DOM	GAMA ILRP DOMESTIC	Specific Conductivity	2025-04-22 00:00:00	UMHOS/CM		1600	0	0	V	CCRWQCB
AGL020002876-VOSTI4YARD	GAMA ILRP DOMESTIC	Nitrate+Nitrite	2025-04-10 00:00:00	MG/L	10		1	0	V	CCRWQCB
AGL020002876-VOSTI4YARD	GAMA ILRP DOMESTIC	Specific Conductivity	2025-04-10 00:00:00	UMHOS/CM		1600	0	0	V	CCRWQCB
AGL020002886-YARD	GAMA ILRP DOMESTIC	Specific Conductivity	2025-04-07 00:00:00	UMHOS/CM		1600	0	1	V	CCRWQCB
AGL020002886-YARD	GAMA ILRP DOMESTIC	Nitrate+Nitrite	2025-04-07 00:00:00	MG/L	10		0	0	U	CCRWQCB
AGL020002886-YARD CUNN	GAMA ILRP DOMESTIC	Nitrate+Nitrite	2025-04-07 00:00:00	MG/L	10		0	0	V	CCRWQCB
AGL020002886-YARD CUNN	GAMA ILRP DOMESTIC	Specific Conductivity	2025-04-07 00:00:00	UMHOS/CM		1600	0	1	V	CCRWQCB
AGL020002886-YARD CUNN	GAMA ILRP DOMESTIC	Total Dissolved Solids	2025-04-07 00:00:00	MG/L		1000	0	1	V	CCRWQCB
AGL020003810-CCGC_0108	GAMA ILRP DOMESTIC	Specific Conductivity	2025-03-12 00:00:00	UMHOS/CM		1600	0	0	V	CCRWQCB
AGL020003810-CCGC_0108	GAMA ILRP DOMESTIC	Nitrate+Nitrite	2025-03-12 00:00:00	MG/L	10		0	0	V	CCRWQCB
AGL020004375-DOM_WELL7	GAMA ILRP DOMESTIC	Nitrate+Nitrite	2025-05-21 00:00:00	MG/L	10		0	0	V	CCRWQCB
AGL020004375-DOM_WELL7	GAMA ILRP DOMESTIC	Specific Conductivity	2025-05-21 00:00:00	UMHOS/CM		1600	0	0	V	CCRWQCB
AGL020008224-CCGC_0583	GAMA ILRP DOMESTIC	Nitrate+Nitrite	2025-03-04 00:00:00	MG/L	10		0	0	V	CCRWQCB
AGL020008224-CCGC_0583	GAMA ILRP DOMESTIC	Specific Conductivity	2025-03-04 00:00:00	UMHOS/CM		1600	0	0	V	CCRWQCB
AGL020035759-BALESTRA_DOM	GAMA ILRP DOMESTIC	Specific Conductivity	2025-04-23 00:00:00	UMHOS/CM		1600	0	0	V	CCRWQCB
AGL020035759-BALESTRA_DOM	GAMA ILRP DOMESTIC	Nitrate+Nitrite	2025-04-23 00:00:00	MG/L	10		0	0	U	CCRWQCB
AGL020035761-TARP_DOM	GAMA ILRP DOMESTIC	Nitrate+Nitrite	2025-04-24 00:00:00	MG/L	10		1	0	V	CCRWQCB
AGL020035761-TARP_DOM	GAMA ILRP DOMESTIC	Specific Conductivity	2025-04-24 00:00:00	UMHOS/CM		1600	0	1	V	CCRWQCB
AGL020039156-DOM_WELL	GAMA ILRP DOMESTIC	Nitrate+Nitrite	2025-04-18 00:00:00	MG/L	10		1	0	V	CCRWQCB
AGL020039156-DOM_WELL	GAMA ILRP DOMESTIC	Specific Conductivity	2025-04-18 00:00:00	UMHOS/CM		1600	0	0	V	CCRWQCB
AGL020039480-DOM_WELL	GAMA ILRP DOMESTIC	Nitrate+Nitrite	2025-04-24 00:00:00	MG/L	10		1	0	V	CCRWQCB
AGL020039480-DOM_WELL	GAMA ILRP DOMESTIC	Specific Conductivity	2025-04-24 00:00:00	UMHOS/CM		1600	0	0	V	CCRWQCB
AGL020039602-BARDIN_DOM	GAMA ILRP DOMESTIC	Specific Conductivity	2025-03-12 00:00:00	UMHOS/CM		1600	0	0	V	CCRWQCB
AGL020039602-BARDIN_DOM	GAMA ILRP DOMESTIC	Nitrate+Nitrite	2025-03-12 00:00:00	MG/L	10		0	0	V	CCRWQCB
AGL020039605-HUNTER	GAMA ILRP DOMESTIC	Nitrate+Nitrite	2025-03-24 00:00:00	MG/L	10		0	0	V	CCRWQCB
AGL020039605-HUNTER	GAMA ILRP DOMESTIC	Specific Conductivity	2025-03-24 00:00:00	UMHOS/CM		1600	0	0	V	CCRWQCB
AGL020039606-MC DOUGALL	GAMA ILRP DOMESTIC	Nitrate+Nitrite	2025-03-25 00:00:00	MG/L	10		0	0	V	CCRWQCB
AGL020039606-MC DOUGALL	GAMA ILRP DOMESTIC	Specific Conductivity	2025-03-25 00:00:00	UMHOS/CM		1600	0	0	V	CCRWQCB
AGL020039655-DOM WELL	GAMA ILRP DOMESTIC	Nitrate+Nitrite	2025-04-25 00:00:00	MG/L	10		1	0	V	CCRWQCB
AGL020039655-DOM WELL	GAMA ILRP DOMESTIC	Specific Conductivity	2025-04-25 00:00:00	UMHOS/CM		1600	0	0	V	CCRWQCB
AGL020039817-DOMESTIC	GAMA ILRP DOMESTIC	Specific Conductivity	2025-05-01 00:00:00	UMHOS/CM		1600	0	0	V	CCRWQCB
AGL020039817-DOMESTIC	GAMA ILRP DOMESTIC	Nitrate+Nitrite	2025-05-01 00:00:00	MG/L	10		1	0	V	CCRWQCB
AGL020039879-R2 WD	GAMA ILRP DOMESTIC	Nitrate+Nitrite	2025-04-15 00:00:00	MG/L	10		0	0	U	CCRWQCB
AGL020039879-R2 WD	GAMA ILRP DOMESTIC	Specific Conductivity	2025-04-15 00:00:00	UMHOS/CM		1600	0	0	V	CCRWQCB
AGL020002870-R1 W4	GAMA ILRP DOMESTIC	Nitrate+Nitrite	2025-04-08 00:00:00	MG/L	10		0	0	V	CCRWQCB
AGL020002870-R1 W4	GAMA ILRP DOMESTIC	Specific Conductivity	2025-04-08 00:00:00	UMHOS/CM		1600	0	0	V	CCRWQCB
AGL020013483-WELL 3	GAMA ILRP DOMESTIC	Nitrate+Nitrite	2025-03-21 00:00:00	MG/L	10		0	0	V	CCRWQCB

Table B-1. 2025 Annual Report Groundwater Quality Data

Well Name	Well Category	Chemical Name	Measurement Date	Unit	MCL	SMCL	MCL exceeded?	SMCL exceeded?	Concentration non-detect?	Data Source
AGL020013483-WELL 3	GAMA ILRP DOMESTIC	Specific Conductivity	2025-03-21 00:00:00	UMHOS/CM		1600	0	0	V	CCRWQCB
AGL020013483-WELL 3	GAMA ILRP DOMESTIC	Total Dissolved Solids	2025-03-21 00:00:00	MG/L		1000	0	0	V	CCRWQCB
AGL020026802-DUAL WELL	GAMA ILRP DOMESTIC	Nitrate+Nitrite	2025-03-07 00:00:00	MG/L	10		0	0	V	CCRWQCB
AGL020026802-DUAL WELL	GAMA ILRP DOMESTIC	Specific Conductivity	2025-03-07 00:00:00	UMHOS/CM		1600	0	0	V	CCRWQCB
AGL020026802-DUAL WELL	GAMA ILRP DOMESTIC	Total Dissolved Solids	2025-03-07 00:00:00	MG/L		1000	0	0	V	CCRWQCB
AGL020032739-DOM_WLL	GAMA ILRP DOMESTIC	Specific Conductivity	2025-05-13 00:00:00	UMHOS/CM		1600	0	0	V	CCRWQCB
AGL020032739-DOM_WLL	GAMA ILRP DOMESTIC	Nitrate+Nitrite	2025-05-13 00:00:00	MG/L	10		1	0	V	CCRWQCB
AGL020039606-MC DOUGALL2	GAMA ILRP DOMESTIC	Nitrate+Nitrite	2025-03-25 00:00:00	MG/L	10		1	0	V	CCRWQCB
AGL020039606-MC DOUGALL2	GAMA ILRP DOMESTIC	Specific Conductivity	2025-03-25 00:00:00	UMHOS/CM		1600	0	0	V	CCRWQCB
AGL020039795-719BORONDA	GAMA ILRP DOMESTIC	Nitrate+Nitrite	2025-05-28 00:00:00	MG/L	10		1	0	V	CCRWQCB
AGL020039795-719BORONDA	GAMA ILRP DOMESTIC	Specific Conductivity	2025-05-28 00:00:00	UMHOS/CM		1600	0	1	V	CCRWQCB
AGL020039795-785BORONDA	GAMA ILRP DOMESTIC	Nitrate+Nitrite	2025-05-28 00:00:00	MG/L	10		1	0	V	CCRWQCB
AGL020039795-785BORONDA	GAMA ILRP DOMESTIC	Specific Conductivity	2025-05-28 00:00:00	UMHOS/CM		1600	0	0	V	CCRWQCB
AGL020039795-810BORONDA	GAMA ILRP DOMESTIC	Nitrate+Nitrite	2025-05-28 00:00:00	MG/L	10		1	0	V	CCRWQCB
AGL020039795-810BORONDA	GAMA ILRP DOMESTIC	Specific Conductivity	2025-05-28 00:00:00	UMHOS/CM		1600	0	1	V	CCRWQCB
AGL020039795-814BORONDA	GAMA ILRP DOMESTIC	Nitrate+Nitrite	2025-05-28 00:00:00	MG/L	10		1	0	V	CCRWQCB
AGL020039795-814BORONDA	GAMA ILRP DOMESTIC	Specific Conductivity	2025-05-28 00:00:00	UMHOS/CM		1600	0	1	V	CCRWQCB
AGL020039934-TURRI D	GAMA ILRP DOMESTIC	Nitrate+Nitrite	2025-03-25 00:00:00	MG/L	10		1	0	V	CCRWQCB
AGL020039934-TURRI D	GAMA ILRP DOMESTIC	Specific Conductivity	2025-03-25 00:00:00	UMHOS/CM		1600	0	0	V	CCRWQCB
AGL020040070-DOMESTIC	GAMA ILRP DOMESTIC	Specific Conductivity	2025-04-22 00:00:00	UMHOS/CM		1600	0	0	V	CCRWQCB
AGL020040070-DOMESTIC	GAMA ILRP DOMESTIC	Nitrate+Nitrite	2025-04-22 00:00:00	MG/L	10		0	0	V	CCRWQCB
AGL020040084-AG	GAMA ILRP DOMESTIC	Total Dissolved Solids	2025-04-23 00:00:00	MG/L		1000	0	0	V	CCRWQCB
AGL020040084-AG	GAMA ILRP DOMESTIC	Nitrate+Nitrite	2025-04-23 00:00:00	MG/L	10		0	0	V	CCRWQCB
AGL020040084-AG	GAMA ILRP DOMESTIC	Specific Conductivity	2025-04-23 00:00:00	UMHOS/CM		1600	0	0	V	CCRWQCB
AGL020040084-DOMESTIC	GAMA ILRP DOMESTIC	Specific Conductivity	2025-04-23 00:00:00	UMHOS/CM		1600	0	0	V	CCRWQCB
AGL020040084-DOMESTIC	GAMA ILRP DOMESTIC	Nitrate+Nitrite	2025-04-23 00:00:00	MG/L	10		0	0	U	CCRWQCB
AGL020040322-ODELLO DOM	GAMA ILRP DOMESTIC	Nitrate+Nitrite	2025-05-28 00:00:00	MG/L	10		0	0	V	CCRWQCB
AGL020040322-ODELLO DOM	GAMA ILRP DOMESTIC	Specific Conductivity	2025-05-28 00:00:00	UMHOS/CM		1600	0	1	V	CCRWQCB
AGL020028158-DOM_WELL	GAMA ILRP DOMESTIC	Specific Conductivity	2025-05-20 00:00:00	UMHOS/CM		1600	0	0	V	CCRWQCB
AGL020028158-DOM_WELL	GAMA ILRP DOMESTIC	Nitrate+Nitrite	2025-05-20 00:00:00	MG/L	10		0	0	V	CCRWQCB
AGL020040406-WELL_4	GAMA ILRP DOMESTIC	Total Dissolved Solids	2025-04-04 00:00:00	MG/L		1000	0	0	V	CCRWQCB
AGL020040406-WELL_4	GAMA ILRP DOMESTIC	Nitrate+Nitrite	2025-04-04 00:00:00	MG/L	10		0	0	V	CCRWQCB
AGL020040406-WELL_4	GAMA ILRP DOMESTIC	Specific Conductivity	2025-04-04 00:00:00	UMHOS/CM		1600	0	0	V	CCRWQCB
AGL020040406-WELL_5	GAMA ILRP DOMESTIC	Specific Conductivity	2025-04-04 00:00:00	UMHOS/CM		1600	0	0	V	CCRWQCB
AGL020040406-WELL_5	GAMA ILRP DOMESTIC	Total Dissolved Solids	2025-04-04 00:00:00	MG/L		1000	0	0	V	CCRWQCB
AGL020040406-WELL_5	GAMA ILRP DOMESTIC	Nitrate+Nitrite	2025-04-04 00:00:00	MG/L	10		0	0	V	CCRWQCB
AGL020040673-BV DOM	GAMA ILRP DOMESTIC	Nitrate+Nitrite	2025-05-22 00:00:00	MG/L	10		0	0	V	CCRWQCB
AGL020040673-BV DOM	GAMA ILRP DOMESTIC	Specific Conductivity	2025-05-22 00:00:00	UMHOS/CM		1600	0	0	V	CCRWQCB
AGL020040675-JUANITA 14	GAMA ILRP DOMESTIC	Specific Conductivity	2025-05-22 00:00:00	UMHOS/CM		1600	0	1	V	CCRWQCB
AGL020040675-JUANITA 14	GAMA ILRP DOMESTIC	Nitrate+Nitrite	2025-05-22 00:00:00	MG/L	10		1	0	V	CCRWQCB
AGL020040688-MUSANTE 17	GAMA ILRP DOMESTIC	Nitrate+Nitrite	2025-05-22 00:00:00	MG/L	10		1	0	V	CCRWQCB
AGL020040688-MUSANTE 17	GAMA ILRP DOMESTIC	Specific Conductivity	2025-05-22 00:00:00	UMHOS/CM		1600	0	1	V	CCRWQCB
CA2700579_002_002	GAMA DDW MUNICIPAL	Dichloromethane (Methylene Chloride)	2025-03-27 00:00:00	UG/L	5		0	0	U	DDW
CA2700579_002_002	GAMA DDW MUNICIPAL	Aluminum	2025-09-17 00:00:00	UG/L	1000	200	0	0	U	DDW
CA2700579_002_002	GAMA DDW MUNICIPAL	Arsenic	2025-03-27 00:00:00	UG/L	10		0	0	U	DDW

Table B-1. 2025 Annual Report Groundwater Quality Data

Well Name	Well Category	Chemical Name	Measurement Date	Unit	MCL	SMCL	MCL exceeded?	SMCL exceeded?	Concentration non-detect?	Data Source
CA2700579_002_002	GAMA DDW MUNICIPAL	Benzene	2025-03-27 00:00:00	UG/L	1		0	0	U	DDW
CA2700579_002_002	GAMA DDW MUNICIPAL	Carbon tetrachloride	2025-03-27 00:00:00	UG/L	0.5		0	0	U	DDW
CA2700579_002_002	GAMA DDW MUNICIPAL	Chlorobenzene	2025-03-27 00:00:00	UG/L	70		0	0	U	DDW
CA2700579_002_002	GAMA DDW MUNICIPAL	cis-1,2 Dichloroethylene	2025-03-27 00:00:00	UG/L	6		0	0	U	DDW
CA2700579_002_002	GAMA DDW MUNICIPAL	1,4-Dichlorobenzene (p-DCB)	2025-03-27 00:00:00	UG/L	5		0	0	U	DDW
CA2700579_002_002	GAMA DDW MUNICIPAL	Ethylbenzene	2025-03-27 00:00:00	UG/L	1		0	0	U	DDW
CA2700579_002_002	GAMA DDW MUNICIPAL	Gross Alpha radioactivity	2025-06-04 00:00:00	pCi/L	15		0	0	V	DDW
CA2700579_002_002	GAMA DDW MUNICIPAL	Chromium, Hexavalent (Cr6)	2025-06-04 00:00:00	UG/L	10		0	0	V	DDW
CA2700579_002_002	GAMA DDW MUNICIPAL	1,3-Dichloropropene	2025-03-27 00:00:00	UG/L	0.5		0	0	U	DDW
CA2700579_002_002	GAMA DDW MUNICIPAL	1,2,4- Trichlorobenzene (1,2,4 TCB)	2025-03-27 00:00:00	UG/L	4		0	0	U	DDW
CA2700579_002_002	GAMA DDW MUNICIPAL	1,2,3-Trichloropropane (1,2,3 TCP)	2025-03-04 00:00:00	UG/L	0.005		0	0	U	DDW
CA2700579_002_002	GAMA DDW MUNICIPAL	1,2 Dichloropropane (1,2 DCP)	2025-03-27 00:00:00	UG/L	5		0	0	U	DDW
CA2700579_002_002	GAMA DDW MUNICIPAL	1,2 Dichlorobenzene (1,2-DCB)	2025-03-27 00:00:00	UG/L	600		0	0	U	DDW
CA2700579_002_002	GAMA DDW MUNICIPAL	1,1-Dichloroethane (1,1 DCA)	2025-03-27 00:00:00	UG/L	5		0	0	U	DDW
CA2700579_002_002	GAMA DDW MUNICIPAL	1,1,2-Trichloro-1,2,2-Trifluoroethane (Freon 113)	2025-03-27 00:00:00	MG/L	1.2		0	0	U	DDW
CA2700579_002_002	GAMA DDW MUNICIPAL	1,1,2,2 Tetrachloroethane (PCA)	2025-03-27 00:00:00	UG/L	1		0	0	U	DDW
CA2700579_002_002	GAMA DDW MUNICIPAL	1,1 Dichloroethylene (1,1 DCE)	2025-03-27 00:00:00	UG/L	6		0	0	U	DDW
CA2700579_002_002	GAMA DDW MUNICIPAL	MTBE (Methyl-tert-butyl ether)	2025-03-27 00:00:00	UG/L	13	5	0	0	U	DDW
CA2700579_002_002	GAMA DDW MUNICIPAL	1,1,1-Trichloroethane	2025-03-27 00:00:00	UG/L	200		0	0	U	DDW
CA2700579_002_002	GAMA DDW MUNICIPAL	Trichloroethene (TCE)	2025-03-27 00:00:00	UG/L	5		0	0	U	DDW
CA2700579_002_002	GAMA DDW MUNICIPAL	Xylenes (Total)	2025-03-27 00:00:00	UG/L	1750		0	0	U	DDW
CA2700579_002_002	GAMA DDW MUNICIPAL	Trichlorofluoromethane (Freon 11)	2025-03-27 00:00:00	UG/L	150		0	0	U	DDW
CA2700579_002_002	GAMA DDW MUNICIPAL	Manganese	2025-09-17 00:00:00	UG/L		50	0	1	V	DDW
CA2700579_002_002	GAMA DDW MUNICIPAL	trans-1,2, Dichloroethylene	2025-03-27 00:00:00	UG/L	10		0	0	U	DDW
CA2700579_002_002	GAMA DDW MUNICIPAL	Toluene	2025-03-27 00:00:00	UG/L	150		0	0	U	DDW
CA2700579_002_002	GAMA DDW MUNICIPAL	Tetrachloroethene (PCE)	2025-03-27 00:00:00	UG/L	5		0	0	U	DDW
CA2700579_002_002	GAMA DDW MUNICIPAL	Styrene	2025-03-27 00:00:00	UG/L	100		0	0	U	DDW
CA2700579_002_002	GAMA DDW MUNICIPAL	Radium 228	2025-06-09 00:00:00	pCi/L	5		0	0	V	DDW
CA2700579_002_002	GAMA DDW MUNICIPAL	Perchlorate	2025-06-04 00:00:00	UG/L	6		0	0	U	DDW
CA2700579_002_002	GAMA DDW MUNICIPAL	Nitrite as N	2025-02-24 00:00:00	MG/L	1		0	0	U	DDW
CA2700579_002_002	GAMA DDW MUNICIPAL	Nitrate as N	2025-06-04 00:00:00	MG/L	10		0	0	U	DDW
CA2700579_002_002	GAMA DDW MUNICIPAL	Iron	2025-09-17 00:00:00	UG/L		300	0	0	U	DDW
CA2700579_002_002	GAMA DDW MUNICIPAL	Vinyl Chloride	2025-03-27 00:00:00	UG/L	0.5		0	0	U	DDW
CA2702180_002_002	GAMA DDW MUNICIPAL	Nitrate as N	2025-10-13 00:00:00	MG/L	10		0	0	V	DDW
CA2702180_002_002	GAMA DDW MUNICIPAL	Heptachlor	2025-10-15 00:00:00	UG/L	0.01		0	0	U	DDW
CA2702180_002_002	GAMA DDW MUNICIPAL	Heptachlor Epoxide	2025-10-15 00:00:00	UG/L	0.01		0	0	U	DDW
CA2702180_002_002	GAMA DDW MUNICIPAL	Hexachlorobenzene (HCB)	2025-10-15 00:00:00	UG/L	1		0	0	U	DDW
CA2702180_002_002	GAMA DDW MUNICIPAL	Hexachlorocyclopentadiene	2025-10-15 00:00:00	UG/L	50		0	0	U	DDW
CA2702180_002_002	GAMA DDW MUNICIPAL	Lindane (Gamma-BHC)	2025-10-15 00:00:00	UG/L	0.2		0	0	U	DDW
CA2702180_002_002	GAMA DDW MUNICIPAL	Methoxychlor	2025-10-15 00:00:00	UG/L	30		0	0	U	DDW
CA2702180_002_002	GAMA DDW MUNICIPAL	Molinate	2025-10-15 00:00:00	UG/L	20		0	0	U	DDW
CA2702180_002_002	GAMA DDW MUNICIPAL	Nitrite as N	2025-10-13 00:00:00	MG/L	1		0	0	U	DDW
CA2702180_002_002	GAMA DDW MUNICIPAL	Perchlorate	2025-09-29 00:00:00	UG/L	6		0	0	U	DDW
CA2702180_002_002	GAMA DDW MUNICIPAL	Polychlorinated Biphenyls (PCBs)	2025-10-15 00:00:00	UG/L	0.5		0	0	U	DDW
CA2702180_002_002	GAMA DDW MUNICIPAL	Simazine	2025-10-15 00:00:00	UG/L	4		0	0	U	DDW

Table B-1. 2025 Annual Report Groundwater Quality Data

Well Name	Well Category	Chemical Name	Measurement Date	Unit	MCL	SMCL	MCL exceeded?	SMCL exceeded?	Concentration non-detect?	Data Source
CA2702180_002_002	GAMA DDW MUNICIPAL	Specific Conductivity	2025-09-22 00:00:00	UMHOS/CM		1600	0	1	V	DDW
CA2702180_002_002	GAMA DDW MUNICIPAL	Gross Alpha radioactivity	2025-07-17 00:00:00	pCi/L	15		0	0	V	DDW
CA2702180_002_002	GAMA DDW MUNICIPAL	Toxaphene	2025-10-15 00:00:00	UG/L	3		0	0	U	DDW
CA2702180_002_002	GAMA DDW MUNICIPAL	Total Dissolved Solids	2025-09-22 00:00:00	MG/L		1000	0	1	V	DDW
CA2702180_002_002	GAMA DDW MUNICIPAL	Thiobencarb	2025-10-15 00:00:00	UG/L	70	1	0	0	U	DDW
CA2702180_002_002	GAMA DDW MUNICIPAL	Alachlor	2025-10-15 00:00:00	UG/L	2		0	0	U	DDW
CA2702180_002_002	GAMA DDW MUNICIPAL	Glyphosate (Round-up)	2025-10-15 00:00:00	UG/L	700		0	0	U	DDW
CA2702180_002_002	GAMA DDW MUNICIPAL	Uranium	2025-07-17 00:00:00	pCi/L	20		0	0	V	DDW
CA2702180_002_002	GAMA DDW MUNICIPAL	1,2 Dibromoethane (EDB)	2025-10-15 00:00:00	UG/L	0.05		0	0	U	DDW
CA2702180_002_002	GAMA DDW MUNICIPAL	1,2,3-Trichloropropane (1,2,3 TCP)	2025-07-17 00:00:00	UG/L	0.005		0	0	U	DDW
CA2702180_002_002	GAMA DDW MUNICIPAL	Atrazine	2025-10-15 00:00:00	UG/L	1		0	0	U	DDW
CA2702180_002_002	GAMA DDW MUNICIPAL	Benzo(a)pyrene	2025-10-15 00:00:00	MG/L	0.2		0	0	U	DDW
CA2702180_002_002	GAMA DDW MUNICIPAL	Di(2-ethylhexyl)phthalate (DEHP)	2025-10-15 00:00:00	UG/L	4		0	0	U	DDW
CA2702180_002_002	GAMA DDW MUNICIPAL	Chlordane	2025-10-15 00:00:00	UG/L	0.1		0	0	U	DDW
CA2702180_002_002	GAMA DDW MUNICIPAL	Chromium, Hexavalent (Cr6)	2025-05-20 00:00:00	UG/L	10		0	0	V	DDW
CA2702180_002_002	GAMA DDW MUNICIPAL	Copper	2025-06-11 00:01:00	MG/L		1	0	0	U	DDW
CA2702180_002_002	GAMA DDW MUNICIPAL	Di(2-ethylhexyl)adipate	2025-10-15 00:00:00	MG/L	0.4		0	0	U	DDW
CA2702180_002_002	GAMA DDW MUNICIPAL	1,2-Dibromo-3-chloropropane (DBCP)	2025-10-15 00:00:00	UG/L	0.2		0	0	U	DDW
CA2702180_002_002	GAMA DDW MUNICIPAL	Endothall	2025-10-15 00:00:00	UG/L	100		0	0	U	DDW
CA2702180_002_002	GAMA DDW MUNICIPAL	Endrin	2025-10-15 00:00:00	UG/L	2		0	0	U	DDW