ORIGINAL File with DWR 15/02-31

Page 1 of 1 South Well

Owner's Well No. (Replacement Well No. 3) No. 473553

Date Work Began 1-17-92 , Ended 1-20-92

Local Permit Agency Monterey County Dept. of Health

Permit No. W 6576 Permit Date 1-6-92

STATE OF CALIFORNIA

WELL COMPLETION REPORT

Refer to Instruction Pamphlet

DWR USE ONLY — DO NOT FILL IN

STATE WELL NO./STATION NO. 13S01E-25R01

LATITUDE LONGITUDE

APN/TRS/OTHER

GEOLOGIC LOG

ORIENTATION (✓) X VERTICAL ___ HORIZONTAL ___ ANGLE ___ (SPECIFY)

DEPTH TO FIRST WATER ___ (Ft.) BELOW SURFACE

DEPTH FROM SURFACE Ft. to Ft.	DESCRIPTION *Describe material, grain size, color, etc.*
	(SEE ATTACHED)

TOTAL DEPTH OF BORING 1430 (Feet)

TOTAL DEPTH OF COMPLETED WELL 1393 (Feet)

WELL OWNER

[redacted]

CITY STATE ZIP

WELL LOCATION

Address 195 Monterey Dunes Way

City Castroville

County Monterey

APN Book 229 Page 041 Parcel 04

or Township ___ Range ___ Section ___

or Latitude ___ DEG. ___ MIN. ___ SEC. NORTH Longitude ___ DEG. ___ MIN. ___ SEC. WEST

LOCATION SKETCH

NORTH

(SEE ATTACHED)

WEST EAST

SOUTH

Illustrate or Describe Distance of Well from Landmarks such as Roads, Buildings, Fences, Rivers, etc.
PLEASE BE ACCURATE & COMPLETE.

ACTIVITY (✓)

X NEW WELL

MODIFICATION/REPAIR

___ Deepen

___ Other (Specify)

___ DESTROY (*Describe Procedures and Materials Under "GEOLOGIC LOG"*)

PLANNED USE(S) (✓)

___ MONITORING

WATER SUPPLY

X Domestic

___ Public

___ Irrigation

___ Industrial

___ "TEST WELL"

___ CATHODIC PROTECTION

___ OTHER (Specify)

DRILLING METHOD Reverse Rotary FLUID ___

WATER LEVEL & YIELD OF COMPLETED WELL

DEPTH OF STATIC WATER LEVEL 42 (Ft.) & DATE MEASURED 2-6-92

ESTIMATED YIELD* 150 (GPM) & TEST TYPE Cont. flow

TEST LENGTH 72 (Hrs.) TOTAL DRAWDOWN 33 (Ft.)

* *May not be representative of a well's long-term yield.*

CASING(S)

DEPTH FROM SURFACE Ft. to Ft.	BORE-HOLE DIA. (Inches)	TYPE (✓) BLANK	SCREEN	CON-DUCTOR	FILL PIPE	MATERIAL / GRADE	INTERNAL DIAMETER (Inches)	GAUGE OR WALL THICKNESS	SLOT SIZE IF ANY (Inches)
0 80	36			x		steel	30		
0 310	26			x		"	20		
0 300	18	x				"	8		
300 1323	"	x				"	6		
1323 1383	"		x			"	6		.040
1383 1393	"	x				"	6		

ANNULAR MATERIAL

DEPTH FROM SURFACE Ft. to Ft.	TYPE CEMENT (✓)	BENTONITE (✓)	FILL (✓)	FILTER PACK (TYPE/SIZE)
0 1250	x			
1250 1255		x		
1255 1400				8 x 16

ATTACHMENTS (✓)

X Geologic Log

X Well Construction Diagram

___ Geophysical Log(s)

___ Soil/Water Chemical Analyses

X Other vicinity map

ATTACH ADDITIONAL INFORMATION, IF IT EXISTS.

CERTIFICATION STATEMENT

I, the undersigned, certify that this report is complete and accurate to the best of my knowledge and belief.

NAME Layne-Western Company
(PERSON, FIRM, OR CORPORATION) (TYPED OR PRINTED)

ADDRESS P.O. Box 1326, Woodland, CA 95776 CITY STATE ZIP

Signed Kenneth W. Ward
WELL DRILLER/AUTHORIZED REPRESENTATIVE

DATE SIGNED 11-5-93

C-57 LICENSE NUMBER 510011

DWR 188 REV. 7-90

IF ADDITIONAL SPACE IS NEEDED, USE NEXT CONSECUTIVELY NUMBERED FORM

~~13S/2E-30N1~~
13S/1E-25R1

SAMPLE LOG - WELL NO. 3

[redacted]

Interval (Feet)	Description
0 - 50	Sand (driller's description)
50 - 80	Clay (driller's description)
80 - 90	Clay, silty, some fine sand
90 - 110	Same, less silt
110 - 120	Same, increasing silt
120 - 140	Clay, black, with some coarse sand, and fine gravel, well rounded to angular
140 - 150	Clay, silty, black, with 20% sand
150 - 160	Gravel and sand, with some clay, gravel is sub- to well-rounded.
160 - 170	Clay, black, with slight amount of sand and gravel
170 - 190	Gravel, coarse, with up to 30% sand, well-rounded to angular
190 - 200	Gravel, decreasing grain size from above, subrounded to angular
200 - 210	Sand, very coarse, angular, with some gravel
210 - 220	Sand and gravel, 50% mixture, sand is fine grained, with minor clay
220 - 240	Sandy clay, brown, sand is fine grained
240 - 260	Silty clay, brown, with minor sand
260 - 270	Sandy clay, with some cemented fine-grained sand (sandstone)
270 - 280	Sand, medium to coarse grained, cemented, (sandstone), brown
280 - 290	Sandy clay, sand is fine grained, clay is brown
290 - 300	Sand, coarse grained, with some gravel, sub- to well rounded

FIGURE A-1

13s/01 F-25R01

Interval (Feet)	Description
300 - 310	Clay, with less than 10% sand, brown
310 - 350	Sand, very fine grained, generally cemented (sandstone), light brown
350 - 360	Sand, very fine grained, light brown to gray color
360 - 370	Silt and siltstone, light brown color with minor fine sand
370 - 380	Gravel, subrounded, with some sand and silt
380 - 400	Clay, black, with some minor sand
400 - 440	Gravel, subrounded, with some very coarse sand
440 - 460	Gravel, clayey, with minor silt and sand
460 - 470	Gravel with some coarse sand
470 - 480	Gravel, clayey, light brown to tan
480 - 490	Gravel, subrounded, minor sand
490 - 500	Sand, fine grained and cemented, minor gravel, brown
500 - 520	Silty clay, brown, with minor sand
520 - 530	Sand, very fine grained, clayey
530 - 550	Gravel, clayey
550 - 570	Gravel, angular to subrounded
570 - 580	Clay, silty, brown
580 - 600	Sand, very fine grained, slightly cemented, slightly clayey
600 - 620	Silty clay, brown
620 - 660	Silty sand grading to sandy silt, sand grains angular, brown
660 - 680	Clay, silty, black, with organic matter (plant remains)
680 - 710	Clay, silty, with some fine sand

135/01/F-25R01

Interval (Feet)	Description
710 - 740	Clay, silty, grading to clayey silt, black
740 - 770	Clay, with very fine sand, brown
770 - 780	Clay, brown, with some dark organic matter
780 - 790	Clay, sandy, grading to a clayey sand, sand is fine to medium grained
790 - 800	Clay, silty, brown
800 - 850	Clay with trace of fine, angular sand, black
850 - 870	Clay, trace of fine sand, with organic (plant) material
870 - 890	Clay, with fine subrounded sand, black
890 - 910	Sand, fine grained, clayey, grading to clayey sand, some organic matter, black to brown
910 - 950	Clay, silty, black
950 - 960	Clay, silty, with trace of sand
960 - 980	Sand, very coarse, grading to fine gravel, well rounded, with shell fragments, trace of black silty clay
980 - 1000	Clay, silty, organic, with trace of fine gravel
1000 - 1030	Clay, silty, with organic material (plant remains)
1030 - 1040	Sand, fine grained, cemented, gray, with some black clay
1040 - 1070	Silty clay, with trace of fine gravel, black, with organic matter
1070 - 1080	Silty clay, black
1080 - 1100	Silty clay, black, with some shell fragments and organic matter
1100 - 1120	Silty clay, black, with trace of fine sand

135/01 E-25(01)

Interval (Feet)	Description
1128 (core)	Sand, fine grained, gray
1130 (core)	Sand, siightly silty, very fine grained, gray
1168 (core)	Sand, medium to coarse grained, subrounded grains, gray
1170 (core)	Sand, very fine to coarse grained
1182 (core)	Sand, silty, very fine to coarse grained, gray
1200 - 1230	Clay, silty, black to gray
1230 - 1240	Sand, clayey, grading to sandy clay fine to very fine grained, black to gray
1240 - 1260	Silty clay, black
1260 - 1280	Silty clay with trace of fine silty sand, shell fragments, gray to black
1280 - 1320	Sand, fine to medium grained, gray, clayey, with abundant shell fragments and organic material (plant remains)
1320 - 1340	Sand, very fine grained, black to gray, with some black clay
1340 - 1350	Sand, very fine grained, with abundant shell fragments and organic matter
1350 - 1370	Sand, very fine grained, well rounded, gray, with some clay and shell fragments
1370 - 1380	Sand, very fine grained, as above, increasing silt and clay, gray to black
1380 - 1400	Silty clay, black
1400 - 1410	Sand, very fine grained, with some black clay and organic matter (plant material)
1410 - 1420	Sand, very fine grained, with some shell fragments

* * * * *

135/01E-25R01

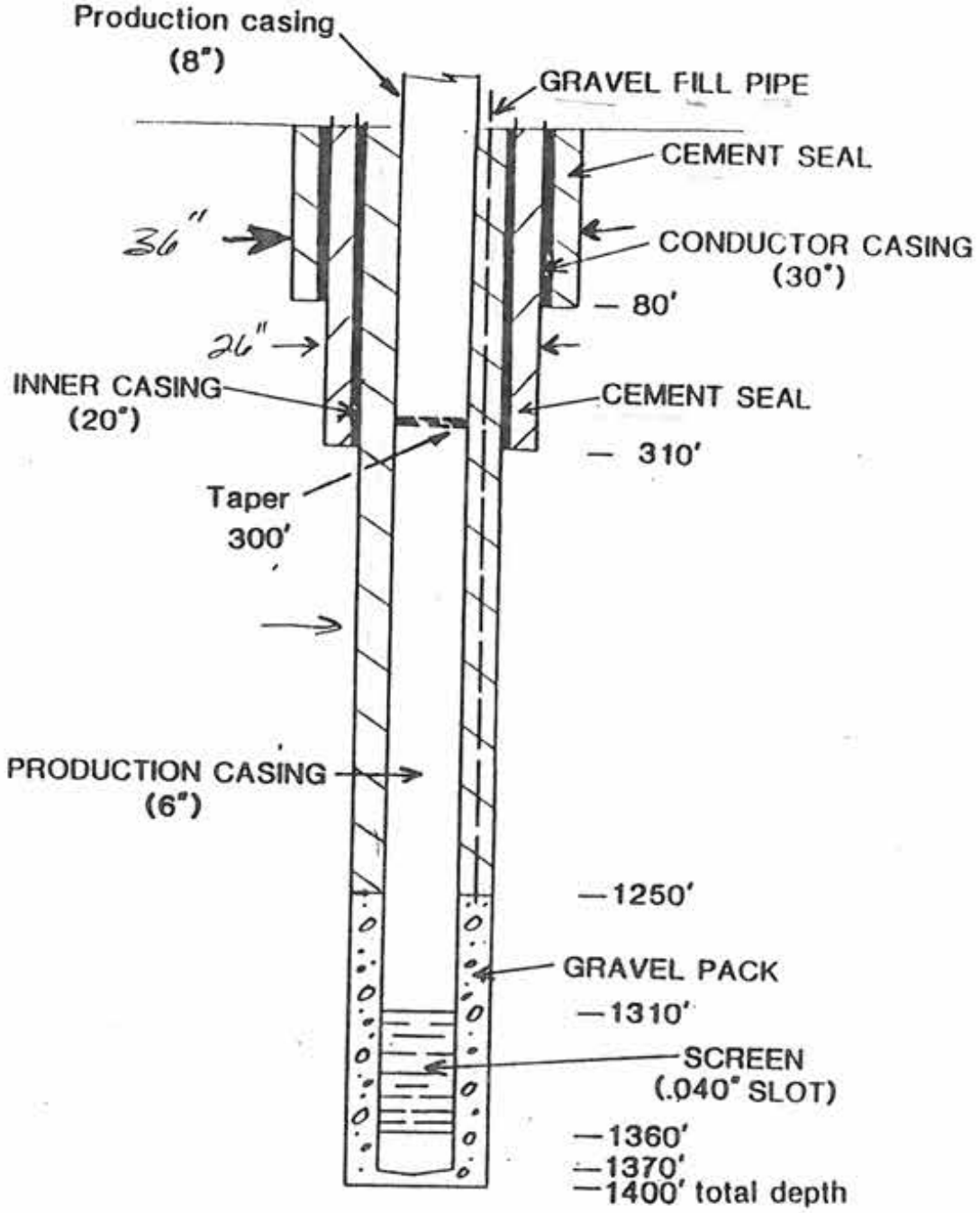

REVISED CASING DIAGRAM

[redacted]

REPLACEMENT WELL

not to scale

GEOCONSULTANTS, INC.
Geotechnical Consultants
Geology • Ground Water
1450 Koll Circle, Suite 114
San Jose, California 95112

G827-01A

Destroyed 4-07-04 MS

ORIGINAL
File with DWR

STATE OF CALIFORNIA
THE RESOURCES AGENCY
DEPARTMENT OF WATER RESOURCES
WATER WELL DRILLERS REPORT

Do Not Fill In
№ 141774
State Well No. 13S/1E-36J1
Other Well No.

(1) OWNER:
Name [redacted]
Address

(2) LOCATION OF WELL: SOUTH WELL
County Monterey Owner's number, if any
Township, Range, and Section Approx. 500 yds. No. of
Distance from cities, roads, railroads, houses mouth of Salinas River
100 yds. East of Monterey Bay

(3) TYPE OF WORK (check):
New Well [ ] Deepening [X] Reconditioning [ ] Destroying [ ]
If destruction, describe material and procedure in Item 11.

(4) PROPOSED USE (check):
Domestic [X] Industrial [ ] Municipal [ ]
Irrigation [ ] Test Well [ ] Other [ ]

(5) EQUIPMENT:
Rotary [X]
Cable [ ]
Other [ ]

(6) CASING INSTALLED:
STEEL OTHER
SINGLE [X] DOUBLE [ ]

From ft.	To ft.	Diam.	Gage or Wall	Diameter of Bore	From ft.	To ft.
0	320	7"		18"	1080	1488
320	1488	6"				

If gravel packed
Size of gravel #2 Aquaruim
Type of shoe or well ring
Diameter shoe Welded

(7) PERFORATIONS OR SCREEN:
Type of perforation or name of screen

From ft.	To ft.	Perf. per row	Rows per ft.	Size in. x in.
1298	1448	6	72	3/32 Full Flo Stainless steel

(8) CONSTRUCTION:
Was a surface sanitary seal provided? Yes [X] No [ ] To what depth 1080 ft.
Were aquifers sealed against pollution? Yes [X] No [ ] If yes, state depth of strata
From 0 ft. to 1080 ft.
From ft. to ft.
Method of sealing Concrete & gravel shute

(9) WATER LEVELS:
Depth at which water was first found, if known ft.
Standing level before perforating, if known ft.
Standing level after perforating and development ft.

(10) WELL TESTS:
Was pump test made? Yes [ ] No [ ] If yes, by whom?
Yield: gal./min. with ft. drawdown after hrs.
Temperature of water Was a chemical analysis made? Yes [ ] No [ ]
Was electric log made of well? Yes [X] No [ ] If yes, attach copy

(11) WELL LOG:
Total depth 1724 ft. Depth of completed well 1488 ft.
Formations (describe by color, character, size of material and structure)

0 - 648 Original well
648' - 749' Sand
749' - 766' Gray clay, sand
766' - 797' Clay & sand
797' - 828' Gray Clay sand
828' - 859' " " "
859' - 890' " " "
890' - 921' " " "
921' - 952' Sand & Gray clay
952' - 983' Sand & clay
983' - 1019' Gray clay sand
1019' - 1050' Blue clay sand
1050' - 1081' Blue clay
1081' - 1112' Blue clay
1112' - 1143' Blue clay (Sea shell)
1143' - 1174' Blue clay, sand strks
1174' - 1205' Blue clay
1205' - 1236' Blue clay
1236' - 1267' Blue clay
1267' - 1298' " "
1298' - 1329' Clay & sand
1329' - 1360' Clay & sand
1360' - 1391' Clay & sand
1391' - 1421' Clay & sand
1421' - 1456' Clay & sand
1456' - 1479' Blue clay & sand
1479' - 1502' " " " "
1502' - 1571' " " " "
1571' - 1594' " " " "
1594' - 1617' " " " "
1617' - 1640' " " " "
1640' - 1663' " " " "
1663' - 1689' " " " "
1689' - 1704' " " " "
1704' - 1724' " " " "

Perf 1298
1448'

Work started 1/18 19 77 Completed 2/14 19 77

WELL DRILLER'S STATEMENT:
This well was drilled under my jurisdiction and this report is true to the best of my knowledge and belief.

NAME SALINAS PUMP CO.
(Person, firm, or corporation) (Typed or printed)
Address 1128 Madison KKK Lane
Salinas, Ca. 93901
[SIGNED] Aaron Slocum
(Well Driller)
License No. 273053 Dated 2/16 19 77

SKETCH LOCATION OF WELL ON REVERSE SIDE

DWR 188 (REV. 1-66)

RECEIVED

MAR 29 2004

RESOURCE PROTECTION

F.C. #22681

ORIGINAL
File with DWR

STATE OF CALIFORNIA
WELL COMPLETION REPORT
Refer to Instruction Pamphlet

Page 1 of 2

Owner's Well No. #4

No. e011049 - ?

Date Work Began 01/24/04, Ended 03/10/04

Local Permit Agency Monterey Dunes Health Dept.

Permit No. 03-01231 Permit Date 11/18/03

DWR USE ONLY — DO NOT FILL IN
STATE WELL NO./STATION NO. 13S/01E-36J02
LATITUDE
LONGITUDE
APN/TRS/OTHER 13S/01E-36J02

GEOLOGIC LOG

ORIENTATION (✓) X VERTICAL ___ HORIZONTAL ___ ANGLE ___ (SPECIFY)

DRILLING METHOD Direct Rotary FLUID Bentonite

DEPTH FROM SURFACE Ft.	to Ft.	DESCRIPTION *Describe material, grain size, color, etc.*
0	80	Fine to course sand
80	90	Fine to course sand w/blue clay
90	100	Fine to med. sand
100	123	Fine to med. sand w/clay lenses
123	143	Blue clay w/fine to med. sand
143	154	Blue clay w/fine to course sand and gravel
154	165	Fine to course sand w/gravel and rock
165	187	Fine to med. sand & cobbles with clay lenses
187	197	Fine to med. sand
197	219	Fine to course sand
219	250	Fine to course sand & gravel
250	304	Fine to course sand & cobbles
304	314	Fine to course sand w/clay and cobbles
314	355	Fine to course sand w/90% clay
355	366	Fine to course sand w/clay
366	387	Fine to med. sand w/clay lenses
387	408	Fine to med. sand w/50% clay
408	418	Fine to course sand
418	440	Fine to course sand & gravel
440	455	Fine to course sand w/40% clay
455	461	Fine to course sand & gravel with 50% clay
461	485	Fine to course sand & gravel
485	505	Fine to course sand
505	556	Fine to course sand & gravel
556	577	Fine to course sand w/red clay

TOTAL DEPTH OF BORING: 1422 (Feet)

TOTAL DEPTH OF COMPLETED WELL 1364 (Feet)

WELL OWNER

PRESSURE - DEEP

[redacted]

STATE ZIP

WELL LOCATION

Address 195 Monterey Dunes Way

City Castroville

County Monterey

APN Book 229 Page 041 Parcel 004

Township ___ Range ___ Section ___

Latitude ___ DEG. ___ MIN. ___ SEC. NORTH Longitude ___ DEG. ___ MIN. ___ SEC. WEST

LOCATION SKETCH

Illustrate or Describe Distance of Well from Roads, Buildings, Fences, Rivers, etc. and attach a map. Use additional paper if necessary. ***PLEASE BE ACCURATE & COMPLETE.***

ACTIVITY (✓)

X NEW WELL

MODIFICATION/REPAIR
___ Deepen
___ Other (Specify)

___ DESTROY *(Describe Procedures and Materials Under "GEOLOGIC LOG")*

PLANNED USES (✓)
WATER SUPPLY
___ Domestic ___ Public
___ Irrigation ___ Industrial
MONITORING ___
TEST WELL ___
CATHODIC PROTECTION ___
HEAT EXCHANGE ___
DIRECT PUSH ___
INJECTION ___
VAPOR EXTRACTION ___
SPARGING ___
REMEDIATION ___
OTHER (SPECIFY) ___

WATER LEVEL & YIELD OF COMPLETED WELL

DEPTH TO FIRST WATER N/A (Ft.) BELOW SURFACE

DEPTH OF STATIC WATER LEVEL 13 (Ft.) & DATE MEASURED 03/04/04

ESTIMATED YIELD* 200 (GPM) & TEST TYPE Pump

TEST LENGTH 24 (Hrs.) TOTAL DRAWDOWN 42 (Ft.)

** May not be representative of a well's long-term yield.* 24 hour Test

CASING (S)

DEPTH FROM SURFACE Ft.	to Ft.	BORE-HOLE DIA. (Inches)	TYPE (✓) BLANK	SCREEN	CON-DUCTOR	FILL PIPE	MATERIAL / GRADE	INTERNAL DIAMETER (Inches)	GAUGE OR WALL THICKNESS	SLOT SIZE IF ANY (Inches)
0	60	36			X		A53B	29.260	.375	
0	321	28			X		A53B	19.260	.375	
+2	1221	18	X				A53B	8"	.322	
1221	1301	18	X				304ss	8"	.322	
1301	1361	18		X			304ss	8"	XXHD	.040
1361	1364	18	X				304ss	8"	.322	

ANNULAR MATERIAL

DEPTH FROM SURFACE Ft.	to Ft.	TYPE CEMENT (✓)	BENTONITE (✓)	FILL (✓)	FILTER PACK (TYPE/SIZE)
0	60	X			10 sack
0	321	X			10 sack
0	1220	X			Neat cem.
1220	1370			X	8x16

ATTACHMENTS (✓)

___ Geologic Log
___ Well Construction Diagram
X Geophysical Log(s)
___ Soil/Water Chemical Analyses
X Other Site map

ATTACH ADDITIONAL INFORMATION, IF IT EXISTS.

CERTIFICATION STATEMENT

I, the undersigned, certify that this report is complete and accurate to the best of my knowledge and belief.

NAME Rottman Drilling Co.
(PERSON, FIRM, OR CORPORATION) (TYPED OR PRINTED)

ADDRESS 46471 N Division, Lancaster, CA 93535
CITY STATE ZIP

Signed Larry W. Rottman, President 03/19/04 316599
WELL DRILLER/AUTHORIZED REPRESENTATIVE DATE SIGNED C-57 LICENSE NUMBER

DWR 188 REV. 11-97

IF ADDITIONAL SPACE IS NEEDED, USE NEXT CONSECUTIVELY NUMBERED FORM

Copy to WR

ORIGINAL
File with DWR

Page 2 of 2

Owner's Well No. #4

Date Work Began 01/24/04, Ended 03/10/04

Local Permit Agency Monterey Dunes Health Dept.

Permit No. 03-01231 Permit Date 11/18/03

STATE OF CALIFORNIA
WELL COMPLETION REPORT
Refer to Instruction Pamphlet

No. e011049

DWR USE ONLY — DO NOT FILL IN
STATE WELL NO./STATION NO.: 13S/01E-36J02
LATITUDE / LONGITUDE
APN/TRS/OTHER: 13S/01E-36J02

GEOLOGIC LOG

ORIENTATION (✓) X VERTICAL ___ HORIZONTAL ___ ANGLE ___ (SPECIFY)

DRILLING METHOD Direct Rotary FLUID Bentonite

DEPTH FROM SURFACE Ft.	to Ft.	DESCRIPTION *Describe material, grain size, color, etc.*
		lenses
577	610	Fine to course sand, rock & clay
610	620	Fine to course sand
620	630	Fine to course sand & gravel
630	650	Fine to course sand & gravel with clay lenses
650	661	Fine to med. sand with clay
661	681	Fine sand with clay
681	693	Fine sand & gravel w/clay lenses
693	725	80% Silty clay w/20% hard sand
725	737	90% Hard silty clay & sand lenses
737	767	90% Hard silty clay w/sand rock lenses
767	791	95% Hard packed clay - cemented
791	820	Brown silty clay (hard packed)
820	882	Grayish brown clay w/blue stricks
882	945	Clay with rock
945	1011	Clay w/fine sand & silt
1011	1105	20% Clay w/fine to med. sand
1105	1170	Fine sand and silt
1170	1190	Clay w/fine sand, silt & rock
1190	1230	Fine sand, silt & rock
1230	1270	Clay with fine sand
1270	1290	Silt & clay
1290	1365	Fine sand
1365	1391	Clay w/fine sand lenses
1391	1422	Fine sand

TOTAL DEPTH OF BORING: 1422 (Feet)
TOTAL DEPTH OF COMPLETED WELL: 1364 (Feet)

WELL OWNER

[redacted]

WELL LOCATION

Address 195 Monterey Dunes Way
City Castroville
County Monterey
APN Book 229 Page 041 Parcel 004
Township ___ Range ___ Section ___
Latitude ___ DEG. ___ MIN. ___ SEC. NORTH Longitude ___ DEG. ___ MIN. ___ SEC. WEST

LOCATION SKETCH

NORTH
WEST
EAST
SOUTH

Illustrate or Describe Distance of Well from Roads, Buildings, Fences, Rivers, etc. and attach a map. Use additional paper if necessary. PLEASE BE ACCURATE & COMPLETE.

ACTIVITY (✓)

X NEW WELL

MODIFICATION/REPAIR
___ Deepen
___ Other (Specify)

___ DESTROY *(Describe Procedures and Materials Under "GEOLOGIC LOG")*

PLANNED USES (✓)
WATER SUPPLY
___ Domestic ___ Public
___ Irrigation ___ Industrial
MONITORING ___
TEST WELL ___
CATHODIC PROTECTION ___
HEAT EXCHANGE ___
DIRECT PUSH ___
INJECTION ___
VAPOR EXTRACTION ___
SPARGING ___
REMEDIATION ___
OTHER (SPECIFY) ___

WATER LEVEL & YIELD OF COMPLETED WELL

DEPTH TO FIRST WATER 12 (Ft.) BELOW SURFACE
DEPTH OF STATIC WATER LEVEL 13 (Ft.) & DATE MEASURED 03/02/04
ESTIMATED YIELD * 500 (GPM) & TEST TYPE Pump
TEST LENGTH 4 (Hrs.) TOTAL DRAWDOWN 102 (Ft.)
* *May not be representative of a well's long-term yield.* (Step Test)

CASING (S)

DEPTH FROM SURFACE Ft.	to Ft.	BORE-HOLE DIA. (Inches)	TYPE (✓) BLANK	SCREEN	CON-DUCTOR	FILL PIPE	MATERIAL / GRADE	INTERNAL DIAMETER (Inches)	GAUGE OR WALL THICKNESS	SLOT SIZE IF ANY (Inches)
0	60	36			x		A53B	29.260	.375	
0	321	28			x		A53B	19.260	.375	
+2	1221	18	x				A53B	8"	.322	
1221	1301	18	x				304ss	8"	.322	
1301	1361	18		x			304ss	8"	XXHD	.040
1361	1364	18	x				304ss	8"	.322	

ANNULAR MATERIAL

DEPTH FROM SURFACE Ft.	to Ft.	TYPE: CEMENT (✓)	BENTONITE (✓)	FILL (✓)	FILTER PACK (TYPE/SIZE)
0	60	x			10 sack
0	321	x			10 sack
0	1220	x			Neat cem.
1220	1370			x	8x16

ATTACHMENTS (✓)

___ Geologic Log
___ Well Construction Diagram
X Geophysical Log(s)
___ Soil/Water Chemical Analyses
___ Other ___

ATTACH ADDITIONAL INFORMATION, IF IT EXISTS.

CERTIFICATION STATEMENT

I, the undersigned, certify that this report is complete and accurate to the best of my knowledge and belief.

NAME Rottman Drilling Co.
(PERSON, FIRM, OR CORPORATION) (TYPED OR PRINTED)

46471 N Division, Lancaster, CA 93535
ADDRESS CITY STATE ZIP

Signed [signature] Pres.
TITLE DRILLER/AUTHORIZED REPRESENTATIVE

03/19/04
DATE SIGNED

316599
C-57 LICENSE NUMBER

DWR 188 REV. 11-97

IF ADDITIONAL SPACE IS NEEDED, USE NEXT CONSECUTIVELY NUMBERED FORM

135/PIE-363 PC

[redacted]

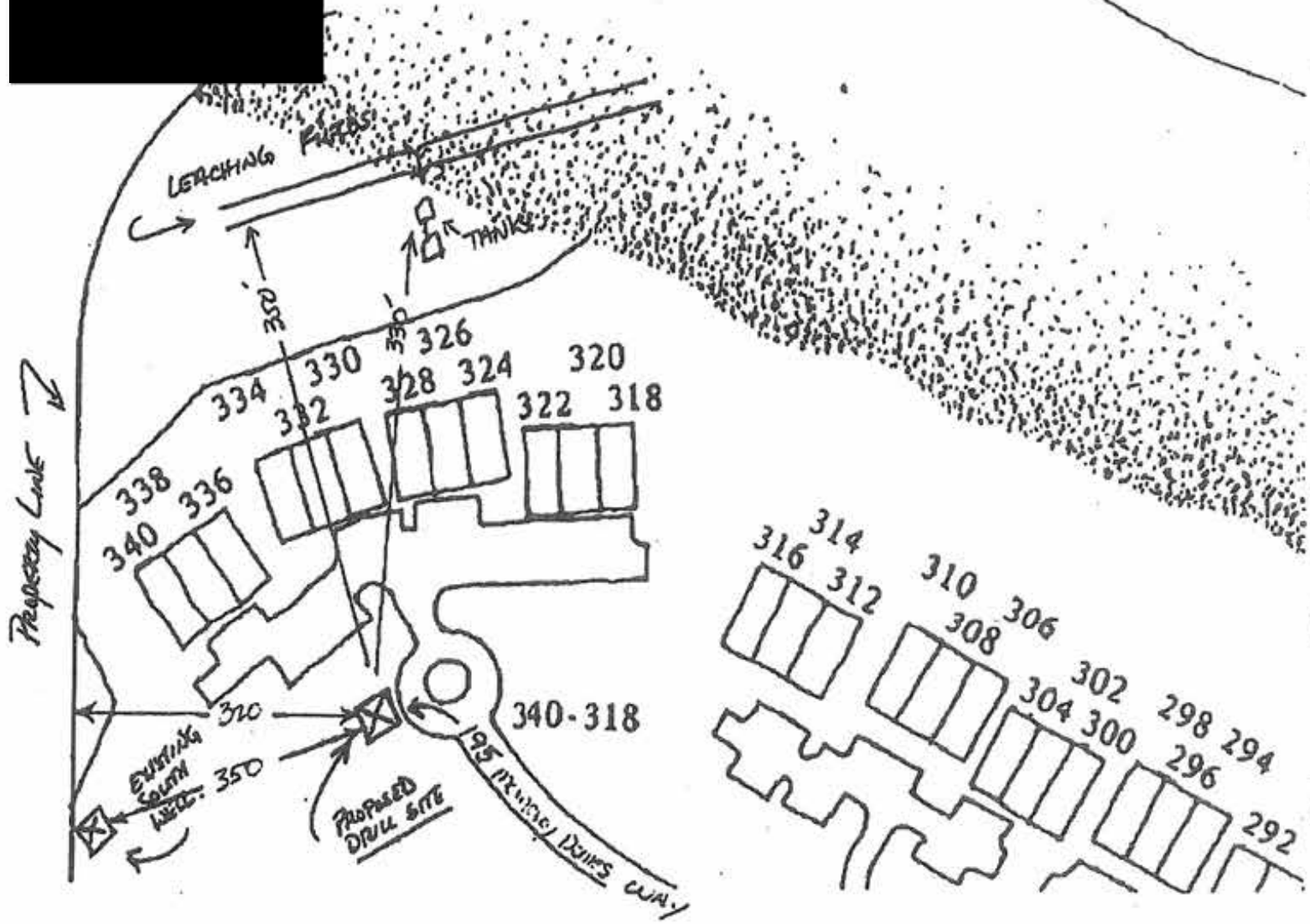

Owner's Copy

STATE OF CALIFORNIA
THE RESOURCES AGENCY
DEPARTMENT OF WATER RESOURCES
WATER WELL DRILLERS REPORT

Do not fill in
No. 071658

Intent No.
Local Permit No. or Date W-2612

State Well No. 13S/2E-19Q3
Other Well No. 900 FT AQ

[redacted]

(2) LOCATION OF WELL (See instructions):
County Monterey Owner's Well Number #3
Well address if different from above
Township 13S Range 2E Section
Distance from cities, roads, railroads, fences, etc. 0.25 mile west of jct. of Molera Rd. & Hwy. 1., 200' ENE of Leonardini #2.

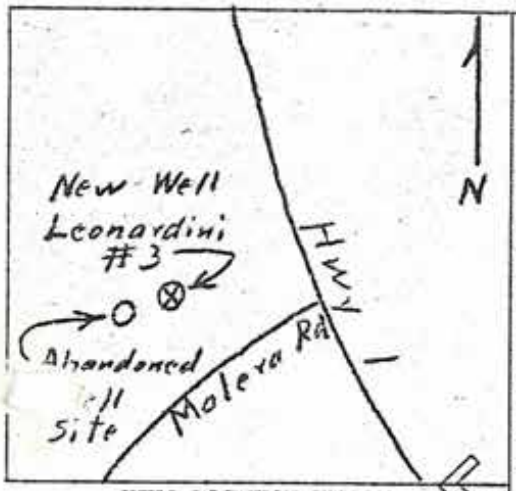

WELL LOCATION SKETCH

(3) TYPE OF WORK:
New Well XX Deepening ☐
Reconstruction ☐
Reconditioning ☐
Horizontal Well ☐
Destruction ☐ (Describe destruction materials and procedures in Item 12)

(4) PROPOSED USE:
Domestic ☐
Irrigation ☒
Industrial ☐
Test Well ☐
Stock ☐
Municipal ☐
Other ☐

(5) EQUIPMENT:
Rotary ☐ Reverse ☒
Cable ☐ Air ☐
Other ☐ Bucket ☐

(6) GRAVEL PACK:
Yes ☒ No ☐ Size 12 x 20
Diameter of bore 28"
Packed from 1190' to 1610 ft.

(7) CASING INSTALLED:
Steel ☒ Plastic ☐ Concrete ☐

From ft.	To ft.	Dia. in.	Gage or Wall
0	566	16	5/16"
566	1220	12	¼"
1250	1262	12	¼"

(8) PERFORATIONS:
Type of perforation or size of screen

From ft.	To ft.	Slot size
1220	1250	3/32"
1200	1550	

(9) WELL SEAL:
Was surface sanitary seal provided? Yes ☒ No ☐ If yes, to depth 170 ft.
Were strata sealed against pollution? Yes ☒ No ☐ Interval ft.
Method of sealing Concrete 580' to 600' & 1080' to 1190'

(10) WATER LEVELS:
Depth of first water, if known 18' ft.
Standing level after well completion +1.5' AGL ft.

(11) WELL TESTS:
Was well test made? Yes ☒ No ☐ If yes, by whom? Luhdorff
Type of test Pump ☒ Bailer ☐ Air lift ☐
Depth to water at start of test +1.5 ft. At end of test 233.8 ft
Yield 1500 gal/min after 24 hours Water temperature 92°F
Chemical analysis made? Yes ☒ No ☐ If yes, by whom? P.G. & E.
Was electric log made? Yes ☒ No ☐ If yes, attach copy to this report

(12) WELL LOG: Total depth 1610 ft. Depth of completed well 1562 ft.

from ft.	to ft.	Formation (Describe by color, character, size or material)
0	12	Clay
12	22	Sandy Clay
22	36	Sand & Gravel
36	39	Yellow Clay
39	60	Fine Sand w/Rock
60	70	Blue Sandy Clay
70	83	Blue Clay
83	131	Sand Gravel & Rock
131	220	Yellow & Blue Clay
220	315	Rock & Clay Shale
315	412	Blue Sandy Clay
412	433	Sand w/Clay
433	975	Blue Sandy Clay ?
975	1095	Sand Gravel & Rock
1095	1142	Blue Sandy Clay
1142	1155	Clay Blue
1155	1170	Sand & Shale
1170	1195	Blue Clay
1195	1247	Sand & Blue Clay
1247	1295	Blue Clay
1295	1308	Sand & Blue Clay
1308	1317	Sandy Blue Clay
1317	1380	Sand, Shale, Blue Clay
1380	1395	Sandy Blue Clay
1395	1475	Sand, Shale, Rock
1475	1488	Sandy Blue Clay
1488	1500	Sand & Clay
1500	1519	Fine Sand & Clay
1519	1610	Fine Sandy Clay

POOR DESCRIPTION
ELECTRIC LOG SHOWS MUCH MORE VARIATION
good

1550
1562

Work started 10 Feb. 1980 Completed 2 May 1980

WELL DRILLER'S STATEMENT:
This well was drilled under my jurisdiction and this report is true to the best of my knowledge and belief.
SIGNED Robert L. Vincent (Well Driller)
NAME E.E. Luhdorff Co./Div. of Layne-Western Co., Inc (Person, firm, or corporation) (Typed or printed)
Address P.O. Box 1326, 275 Co. Rd. 98
City Woodland, CA Zip 95695
License No. 334205 Date of this report 5-20-80

COPY FOR PUBLIC USE ONLY
WATER QUALITY

DWR 188 (REV. 7-76) IF ADDITIONAL SPACE IS NEEDED, USE NEXT CONSECUTIVELY NUMBERED FORM

13S/2E-31A2 2

Do not fill in

No. 064000

State Well No. ~~13/02-30~~

Other Well No. 13S/2E-31A2

ORIGINAL

File with DWR

STATE OF CALIFORNIA
THE RESOURCES AGENCY
DEPARTMENT OF WATER RESOURCES

WATER WELL DRILLERS REPORT

of Intent No.

Permit No. or Date 3628

[redacted]

2) LOCATION OF WELL (See instructions):

County Monterey

Well address if different from above [redacted]

Township Castroville Range Section

Distance from cities, roads, railroads, fences, etc.



WELL LOCATION SKETCH

(3) TYPE OF WORK:

New Well ☒ Deepening ☐
Reconstruction ☐
Reconditioning ☐
Horizontal Well ☐
Destruction ☐ (Describe destruction materials and procedures in Item 12)

(4) PROPOSED USE:

Domestic ☐
Irrigation ☒
Industrial ☐
Test Well ☐
Stock ☐
Municipal ☐
Other ☐

5) EQUIPMENT:

Rotary ☒ Reverse ☐
Cable ☐ Air ☐
Other ☐ Bucket ☐

(6) GRAVEL PACK:

Yes ☒ No ☐ Size 6X12, 8X16
Diameter of bore 26
Packed from 850 to 1600 ft.

7) CASING INSTALLED:

Steel ☒ Plastic ☐ Concrete ☐

From ft.	To ft.	Dia. in.	Gage or Wall
0	400	16	3/8
400	1600	12	5/16

(8) PERFORATIONS:

Type of perforation or size of screen

From ft.	To ft.	Slot size
850	1600	332

9) WELL SEAL:

Was surface sanitary seal provided? Yes ☒ No ☐ If yes, to depth 850 ft.
Were strata sealed against pollution? Yes ☒ No ☐ Interval 0-850 ft.
Method of sealing Concrete

10) WATER LEVELS:

Depth of first water, if known 4' ft.
Standing level after well completion 26' ft.

11) WELL TESTS:

Was well test made? Yes ☒ No ☐ If yes, by whom? Salinas Pump
Type of test Pump ☒ Bailer ☐ Air lift ☐
Depth to water at start of test 26' ft. At end of test ~~26~~ N/A ft
Yield 3000 gal/min after 48 hours Water temperature warm
Chemical analysis made? Yes ☐ No ☐ If yes, by whom?
Was electric log made? Yes ☒ No ☐ If yes, attach copy to this report

(12) WELL LOG: Total depth 1635 ft. Depth of completed well 1600 ft.

from ft.	to ft.	Formation (Describe by color, character, size or material)
0	3	Black top soil
3	8	Sandy yellow clay
8	40	brown clay
40	79	soft blue caly
79	95	fine sand
95	121	soft blue clay & sand
121	142	fine sand
142	190	coarse sand & pea gravel
190	235	yellow clay & sand
235	338	red sand
338	343	yellow clay
343	408	med coarse sand
408	430	coarse sand
430	490	gravel, coarse sand
490	578	gravel & coarse sand, sktYel cly
578	584	yellow clay
584	645	coarse sand colored
645	656	coarse sand & red clay
656	705	coarse sand, yellow & gravel
705	790	sandy yellow & blue clay
790	894	yellow clay skts blue clay
894	950	yellow clay&some blue & wht
		clay, skts sand
950	982	Blue & yellow clay
982	1030	blue clay & yellow &brn
1030	1092	Blue clay & fine blk sand
1092	1114	coarse sand & fine aand
1114	1180	blk fine sand & blue clay
1180	1270	blue clay & fine sand, sm gravel
1270	1312	blue clay & blk sand
1312	1334	blk sand & blue clay, sm gravel
1334	1422	blue clay & blk sand
1422	1450	red coarse sand
1450	1532	blk sand & blue clay
1532	1635	blue & wht clay & blk sand

Work started 5/21/85, 19 Completed 9/30/85, 19

WELL DRILLER'S STATEMENT:

This well was drilled under my jurisdiction and this report is true to the best of my knowledge and belief.

Signed [signature] (Well Driller)

NAME Salinas Pump Co.
(Person, firm, or corporation) (Typed or printed)

Address 324 Kings St.

City Salinas, Ca. Zip 93905

License No. 273053 Date of this report 9/25/85

UNOFFICIAL COPY
NOT FOR PUBLIC USE
WATER QUALITY

DWR 188 (REV. 7-76) IF ADDITIONAL SPACE IS NEEDED, USE NEXT CONSECUTIVELY NUMBERED FORM

TRIPLICATE
Owner's Copy

Intent No._____
Permit No. or Date_____

STATE OF CALIFORNIA
THE RESOURCES AGENCY
DEPARTMENT OF WATER RESOURCES

WATER WELL DRILLERS REPORT

Do not fill in
No. 176635

State Well No. 13S/2E-32E5
Other Well No._____

[redacted]

(2) LOCATION OF WELL (See instructions):

County Monterey County Owner's Well Number_____
Well address if different from above_____
Township 13S Range 2E Section 32E
Distance from cities, roads, railroads, fences, etc.
1 mile northwest of Molera Rd., 1/2 mile north east in field

WELL LOCATION SKETCH

(3) TYPE OF WORK:

New Well XX Deepening ☐
Reconstruction ☐
Reconditioning ☐
Horizontal Well ☐
Destruction ☐ (Describe destruction materials and procedures in Item 12)

(4) PROPOSED USE:

Domestic ☐
Irrigation ☐
Industrial ☐
Test Well ☐
Stock ☐
Municipal ☐
Other Observation ☒

(5) EQUIPMENT:

Rotary ☒ direct Reverse ☐
Cable ☐ Air ☐
Other ☐ Bucket ☐

(6) GRAVEL PACK:

Yes ☒ No ☐ Size Monterey sand #6
Diameter of bore 15"
Packed from_____ to_____ ft.

(7) CASING INSTALLED:

Steel XX Plastic ☐ Concrete ☐

From ft.	To ft.	Dia. in.	Gage or Wall
0-	120	8x3/16	
20	123=	8-6" reducer	
23	775	6"	

(8) PERFORATIONS:

Type of perforation or size of screen 6 5/8X1/4 wall

From ft.	To ft.	Slot size
775	1585	050-065

(9) WELL SEAL

casing cont; 1585'- 1605' Plain

Was surface sanitary seal provided? Yes ☒ No ☐ If yes, to depth 755 ft.
Were strata sealed against pollution? Yes ☐ No ☐ Interval_____ ft.
Method of sealing Cement

(10) WATER LEVELS:

Depth of first water, if known_____ ft.
Standing level after well completion_____ ft.

(11) WELL TESTS:

Was well test made? Yes ☐ No ☐ If yes, by whom?_____
Type of test Pump ☐ Bailer ☐ Air lift ☐
Depth to water at start of test_____ ft. At end of test_____ ft
Discharge_____ gal/min after_____ hours Water temperature_____
Chemical analysis made? Yes ☐ No ☐ If yes, by whom?_____
Electric log made? Yes ☐ No ☐ If yes, attach copy to this report

(12) WELL LOG:

Total depth 1650 ft. Depth of completed well 1605 ft.

from ft.	to ft.	Formation (Describe by color, character, size or material)
-0-	- 4	Black top soil
4	- 60	Sandy brown clay
60	- 70	Clay
70	- 90	Sand
90	- 115	Clay
115	- 140	Gravel & Sand
140	- 150	Clay
150	- 180	Sand
180	- 245	Sandy clay
245	- 290	Gravel (large) & sand mix
290	- 310	Clay
310	- 340	Sand & Gravel
340	- 410	Sandy clay
410	- 425	Sand & Gravel
425	- 440	Clay
440	- 485	Sand & Gravel
485	- 585	Sandy clay
585	- 595	Sand
595	- 780	Clay with sand streaks
780	- 800	Sand
800	- 960	Clay with occassional sand streaks
960	- 975	Sand
975	- 1105	Clay
1105	- 1115	Sand (cemented)
1115	- 1430	Clay with some sand streaks
1430	- 1460	Sand
1460	- 1470	Clay
1470	- 1530	Sand
1530	- 1540	Clay
1540	- 1570	Sand
1570	- 1650	Clay

Work started 8-10 1984 Completed 10-15- 1984

WELL DRILLER'S STATEMENT:

This well was drilled under my jurisdiction and this report is true to the best of my knowledge and belief.

Signed_____ (Well Driller)

NAME EATON DRILLING CO
(Person, firm, or corporation) (Typed or printed)
Address P.O. BOX. 975
City WOODLAND, CA. Zip 95695
License No. 133783 C57 Date of this report 11-15-84

DWR 188 (REV. 7-76) IF ADDITIONAL SPACE IS NEEDED, USE NEXT CONSECUTIVELY NUMBERED FORM

CAVGC/MRRP

900'A.

ORIGINAL

File with DWR

STATE OF CALIFORNIA
THE RESOURCES AGENCY
DEPARTMENT OF WATER RESOURCES

WATER WELL DRILLERS REPORT

Do not fill in

No. 225551

State Well No. 13S/2E-32M2

Other Well No.

N. of Intent No.

L. mit No. or Date

[redacted]

(2) LOCATION OF WELL (See instructions):

County Monterey Owner's Well Number

Well address if different from above

Township Range Section

Distance from cities, roads, railroads, fences, etc.

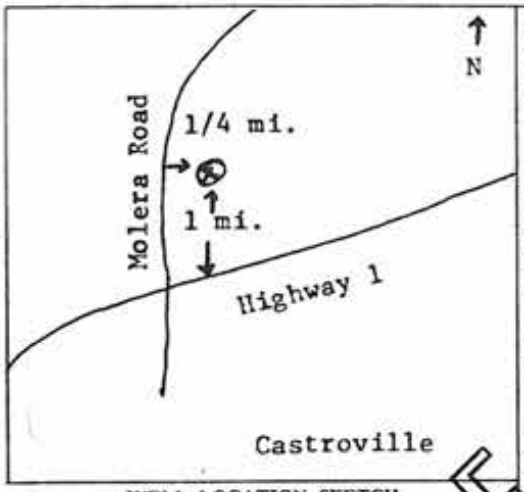

WELL LOCATION SKETCH

(3) TYPE OF WORK:

New Well ☒ Deepening ☐
Reconstruction ☐
Reconditioning ☐
Horizontal Well ☐
Destruction ☐ (Describe destruction materials and procedures in Item 12)

(4) PROPOSED USE:

Domestic ☐
Irrigation ☒
Industrial ☐
Test Well ☐
Stock ☐
Municipal ☐
Other ☐

(5) EQUIPMENT:

Rotary ☒ Reverse ☐
Cable ☐ Air ☐
Other ☐ Bucket ☐

(6) GRAVEL PACK:

Yes ☒ No ☐ Size 8 x 16
Diameter of bore 24"
Packed from 790 to 1630 ft.

(7) CASING INSTALLED:

Steel ☐ Plastic ☐ Concrete ☐

(8) PERFORATIONS:

Type of perforation or size of screen .060 Bell Flow

From ft.	To ft.	Dia. in.	Gage or Wall	From ft.	To ft.	Slot size
0	400	16	5/16	780	1590	.060
400	780	12	"			
1590	1610	12	"			

(9) WELL SEAL:

Was surface sanitary seal provided? Yes ☒ No ☐ If yes, to depth 780' ft.
Were strata sealed against pollution? Yes ☐ No ☐ Interval ft.
Method of sealing cement grout

(10) WATER LEVELS:

Depth of first water, if known ft.
Standing level after well completion 19' ft.

(11) WELL TESTS:

Was well test made? Yes ☐ No ☐ If yes, by whom?
Type of test Pump ☐ Bailer ☐ Air lift ☐
D to water at start of test 19 ft. At end of test 190 ft
D 2260 gal/min after 3 hours Water temperature
C l analysis made? Yes ☐ No ☒ If yes, by whom?
Wa electric log made? Yes ☒ No ☐ If yes, attach copy to this report

(12) WELL LOG:

Total depth ft. Depth of completed well ft.

from ft.	to ft.	Formation (Describe by color, character, size or material)
0	75	Blue
75	90	Sand & gravel
90	115	Blue Clay
115	120	Sand
120	124	Wood
124	145	Sand & gravel
145	154	Blue clay
154	211	Sand & gravel & boulders
211	260	Clay -- brown, hard
260	289	Brown sandy clay
289	295	Cemented cobbles & sand
295	308	Sticky tan & gray clay
308	321	Sandy brown clay with some gravel
321	337	Blue clay & shale, some br. clay
337	342	Cemented sand & gravel
342	350	Brown sandy clay
350	362	Brown sticky clay
362	405	Brown sandy clay
405	430	Coarse sand
430	441	Sticky gray clay
441	540	Sand & gravel, streaks white clay
540	570	Clay & small gravel
570	620	Coarse sand
620	665	Reddish brown sandy clay
665	740	Tan & gray sticky clay
740	760	Blue clay
760	765	Sticky gray clay
765	780	Tan clay
780	800	Sand & gravel
800	847	Tan clay
847	962	Blue clay
962	980	Sand & gravel
980	-1020	Blue clay
1020	-1050	Streaks of sand, gravel & bl. clay
1050	-1068	Sand & gravel
1068	-1102	Blue clay
1102	-1150	Hard cemented sand & gravel
1150	-1160	Blue sandy clay

Work started 19 Completed 19

WELL DRILLER'S STATEMENT:

This well was drilled under my jurisdiction and this report is true to the best of my knowledge and belief.

SIGNED [signature] (Well Driller)

NAME Cofferdam Unwatering Corporation (Person, firm, or corporation) (Typed or printed)

Address 3362 Fitzgerald Road

City Rancho Cordova, California Zip 95670

License No. 292555 Date of this report 12-5-84

DO NOT FOR PUBLIC USE
WATER CODE SECTIONS 13750

DWR 188 (REV. 7-76) IF ADDITIONAL SPACE IS NEEDED, USE NEXT CONSECUTIVELY NUMBERED FORM

AL

th DWR

STATE OF CALIFORNIA
THE RESOURCES AGENCY
DEPARTMENT OF WATER RESOURCES

WATER WELL DRILLERS REPORT

Do not fill in

No. 225552

State Well No. 13S/2E-32M2

Other Well No.

f Intent No.

Permit No. or Date

[redacted]

(1) WNER: Name

Address

City Zip

(2) LOCATION OF WELL (See instructions):

County Owner's Well Number

Well address if different from above

Township Range Section

Distance from cities, roads, railroads, fences, etc.

WELL LOCATION SKETCH

(3) TYPE OF WORK:

New Well ☐ Deepening ☐

Reconstruction ☐

Reconditioning ☐

Horizontal Well ☐

Destruction ☐ (Describe destruction materials and procedures in Item 12)

(4) PROPOSED USE:

Domestic ☐

Irrigation ☐

Industrial ☐

Test Well ☐

Stock ☐

Municipal ☐

Other ☐

(5) EQUIPMENT:

Rotary ☐ Reverse ☐

Cable ☐ Air ☐

Other ☐ Bucket ☐

(6) GRAVEL PACK:

Yes ☐ No ☐ Size

Diameter of bore

Packed from to ft.

(7) CASING INSTALLED:

Steel ☐ Plastic ☐ Concrete ☐

From ft.	To ft.	Dia. in.	Gage or Wall

(8) PERFORATIONS:

Type of perforation or size of screen

From ft.	To ft.	Slot size

(9) WELL SEAL:

Was surface sanitary seal provided? Yes ☐ No ☐ If yes, to depth ft.

Were strata sealed against pollution? Yes ☐ No ☐ Interval ft.

Method of sealing

(10) WATER LEVELS:

Depth of first water, if known ft.

Standing level after well completion ft.

(11) WELL TESTS:

Was well test made? Yes ☐ No ☐ If yes, by whom?

Type of test Pump ☐ Bailer ☐ Air lift ☐

Depth to water at start of test ft. At end of test ft.

Yield gal/min after hours Water temperature

Chemical analysis made? Yes ☐ No ☐ If yes, by whom?

Electric log made? Yes ☐ No ☐ If yes, attach copy to this report

(12) WELL LOG: Total depth ft. Depth of completed well ft.

from ft.	to ft.	Formation (Describe by color, character, size or material)
1160	1172	Hard cemented sand & gravel
1172	1195	Blue clay
1195	1220	Sand & gravel, streaks of shale
1220	1282	Blue sandy clay
1282	1340	Hard shale, streaks of sand & gravel
1340	1353	Blue clay
1353	1357	Cemented sand & gravel
1357	1360	Blue clay
1360	1517	Cemented sand & gravel, streaks of shale
1517	1525	White clay
1525	1630	Blue clay, shale & streaks of sand & gravel

Work started 19 Completed 19

WELL DRILLER'S STATEMENT:

This well was drilled under my jurisdiction and this report is true to the best of my knowledge and belief.

SIGNED (Well Driller)

NAME (Person, firm, or corporation) (Typed or printed)

Address

City Zip

License No. Date of this report

COPY NOT FOR PUBLIC USE
WATER CODE SEC. 13752

ORIGINAL

File with DWR

STATE OF CALIFORNIA
THE RESOURCES AGENCY
DEPARTMENT OF WATER RESOURCES

WATER WELL DRILLERS REPORT

Do not fill in

No. 232071

State Well No. 13/02-34

Other Well No. 13S/2E-34M

Notice of Intent No.

Permit No. or Date W-2189

(1) OWNER: N[redacted]

Address

City

(2) LOCATION OF WELL (See instructions):

County Monterey Owner's Well Number 30-262-05

Well address if different from above

Township Range Section

Distance from cities, roads, railroads, fences, etc.

Corner of Railroad Ave & Hwy 183

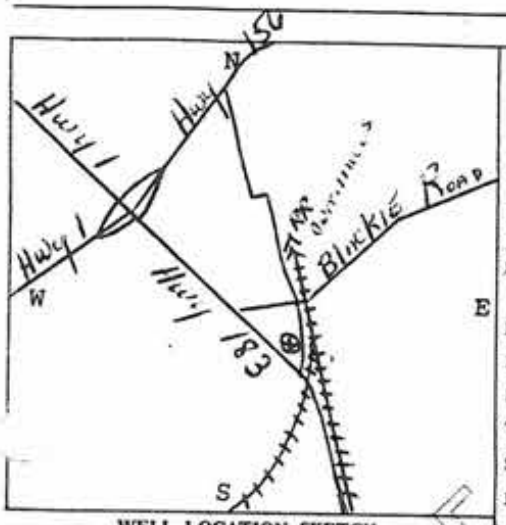

WELL LOCATION SKETCH

(3) TYPE OF WORK:

New Well ☒ Deepening ☐
Reconstruction ☐
Reconditioning ☐
Horizontal Well ☐
Destruction ☐ (Describe destruction materials and procedures in Item 12)

(4) PROPOSED USE:

Domestic ☐
Irrigation ☐
Industrial ☐
Test Well ☐
Stock ☐
Municipal ☒
Other ☒

(5) EQUIPMENT:

Rotary ☒ Reverse ☒
Cable ☐ Air ☐
Other ☐ Bucket ☐

(6) GRAVEL PACK:

Yes ☒ No ☐ Size #8 Sand
Diameter of bore 28"
Packed from 350 to 630 ft.

(7) CASING INSTALLED:

Steel ☒ Plastic ☐ Concrete ☐

From ft.	To ft.	Dia. in.	Gage or Wall
0	60	30	.281
0	370	16	.312
450	510	16	.312
570	590	16	.312
610	630	16	.312

(8) PERFORATIONS:

Type of perforation or size of screen: Stainless Steel Type 304

From ft.	To ft.	Slot size
370	450	.50
570	570	.50
590	610	.50

(9) WELL SEAL:

Was surface sanitary seal provided? Yes ☒ No ☐ If yes, to depth 60 ft.

Were strata sealed against pollution? Yes ☒ No ☐ Interval 0-350 ft.

Method of sealing Pumped Grout Seal

(10) WATER LEVELS:

Depth of first water, if known ft.

Standing level after well completion ft.

(11) WELL TESTS:

Was well test made? Yes ☒ No ☐ If yes, by whom? Maggiora Bros

Type of test Pump ☒ Bailer ☐ Air lift ☐

See Attached Report

Depth to water at start of test ft. At end of test ft

Yield ge gal/min after hours Water temperature

Chemical analysis made? Yes ☒ 1 No ☐ If yes, by whom? Soil Control

Electric log made? Yes ☒ No ☐ If yes, attach copy to this report

(12) WELL LOG: Total depth 645 ft. Depth of completed well 630 ft.

from ft.	to ft.	Formation (Describe by color, character, size or material)
0	5	Clay
5	80	Sand
80	85	Blue Clay & Shells
85	115	Coarse Sand
115	175	Coarse Sand & Clay
175	325	Coarse Sand
325	370	Coarse Sand & Gray Clay
370	490	Gravel
490	505	Gravel & Clay
505	535	Brown Clay
535	565	Gravel
565	580	Clay
580	595	Sand
595	625	Sand, Gravel & Clay
625	645	Sand & Clay
		Test Hole Portion Continued
645	655	Sand
655	670	Blue Clay & Coarse Sand
670	685	Clay & Gravel
685	715	Brown Clay
715	735	Gravel & Clay
735	760	Brown Clay
760	880	Blue Clay & Gravel
880	910	Blue Clay & Sand
910	955	Sandy Clay
955	965	Hard Sandstone
965	970	Blue Clay & Sand
970	985	Brown & Blue Sand
985	1000	Brown Clay, Hard Rock & Sand
1000	1060	Brown Sandy Clay & Hard Rock

Work started 6-28 1982 Completed 7-9 1982

WELL DRILLER'S STATEMENT:

This well was drilled under my jurisdiction and this report is true to the best of my knowledge and belief.

SIGNED (Well Driller)

NAME Maggiora Bros. Drilling, Inc.
(Person, firm, or corporation) (Typed or printed)

Address 595 Airport Boulevard

City Watsonville, CA Zip 95076

License No. C-57-249957 Date of this report Sept. 29, 1982

DO NOT DETACH FROM ORIGINAL WATER WELL RECORD

DWR 188 (REV. 7-76) IF ADDITIONAL SPACE IS NEEDED, USE NEXT CONSECUTIVELY NUMBERED FORM

QUADRUPLICATE FC#22274
For Local Requirements
Page 1 of 4
Owner's Well No. [redacted]
Date Work Began 4/26/00, Ended 6/8/00
Local Permit Agency Monterey County Dept. of Health Salinas CA
Permit No. 00-055 Permit Date 03-08-00

STATE OF CALIFORNIA
WELL COMPLETION REPORT
Refer to Instruction Pamphlet
No. 767051

DWR USE ONLY — DO NOT FILL IN
14S/01E-24L02
STATE WELL NO./STATION NO.
LATITUDE LONGITUDE
14S/01E-24L02
APN/TRS/OTHER

14S/01E-24L02

GEOLOGIC LOG

ORIENTATION (✓) X VERTICAL ___ HORIZONTAL ___ ANGLE ___ (SPECIFY)
DRILLING METHOD Hydraulic Mud Rotary FLUID Bentonite Mud

DEPTH FROM SURFACE Ft.	to Ft.	DESCRIPTION *Describe material, grain size, color, etc.*
0	90	Dune sand, coarse to very coarse with some finer snads
90	170	Gravelly sand, C to VC sand and gravels
170	190	Clayey VF sand with silt
190	230	Gravelly sand, C to VC sand and gravels
230	270	Sandy clayey silt
270	330	Gravelly sand, C to VC sand and gravels with some silt
330	380	Sandy clayey silt
380	440	Sand, C to VC
440	540	Sands, fine sand with silt and medium to VC sand
540	570	Clayey VF sand with silt
570	630	Partially cemented sands
630	660	Silt
660	680	Granulas of fine cemented sands
680	700	Gravally VC sands
700	900	Silty clays and shales
900	970	Interbedded silts, clays and fine sands
970	1040	Silty clays with shell fragments
1040	1080	Sandy silt
1080	1120	Shale with some clays and shell fragments
1120	1370	Interbedded silts, clays and fine sands
1370	1700	Shales/Clays
1700	1800	Bedded sands, VC to fine sand, some partially cemented
1800	1820	Gravelly, silty clay
1820	1880	Gravels and shale fragments
1880	2000	Shale fragments
2000	core	Very fine sands

TOTAL DEPTH OF BORING 2012 (Feet)
TOTAL DEPTH OF COMPLETED WELL 1820 (Feet)

WELL OWNER

[redacted]

LOCATION

Address 11 Reservation Road
City Marina
County Monterey
APN Book ___ Page ___ Parcel ___
Township 14S Range 01E Section 24K
Latitude 36 41 57 NORTH (DEG. MIN. SEC.) Longitude 121 48 28 WEST (DEG. MIN. SEC.)

LOCATION SKETCH

NORTH
(NOT TO SCALE)

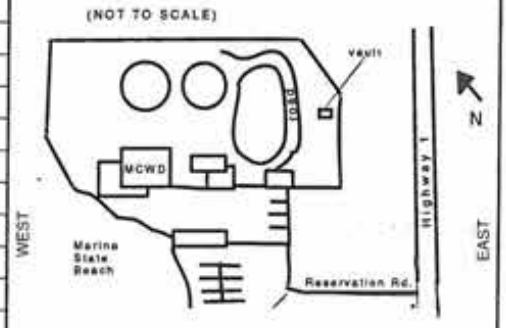

SOUTH

Illustrate or Describe Distance of Well from Roads, Buildings, Fences, Rivers, etc. and attach a map. Use additional paper if necessary. ***PLEASE BE ACCURATE & COMPLETE.***

ACTIVITY (✓)

X NEW WELL
MODIFICATION/REPAIR
___ Deepen
___ Other (Specify)
___ DESTROY *(Describe Procedures and Materials Under "GEOLOGIC LOG")*

PLANNED USES (✓)

WATER SUPPLY
___ Domestic ___ Public
___ Irrigation ___ Industrial
X MONITORING
___ TEST WELL
___ CATHODIC PROTECTION
___ HEAT EXCHANGE
___ DIRECT PUSH
___ INJECTION
___ VAPOR EXTRACTION
___ SPARGING
___ REMEDIATION
___ OTHER (SPECIFY)

WATER LEVEL & YIELD OF COMPLETED WELL

DEPTH TO FIRST WATER ___ (Ft.) BELOW SURFACE
DEPTH OF STATIC WATER LEVEL ___ (Ft.) & DATE MEASURED ___
ESTIMATED YIELD * ___ (GPM) & TEST TYPE ___
TEST LENGTH ___ (Hrs.) TOTAL DRAWDOWN ___ (Ft.)
** May not be representative of a well's long-term yield.*

CASING (S)

DEPTH FROM SURFACE Ft.	to Ft.	BORE-HOLE DIA. (Inches)	TYPE (✓) BLANK	SCREEN	CON-DUCTOR	FILL PIPE	MATERIAL / GRADE	INTERNAL DIAMETER (Inches)	GAUGE OR WALL THICKNESS	SLOT SIZE IF ANY (Inches)
0'	1455'	9.88"								
1455'	1872'	7.88"								
1872'	2012'	4.5"								
0	1820		X				PVC		schd 80	
1820	1880			X			PVC	2"	schd 80	0.020 x 1.2
1880	1820		X				PVC		schd 80	

ANNULAR MATERIAL

DEPTH FROM SURFACE Ft.	to Ft.	TYPE CE-MENT (✓)	BEN-TONITE (✓)	FILL (✓)	FILTER PACK (TYPE/SIZE)
2012'	1745'			X	RMC#3, coarse aqr.
1442'	1384'			X	RMC#3, coarse aqr.
1098'	994'			X	RMC#3, coarse aqr
974'	898'			X	RMC #3
All other depths			X		

ATTACHMENTS (✓)

X Geologic Log
X Well Construction Diagram
X Geophysical Log(s)
X Soil/Water Chemical Analyses
X Other On File @ USGS San Diego

ATTACH ADDITIONAL INFORMATION, IF IT EXISTS.

CERTIFICATION STATEMENT

I, the undersigned, certify that this report is complete and accurate to the best of my knowledge and belief.

NAME United States Geological Survey (858) 637-9005
(PERSON, FIRM, OR CORPORATION) (TYPED OR PRINTED)

ADDRESS 5735 Kearny Villa Rd, Suite O CITY San Diego STATE CA ZIP 92123

Signed [signature] WELL DRILLER/AUTHORIZED REPRESENTATIVE DATE SIGNED 6/23/00 C-57 LICENSE NUMBER

DWR 188 REV. 11-97

IF ADDITIONAL SPACE IS NEEDED, USE NEXT CONSECUTIVELY NUMBERED FORM

173/01E-24L02

SITE I.D.: 3641571214828	COMPLETION DATE: 6/8/2000
STATION NAME: 14S/01E-24K	TOTAL DEPTH: 2012'
USGS SITE: [redacted]	WELL FINISH: VAULT
OWNER: [redacted]	

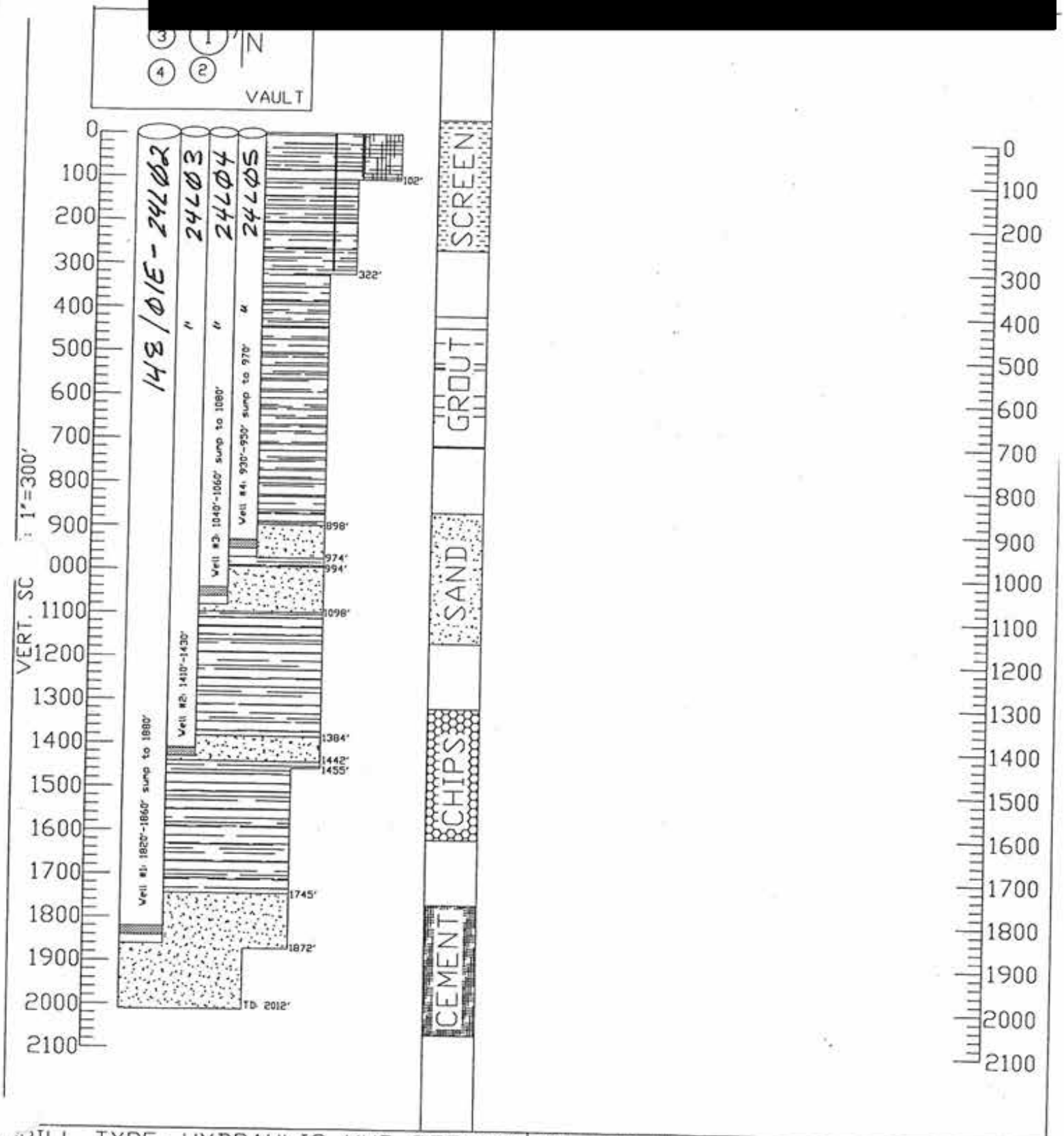

DRILL TYPE: HYDRAULIC MUD ROTARY	DRILLER: USGS WESTERN REGION CREW
CASING TYPE: SCHD. 80 PVC 20' SEC.	SCREEN TYPE: SCHD. 80 1.5"x0.02"SLOTS
GROUT: ENVIROPLUG GROUT 30% SOLIDS	SAND: RMC #3
BOREHOLE DIA: 19 1/2":0-102';13 7/8":102-322';9 7/8":322-1455';7 7/8":1455-1872';4 1/2":1872-2012'	

QUADRUPLICATE FC#22275
For Local Requirements
Page 2 of 4
Owner's Well No. [redacted]
Date Work Began 4/26/00 Ended 6/8/00
Local Permit Agency Monterey County Dept. of Health Salinas CA
Permit No. 00-055 Permit Date 03-08-00

STATE OF CALIFORNIA
WELL COMPLETION REPORT
Refer to Instruction Pamphlet
No. 767052

DWR USE ONLY — DO NOT FILL IN
14S/01E-24L03
STATE WELL NO./STATION NO.
LATITUDE LONGITUDE
14S/01E-24L03
APN/TRS/OTHER

14S/02E-24L03

GEOLOGIC LOG

ORIENTATION (✓) X VERTICAL ___ HORIZONTAL ___ ANGLE ___ (SPECIFY)
DRILLING METHOD Hydraulic Mud Rotary FLUID Bentonite Mud

DEPTH FROM SURFACE Ft.	to Ft.	DESCRIPTION *Describe material, grain size, color, etc.*
0	90	Dune sand, coarse to very coarse with some finer snads
90	170	Gravelly sand, C to VC sand and gravels
170	190	Clayey VF sand with silt
190	230	Gravelly sand, C to VC sand and gravels
230	270	Sandy clayey silt
270	330	Gravelly sand, C to VC sand and gravels with some silt
330	380	Sandy clayey silt
380	440	Sand, C to VC
440	540	Sands, fine sand with silt and medium to VC sand
540	570	Clayey VF sand with silt
570	630	Partially cemented sands
630	660	Silt
660	680	Granulas of fine cemented sands
680	700	Gravally VC sands
700	900	Silty clays and shales
900	970	Interbedded silts, clays and fine sands
970	1040	Silty clays with shell fragments
1040	1080	Sandy silt
1080	1120	Shale with some clays and shell fragments
1120	1370	Interbedded silts, clays and fine sands
1370	1700	Shales/Clays
1700	1800	Bedded sands, VC to fine sand, some partially cemented
1800	1820	Gravelly, silty clay
1820	1880	Gravels and shale fragments
1880	2000	Shale fragments
2000	core	Very fine sands

TOTAL DEPTH OF BORING 2012 (Feet)
TOTAL DEPTH OF COMPLETED WELL 1420 (Feet)

WELL OWNER

[redacted]
Address 11 Reservation Road
City Marina
County Monterey
APN Book ___ Page ___ Parcel ___
Township 14S Range 01E Section 24K
Latitude 36 41 57 NORTH (DEG. MIN. SEC.) Longitude 121 48 28 WEST (DEG. MIN. SEC.)

LOCATION SKETCH

NORTH
(NOT TO SCALE)

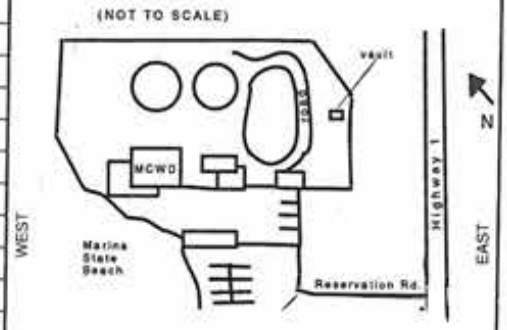

SOUTH
Illustrate or Describe Distance of Well from Roads, Buildings, Fences, Rivers, etc. and attach a map. Use additional paper if necessary. ***PLEASE BE ACCURATE & COMPLETE.***

ACTIVITY (✓)

X NEW WELL
MODIFICATION/REPAIR
___ Deepen
___ Other (Specify)
___ DESTROY *(Describe Procedures and Materials Under "GEOLOGIC LOG")*

PLANNED USES (✓)

WATER SUPPLY
___ Domestic ___ Public
___ Irrigation ___ Industrial
X MONITORING
___ TEST WELL
___ CATHODIC PROTECTION
___ HEAT EXCHANGE
___ DIRECT PUSH
___ INJECTION
___ VAPOR EXTRACTION
___ SPARGING
___ REMEDIATION
___ OTHER (SPECIFY)

WATER LEVEL & YIELD OF COMPLETED WELL

DEPTH TO FIRST WATER ___ (Ft.) BELOW SURFACE
DEPTH OF STATIC WATER LEVEL ___ (Ft.) & DATE MEASURED ___
ESTIMATED YIELD * ___ (GPM) & TEST TYPE ___
TEST LENGTH ___ (Hrs.) TOTAL DRAWDOWN ___ (Ft.)
** May not be representative of a well's long-term yield.*

CASING (S)

DEPTH FROM SURFACE Ft.	to Ft.	BORE-HOLE DIA. (Inches)	TYPE (✓) BLANK	SCREEN	CONDUCTOR	FILL PIPE	MATERIAL / GRADE	INTERNAL DIAMETER (Inches)	GAUGE OR WALL THICKNESS	SLOT SIZE IF ANY (Inches)
0'	1455'	9.88"								
1455'	1872'	7.88"								
1872'	2012'	4.5"								
0	1410		X				PVC		schd 80	
1410	1420			X			PVC	2"	schd 80	0.020 x 1.2
~~—~~	~~—~~		~~X~~				~~PVC~~		~~schd 80~~	

ANNULAR MATERIAL

DEPTH FROM SURFACE Ft.	to Ft.	TYPE CEMENT (✓)	BENTONITE (✓)	FILL (✓)	FILTER PACK (TYPE/SIZE)
2012'	1745'			X	RMC#3, coarse aqr.
1442'	1384'			X	RMC#3, coarse aqr.
1098'	994'			X	RMC#3, coarse aqr
974'	898'			X	RMC #3
All other depths			X		

ATTACHMENTS (✓)

X Geologic Log
X Well Construction Diagram
X Geophysical Log(s)
X Soil/Water Chemical Analyses
X Other On File @ USGS San Diego

ATTACH ADDITIONAL INFORMATION, IF IT EXISTS.

CERTIFICATION STATEMENT

I, the undersigned, certify that this report is complete and accurate to the best of my knowledge and belief.

NAME United States Geological Survey (858) 637-9005
(PERSON, FIRM, OR CORPORATION) (TYPED OR PRINTED)

ADDRESS 5735 Kearny Villa Rd, Suite O CITY San Diego STATE CA ZIP 92123

Signed [signature] WELL DRILLER/AUTHORIZED REPRESENTATIVE DATE SIGNED 6/23/00 C-57 LICENSE NUMBER

DWR 188 REV. 11-97

IF ADDITIONAL SPACE IS NEEDED, USE NEXT CONSECUTIVELY NUMBERED FORM

14S/01E-24L05

SITE I.D.: 3641571214828	COMPLETION DATE: 6/8/2000
STATION NAME: 14S/01E-24K	TOTAL DEPTH: 2012'
USGS SITE: [redacted]	WELL FINISH: VAULT
OWNER: [redacted]	

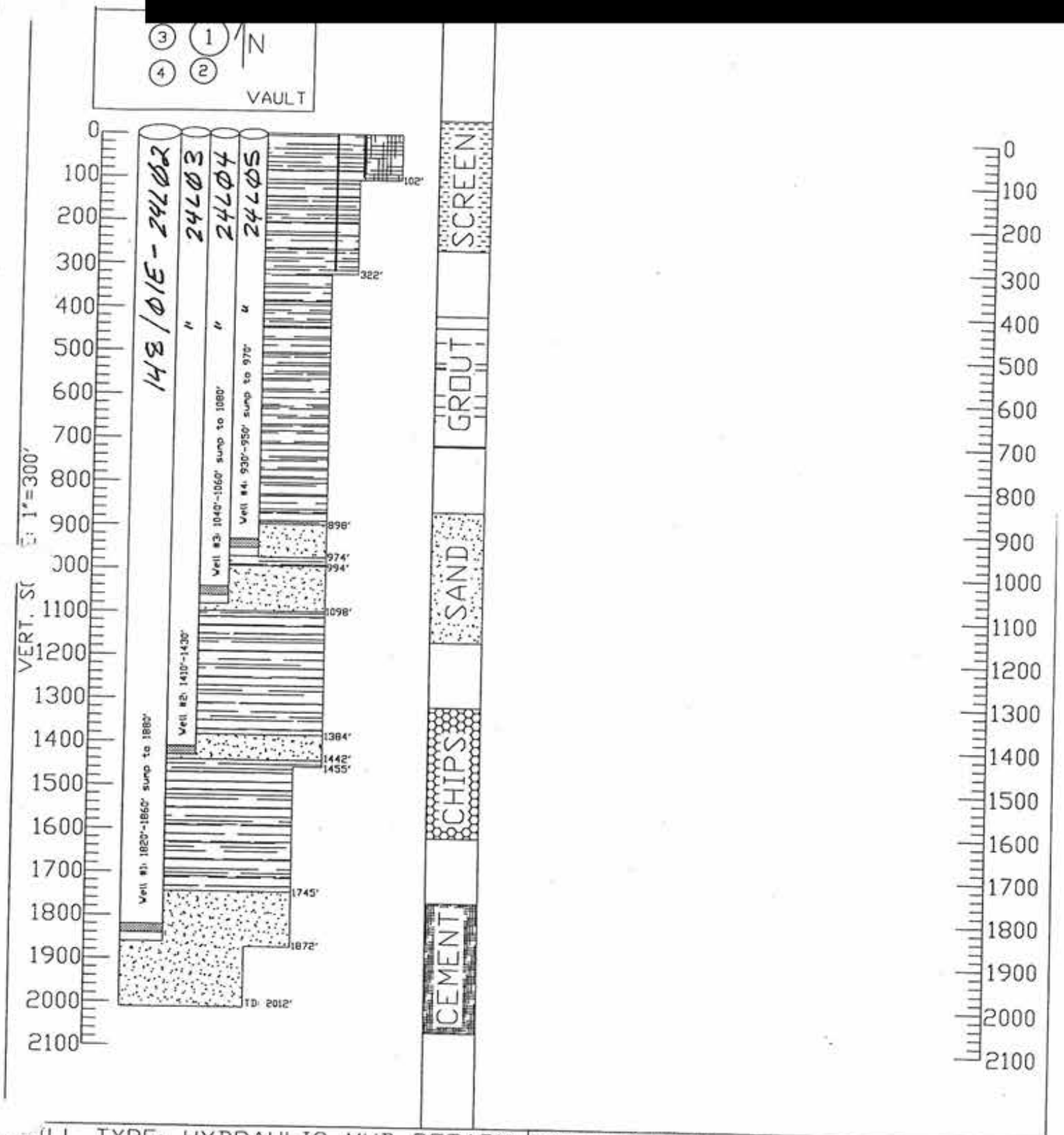

DRILL TYPE: HYDRAULIC MUD ROTARY	DRILLER: USGS WESTERN REGION CREW
CASING TYPE: SCHD. 80 PVC 20' SEC.	SCREEN TYPE: SCHD. 80 1.5"x0.02" SLOTS
GROUT: ENVIROPLUG GROUT 30% SOLIDS	SAND: RMC #3
BOREHOLE DIA: 19 1/2":0-102';13 7/8":102-322';9 7/8":322-1455';7 7/8":1455-1872';4 1/2":1872-2012'	

QUADRUPLICATE FC #22276
For Local Requirements
Page 2 of 4

STATE OF CALIFORNIA
WELL COMPLETION REPORT
Refer to Instruction Pamphlet

No. 767053

DWR USE ONLY — DO NOT FILL IN
14S/01E-24L0
STATE WELL NO./STATION NO.
LATITUDE LONGITUDE
14S/01E-24L04
APN/TRS/OTHER

Owner's Well No. [redacted]
Date Work Began 4/26/00 Ended 6/8/00
Local Permit Agency Monterey County Dept. of Health Salinas CA
Permit No. 00-055 Permit Date 03-08-00

14S/01E-24L04

GEOLOGIC LOG

ORIENTATION (✓) X VERTICAL ___ HORIZONTAL ___ ANGLE ___ (SPECIFY)
DRILLING METHOD Hydraulic Mud Rotary FLUID Bentonite Mud

DEPTH FROM SURFACE Ft.	to Ft.	DESCRIPTION *Describe material, grain size, color, etc.*
0	90	Dune sand, coarse to very coarse with some finer snads
90	170	Gravelly sand, C to VC sand and gravels
170	190	Clayey VF sand with silt
190	230	Gravelly sand, C to VC sand and gravels
230	270	Sandy clayey silt
270	330	Gravelly sand, C to VC sand and gravels with some silt
330	380	Sandy clayey silt
380	440	Sand, C to VC
440	540	Sands, fine sand with silt and medium to VC sand
540	570	Clayey VF sand with silt
570	630	Partially cemented sands
630	660	Silt
660	680	Granulas of fine cemented sands
680	700	Gravally VC sands
700	900	Silty clays and shales
900	970	Interbedded silts, clays and fine sands
970	1040	Silty clays with shell fragments
1040	1080	Sandy silt
1080	1120	Shale with some clays and shell fragments
1120	1370	Interbedded silts, clays and fine sands
1370	1700	Shales/Clays
1700	1800	Bedded sands, VC to fine sand, some partially cemented
1800	1820	Gravelly, silty clay
1820	1880	Gravels and shale fragments
1880	2000	Shale fragments
2000	core	Very fine sands

TOTAL DEPTH OF BORING 2012 (Feet)
TOTAL DEPTH OF COMPLETED WELL 1810 (Feet)

[redacted] STATE [redacted]

WELL LOCATION

Address 11 Reservation Road
City Marina
County Monterey
APN Book ___ Page ___ Parcel ___
Township 14S Range 01E Section 24K
Latitude 36 DEG. 41 MIN. 57 SEC. NORTH Longitude 121 DEG. 48 MIN. 28 SEC. WES

LOCATION SKETCH

NORTH
(NOT TO SCALE)
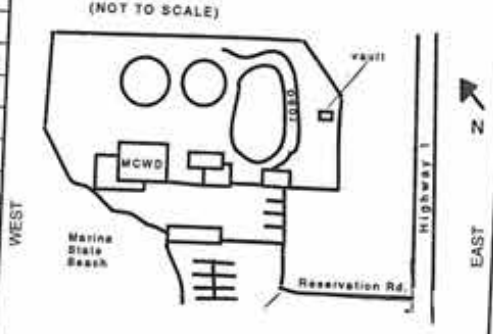

SOUTH

Illustrate or Describe Distance of Well from Roads, Buildings, Fences, Rivers, etc. and attach a map. Use additional paper if necessary. ***PLEASE BE ACCURATE & COMPLETE.***

ACTIVITY (✓)
X NEW WELL
MODIFICATION/REPAIR
___ Deepen
___ Other (Specify)
___ DESTROY (Describe Procedures and Materials Under "GEOLOGIC LOG")

PLANNED USES (✓)
WATER SUPPLY
___ Domestic ___ Public
___ Irrigation ___ Industrial
MONITORING X
TEST WELL ___
CATHODIC PROTECTION ___
HEAT EXCHANGE ___
DIRECT PUSH ___
INJECTION ___
VAPOR EXTRACTION ___
SPARGING ___
REMEDIATION ___
OTHER (SPECIFY) ___

WATER LEVEL & YIELD OF COMPLETED WELL

DEPTH TO FIRST WATER ___ (Ft.) BELOW SURFACE
DEPTH OF STATIC WATER LEVEL ___ (Ft.) & DATE MEASURED ___
ESTIMATED YIELD * ___ (GPM) & TEST TYPE ___
TEST LENGTH ___ (Hrs.) TOTAL DRAWDOWN ___ (Ft.)
** May not be representative of a well's long-term yield.*

CASING (S)

DEPTH FROM SURFACE Ft.	to Ft.	BORE-HOLE DIA. (Inches)	TYPE (✓) BLANK	SCREEN	CON-DUCTOR	FILL PIPE	MATERIAL / GRADE	INTERNAL DIAMETER (Inches)	GAUGE OR WALL THICKNESS	SLOT SIZE IF ANY (Inches)
0'	1455'	9.88"								
1455'	1872'	7.88"								
1872'	2012'	4.5"								
0	1040		X				PVC		schd 80	
1040	1080			X			PVC	2"	schd 80	0.020 x 1.2
1080	1010		X				PVC		schd 80	

ANNULAR MATERIAL

DEPTH FROM SURFACE Ft.	to Ft.	TYPE CEMENT (✓)	BENTONITE (✓)	FILL (✓)	FILTER PACK (TYPE/SIZE)
2012'	1745'			X	RMC#3, coarse aqr.
1442'	1384'			X	RMC#3, coarse aqr.
1098'	994'			X	RMC#3, coarse aqr
974'	898'			X	RMC #3
All other depths			X		

ATTACHMENTS (✓)

X Geologic Log
X Well Construction Diagram
X Geophysical Log(s)
X Soil/Water Chemical Analyses
X Other On File @ USGS San Diego

ATTACH ADDITIONAL INFORMATION, IF IT EXISTS.

CERTIFICATION STATEMENT

I, the undersigned, certify that this report is complete and accurate to the best of my knowledge and belief.

NAME United States Geological Survey (858) 637-9005
(PERSON, FIRM, OR CORPORATION) (TYPED OR PRINTED)

ADDRESS 5735 Kearny Villa Rd, Suite O CITY San Diego STATE CA ZIP 92123

Signed [signature] WELL DRILLER/AUTHORIZED REPRESENTATIVE DATE SIGNED 6/23/00 C-57 LICENSE NUMBER

DWR 188 REV. 11-97

IF ADDITIONAL SPACE IS NEEDED, USE NEXT CONSECUTIVELY NUMBERED FORM

143/01E-24L04

SITE I.D.: 3641571214828	COMPLETION DATE: 6/8/2000
STATION NAME: 14S/01E-24K	TOTAL DEPTH: 2012'
USGS SITE: [redacted]	WELL FINISH: VAULT
OWNER: [redacted]	

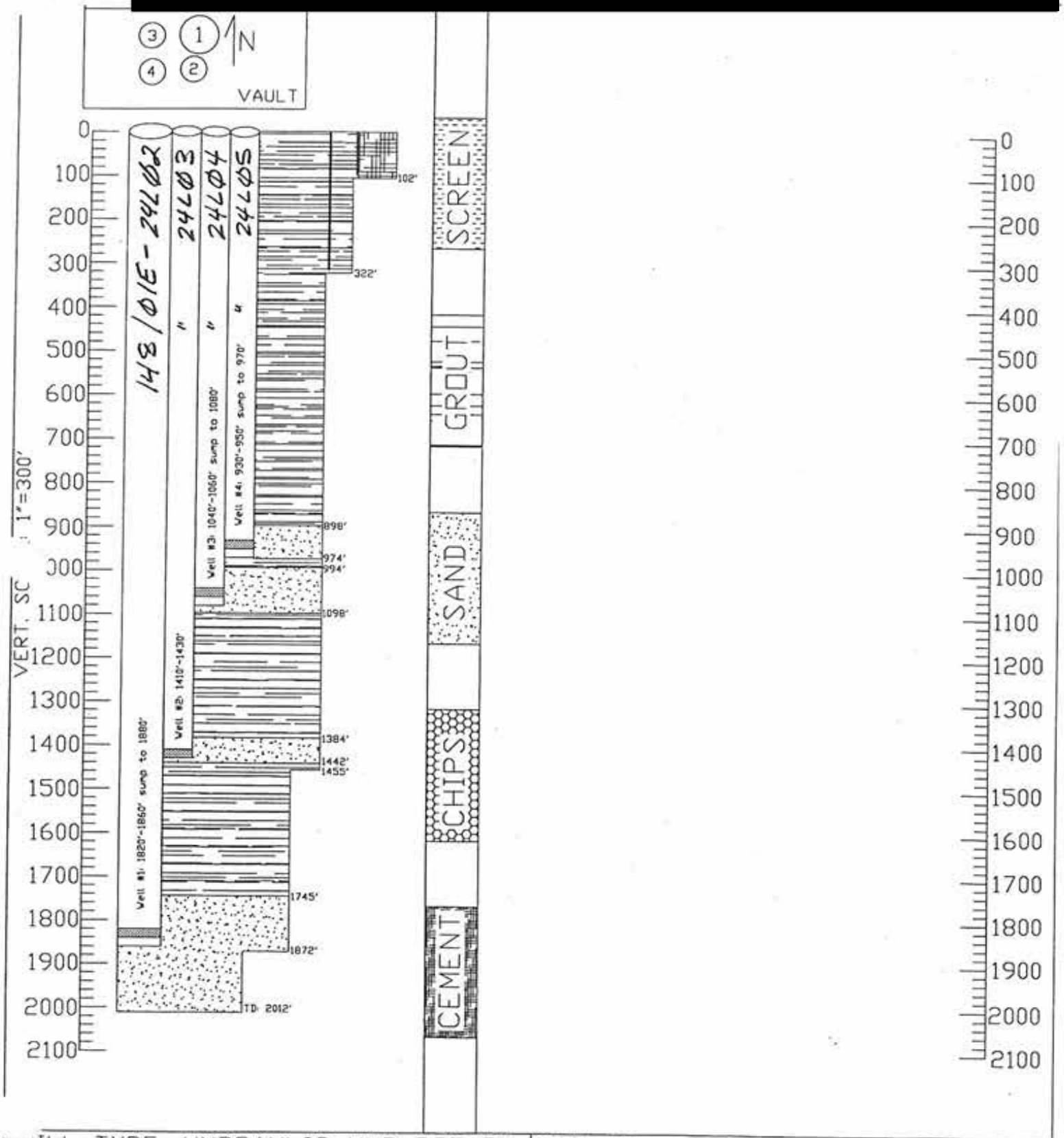

DRILL TYPE: HYDRAULIC MUD ROTARY	DRILLER: USGS WESTERN REGION CREW
CASING TYPE: SCHD. 80 PVC 20' SEC.	SCREEN TYPE: SCHD. 80 1.5"x0.02" SLOTS
GROUT: ENVIROPLUG GROUT 30% SOLIDS	SAND: RMC #3
BOREHOLE DIA: 19 1/2":0-102';13 7/8":102-322';9 7/8":322-1455';7 7/8":1455-1872';4 1/2":1872-2012'	

QUADRUPLICATE FC#22277
For Local Requirements
Page 4 of 4
Owner's Well No. [redacted]
Date Work Began 4/26/00, Ended 6/8/00
Local Permit Agency Monterey County Dept. of Health Salinas CA
Permit No. 00-055 Permit Date 03-08-00

STATE OF CALIFORNIA
WELL COMPLETION REPORT
Refer to Instruction Pamphlet
No. 767054

DWR USE ONLY — DO NOT FILL IN
14S/01E-24L05
STATE WELL NO./STATION NO.
LATITUDE LONGITUDE
14S/01E-24L05
APN/TRS/OTHER

14S/01E-24L05

GEOLOGIC LOG

ORIENTATION (✓) X VERTICAL ___ HORIZONTAL ___ ANGLE ___ (SPECIFY)
DRILLING METHOD Hydraulic Mud Rotary FLUID Bentonite Mud

DEPTH FROM SURFACE Ft.	to Ft.	DESCRIPTION *Describe material, grain size, color, etc.*
0	90	Dune sand, coarse to very coarse with some finer snads
90	170	Gravelly sand, C to VC sand and gravels
170	190	Clayey VF sand with silt
190	230	Gravelly sand, C to VC sand and gravels
230	270	Sandy clayey silt
270	330	Gravelly sand, C to VC sand and gravels with some silt
330	380	Sandy clayey silt
380	440	Sand, C to VC
440	540	Sands, fine sand with silt and medium to VC sand
540	570	Clayey VF sand with silt
570	630	Partially cemented sands
630	660	Silt
660	680	Granulas of fine cemented sands
680	700	Gravally VC sands
700	900	Silty clays and shales
900	970	Interbedded silts, clays and fine sands
970	1040	Silty clays with shell fragments
1040	1080	Sandy silt
1080	1120	Shale with some clays and shell fragments
1120	1370	Interbedded silts, clays and fine sands
1370	1700	Shales/Clays
1700	1800	Bedded sands, VC to fine sand, some partially cemented
1800	1820	Gravelly, silty clay
1820	1880	Gravels and shale fragments
1880	2000	Shale fragments
2000	core	Very fine sands

TOTAL DEPTH OF BORING 2012 (Feet)
TOTAL DEPTH OF COMPLETED WELL 470 (Feet)

WELL OWNER
[redacted]

WELL LOCATION
Address 11 Reservation Road
City Marina
County Monterey
APN Book ___ Page ___ Parcel ___
Township 14S Range 01E Section 24K
Latitude 36 41 57 NORTH (DEG. MIN. SEC.) Longitude 121 48 28 WEST (DEG. MIN. SEC.)

LOCATION SKETCH
NORTH
(NOT TO SCALE)
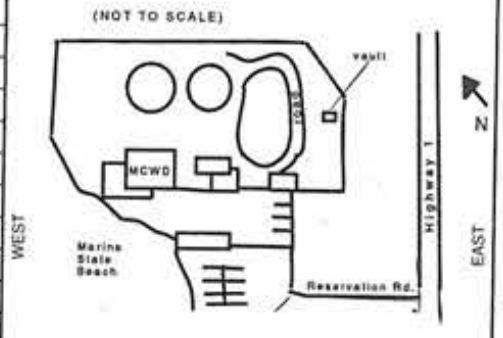

SOUTH
Illustrate or Describe Distance of Well from Roads, Buildings, Fences, Rivers, etc. and attach a map. Use additional paper if necessary. ***PLEASE BE ACCURATE & COMPLETE.***

ACTIVITY (✓)
X NEW WELL
MODIFICATION/REPAIR
___ Deepen
___ Other (Specify)
___ DESTROY *(Describe Procedures and Materials Under "GEOLOGIC LOG")*

PLANNED USES (✓)
WATER SUPPLY
___ Domestic ___ Public
___ Irrigation ___ Industrial
X MONITORING
___ TEST WELL
___ CATHODIC PROTECTION
___ HEAT EXCHANGE
___ DIRECT PUSH
___ INJECTION
___ VAPOR EXTRACTION
___ SPARGING
___ REMEDIATION
___ OTHER (SPECIFY)

WATER LEVEL & YIELD OF COMPLETED WELL
DEPTH TO FIRST WATER ___ (Ft.) BELOW SURFACE
DEPTH OF STATIC WATER LEVEL ___ (Ft.) & DATE MEASURED ___
ESTIMATED YIELD * ___ (GPM) & TEST TYPE ___
TEST LENGTH ___ (Hrs.) TOTAL DRAWDOWN ___ (Ft.)
** May not be representative of a well's long-term yield.*

CASING (S)

DEPTH FROM SURFACE Ft.	to Ft.	BORE-HOLE DIA. (Inches)	TYPE (✓) BLANK	SCREEN	CON-DUCTOR	FILL PIPE	MATERIAL / GRADE	INTERNAL DIAMETER (Inches)	GAUGE OR WALL THICKNESS	SLOT SIZE IF ANY (Inches)
0'	1455'	9.88"								
1455'	1872'	7.88"								
1872'	2012'	4.5"								
0	130		X				PVC		schd 80	
130	150			X			PVC	2"	schd 80	0.020 x 1.2
150	170		X				PVC		schd 80	

ANNULAR MATERIAL

DEPTH FROM SURFACE Ft.	to Ft.	TYPE CEMENT (✓)	BENTONITE (✓)	FILL (✓)	FILTER PACK (TYPE/SIZE)
2012'	1745'			X	RMC#3, coarse aqr.
1442'	1384'			X	RMC#3, coarse aqr.
1098'	994'			X	RMC#3, coarse aqr
974'	898'			X	RMC #3
All other depths			X		

ATTACHMENTS (✓)
X Geologic Log
X Well Construction Diagram
X Geophysical Log(s)
X Soil/Water Chemical Analyses
X Other On File @ USGS San Diego
ATTACH ADDITIONAL INFORMATION, IF IT EXISTS.

CERTIFICATION STATEMENT
I, the undersigned, certify that this report is complete and accurate to the best of my knowledge and belief.
NAME United States Geological Survey (858) 637-9005
(PERSON, FIRM, OR CORPORATION) (TYPED OR PRINTED)
ADDRESS 5735 Kearny Villa Rd, Suite O CITY San Diego STATE CA ZIP 92123
Signed [signature] WELL DRILLER/AUTHORIZED REPRESENTATIVE
DATE SIGNED 6/23/00
C-57 LICENSE NUMBER

IF ADDITIONAL SPACE IS NEEDED, USE NEXT CONSECUTIVELY NUMBERED FORM

14S/01E-24L05

SITE. I.D.: 3641571214828	COMPLETION DATE: 6/8/2000
STATION NAME: 14S/01E-24K	TOTAL DEPTH: 2012'
USGS SITE: MCWD-1	WELL FINISH: VAULT
OWNER: ~~Monterey County Water Resources Agency~~ Marina Coast Water District	

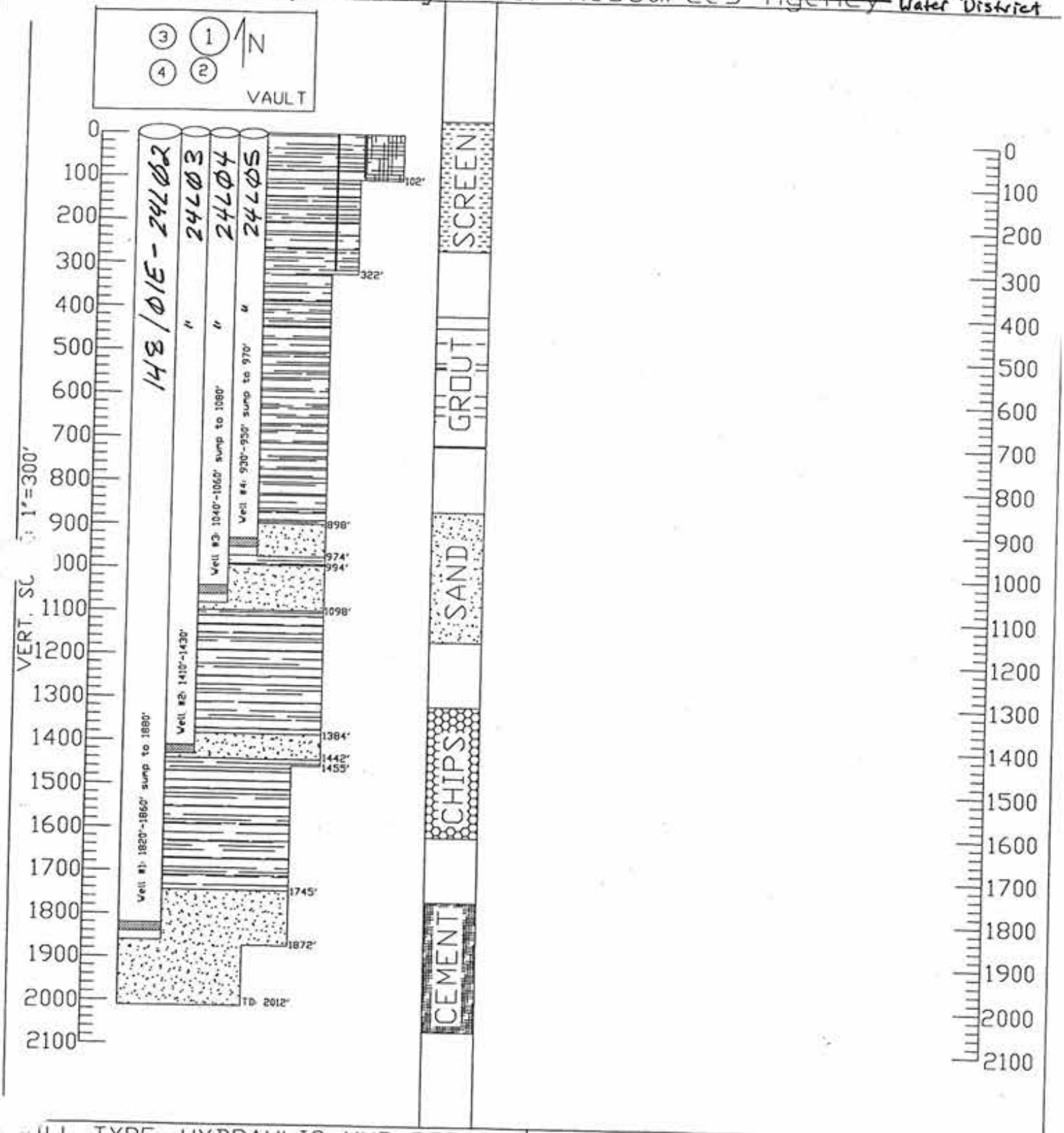

DRILL TYPE: HYDRAULIC MUD ROTARY	DRILLER: USGS WESTERN REGION CREW
CASING TYPE: SCHD. 80 PVC 20' SEC.	SCREEN TYPE: SCHD. 80 1.5"x0.02" SLOTS
GROUT: ENVIROPLUG GROUT 30% SOLIDS	SAND: RMC #3
BOREHOLE DIA: 19 1/2":0-102';13 7/8":102-322';9 7/8":322-1455';7 7/8":1455-1872';4 1/2":1872-2012'	

[redacted]

STATE OF CALIFORNIA
THE RESOURCES AGENCY
DEPARTMENT OF WATER RESOURCES

WATER WELL DRILLERS REPORT

Do Not Fill In

№ 141763

State Well No. 19S/2E-6L1

Other Well No. P-900

(1) OWNER:

[redacted]

(2) LOCATION OF WELL:

County: Monterey Owner's number, if any:

Township, Range, and Section: Mulligan Hill

Distance from cities, roads, railroads, etc.: See attached map

(3) TYPE OF WORK (*check*):

New Well [X] Deepening [ ] Reconditioning [ ] Destroying [ ]

If destruction, describe material and procedure in Item 11.

(4) PROPOSED USE (*check*):

Domestic [ ] Industrial [ ] Municipal [ ]
Irrigation [ ] Test Well [ ] Other [X]

(5) EQUIPMENT:

Rotary [X]
Cable [ ]
Other [ ]

(6) CASING INSTALLED:

STEEL: SINGLE [X] DOUBLE [ ] OTHER:

From ft.	To ft.	Diam.	Gage or Wall	Diameter of Bore	From ft.	To ft.
0	600'	16	3/8	28-1/2	0	600
600	603	16	reducer	26	600	603
603	1563	12"	3/16	26	603	1563

If gravel packed

Size of shoe or well ring: Size of gravel: Spec sand

Describe joint: Weld

(7) PERFORATIONS OR SCREEN:

Type of perforation or name of screen: Horz

From ft.	To ft.	Perf. per row	Rows per ft.	Size in. x in.
860 per Dick	1540			3/32 Horz. Louvre Full Flo

(8) CONSTRUCTION:

Was a surface sanitary seal provided? Yes [X] No [ ] To what depth: 800 ft.

Were any strata sealed against pollution? Yes [X] No [ ] If yes, note depth of strata

From ft. to ft.

From ft. to ft.

Method of sealing: Concrete and 30" steel conductor

(9) WATER LEVELS:

Depth at which water was first found, if known: 100' ft.

Standing level before perforating, if known: ft.

Standing level after perforating and developing: ft.

(10) WELL TESTS:

Was pump test made? Yes [ ] No [ ] If yes, by whom?

2100 gal./min. with ft. drawdown after hrs.

Temperature of water Was a chemical analysis made? Yes [ ] No [ ]

Was electric log made of well? Yes [X] No [ ] If yes, attach copy

(11) WELL LOG:

Total depth: 1809 ft. Depth of completed well: 1560 ft.

Formation: *Describe by color, character, size of material, and structure*

0 ft. to 6 Top Soil ft.

6' - 15' Blue sandy clay
15' - 32' Fine blue sand
32' - 60' Blue clay w/sea shell
60' - 75' Blue soft sand
75' - 100' Blue clay
100' - 184' Blue clay & sand streak
184' - 278' Coarse sand & gravel
278' - 300' Yellow Clay
300' - 330' Blue clay
330' - 360' Coarse yellow sand, streak of clay
360' - 434' Yellow clay, streaks blue & brown shale
434' - 440' Yellow clay, streaks blue & brown shale
440' - 490' White coarse sand.
490' - 528' Blue clay
528' - 590' Sand & gravel, streak clay
590' - 610' Yellow Clay
610' - 621' Sand & gravel
621' - 715' Yellow clay w/streak of sand
715' - 747' Yellow clay w/streak gravel
747' - 778' Yellow clay w/streak gravel
778' - 795' yellow clay w/streak gravel blue clay
795' - 840' Yellow clay w/streak gravel blue clay
840' - 872' Blue clay 840'
872' - 903' Blue clay
903' - 934' Brown clay
934' - 965' Hard brown clay & shale
965' - 997' Hard brown clay & shale
997' - 1028' Hard brown clay & shale
1028' - 1059' Blue clay
1059' - 1090' Blue & brown clay

Work started 9/20 19 76. Completed 11/12 19 76

WELL DRILLER'S STATEMENT:

This well was drilled under my jurisdiction and this report is true to the best of my knowledge and belief.

NAME: Salinas Pump Co.
(Person, firm or corporation) (*Typed or printed*)

Address: 1128 Madison Lane
Salinas, Ca. 93901

[SIGNED] [signature]
(Well Driller)

License No. 273053 Dated _____, 19__

REF'K

SKETCH LOCATION OF WELL ON REVERSE SIDE

OVER
CONTINUED ON BACK

DWR 188 (REV. 9-68)

8-72 30M TRIP ⓘ OSP

145/2E-6L

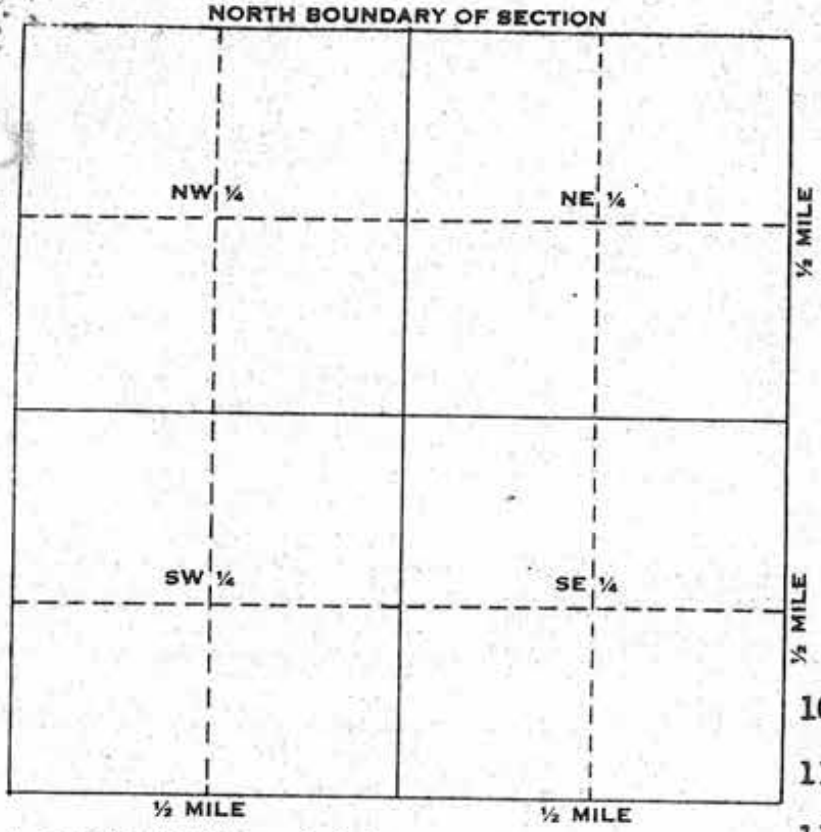

A. Location of well in sectionized areas.
Sketch roads, railroads, streams, or other features as necessary.

Township 14 N/S

Range 2 E/W

Section No. 6L1

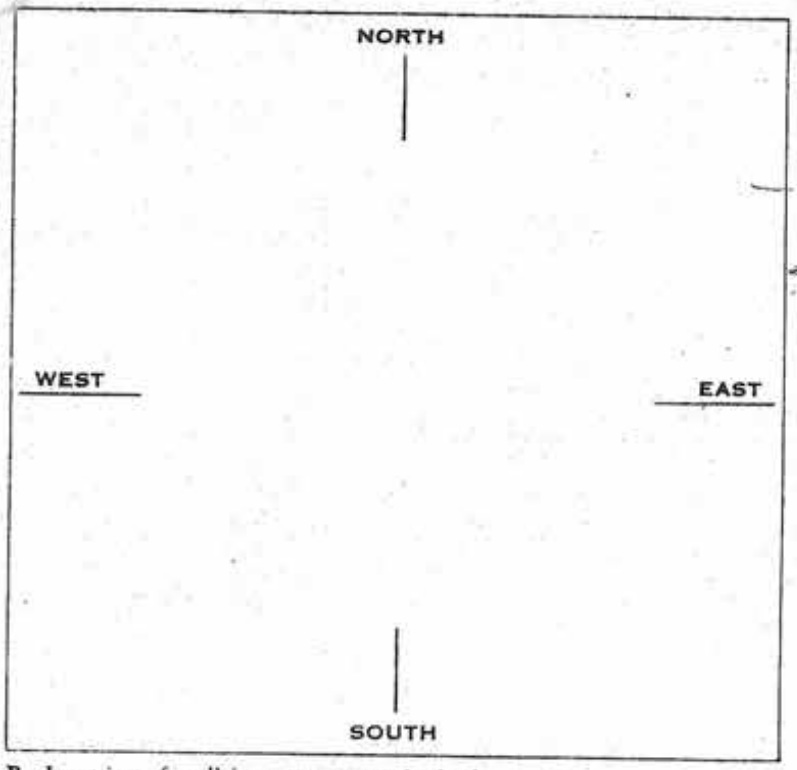

B. Location of well in areas not sectionized.
Sketch roads, railroads, streams, or other features as necessary.
Indicate distances.

1090'	- 1122'	Blue & brown shaley clay
1122'	- 1153'	Blue & brown shaley clay
1153'	- 1184'	Blue shaley clay with streak hard sandstone
1184'	- 1247'	Blue shale streak sand
1247'	- 1300'	Blue clay, streak sand
1300'	- 1340'	Blue clay streak sand
1340'	- 1372'	blue clay & shale
1372'	- 1403'	Blue clay, strk gravel & sand
1403'	- 1435'	Strk gravel & sand
1435'	- 1466'	Strk gravel & sand
1466'	- 1498'	Strk gravel & sand
1498'	- 1529'	Strk gravel & sand
1529'	- 1561'	Strk gravel & sand 1540'
1561'	- 1592'	Strk gravel & sand
1592'	- 1600'	Strk gravel & sand
1600'	- 1630'	~~MX~~ Blue clay
1630'	- 1645'	Blue clay & sand
1645'	- 1660'	Brown clay & Blue clay
1660'	- 1675'	Shale, blue clay
1675'	- 1690'	Shale, blue clay
1690'	- 1705'	Brown clay, blue clay
1705'	- 1720'	Brown clay, sand streak
1720'	- 1735'	Blue clay
1735'	- 1750'	Blue clay
1750'	- 1809'	Blue shale

F.C. #22755 Dole" WELL

QUADRUPLICATE
For Local Requirements

STATE OF CALIFORNIA
WELL COMPLETION REPORT
Refer to Instruction Pamphlet
No. 0911505

DWR USE ONLY — DO NOT FILL IN
14S/02E-07J03
STATE WELL NO./STATION NO.
LATITUDE LONGITUDE
14S/02E-07J03
APN/TR/BOTHER

Page ___ of ___
Owner's Well No. 11155-1
Date Work Began 1/17/2005, Ended 5/11/2005
Local Permit Agency MONTEREY CO. ENV. HEALTH DEPT.
Permit No. 04-09527 Permit Date 12/8/2004

PRESSURE-DEEP

GEOLOGIC LOG

ORIENTATION (✓) X VERTICAL ___ HORIZONTAL ___ ANGLE ___ (SPECIFY)
DRILLING METHOD MUD ROTARY FLUID WATER/BENT

DEPTH FROM SURFACE ft.	to ft.	DESCRIPTION (Describe material, grain size, color, etc.)
0	0.5	ASPHALT & BASE ROCK
0.5	20	BRN SAND
20	60	BRN. SANDY CLAY
60	210	SAND & GRAVEL
210	240	GRAVEL
240	270	GRAY CLAY & GRAVEL
270	300	GRAY CLAY
300	390	SANDY CLAY & GRAVEL
390	420	SAND & GRAVEL
420	430	SAND
430	510	SAND & GRAVEL
510	570	SANDY CLAY
570	630	SAND
630	660	SAND & GRAVEL
660	840	SANDY CLAY
840	900	CLAY
900	930	SANDY CLAY
930	1020	CLAY
1020	1260	CLAY & GRAVEL
1260	1290	SAND & CLAY
1290	1380	CLAY
1380	1410	SANDY CLAY
1410	1440	CLAY
1440	1595	SAND & CLAY

TOTAL DEPTH OF BORING 1595 Feet
TOTAL DEPTH OF COMPLETED WELL 1573 (Feet)

WELL OWNER

[redacted]

CITY STATE ZIP

WELL LOCATION

Address 315 NEPONSET ROAD
City MARINA
County MONTEREY
APN Book 229 Page 011 Parcel 005
Township ___ Range ___ Section ___
Lat ___ DEG. ___ MIN. ___ SEC. N Long ___ DEG. ___ MIN. ___ SEC. W

LOCATION SKETCH

NORTH
WEST EAST
SOUTH

Illustrate or Describe Distance of Well from Roads, Buildings, Fences, Rivers, etc. and attach a map. Use additional paper if necessary. PLEASE BE ACCURATE & COMPLETE.

ACTIVITY (✓)

✓ NEW WELL
MODIFICATION/REPAIR
___ Deepen
___ Other (Specify)
___ DESTROY (Describe Procedure and Materials Under "GEOLOGIC LOG")

USES (✓)

WATER SUPPLY
___ Domestic ✓ Public
___ Irrigation ✓ Industrial
___ MONITORING
___ TEST WELL
___ CATHODIC PROTECTION
___ HEAT EXCHANGE
___ DIRECT PUSH
___ INJECTION
___ VAPOR EXTRACTION
___ SPARGING
___ REMEDIATION
___ OTHER (SPECIFY)

WATER LEVEL & YIELD OF COMPLETED WELL

DEPTH TO FIRST WATER ___ (Ft.) BELOW SURFACE
DEPTH OF STATIC WATER LEVEL 25.5 (Ft.) & DATE MEASURED 05-11-05
ESTIMATED YIELD * 700 (GPM) & TEST TYPE PUMP
TEST LENGTH 4 (Hrs.) TOTAL DRAWDOWN 112.2 (Ft.)
* May not be representative of a well's long-term yield.

CASING (S)

DEPTH FROM SURFACE ft. to ft.	BORE-HOLE DIA (Inches)	TYPE (✓) BLANK	SCREEN	GRAVEL PACK	FILL TYPE	MATERIAL / GRADE	INTERNAL DIAMETER (Inches)	GAUGE OR WALL THICKNESS	SLOT SIZE (IF ANY) (Inches)
SEE ATTACHED									

ANNULAR MATERIAL

DEPTH FROM SURFACE ft. to ft.	TYPE: CEMENT (✓)	BENTONITE (✓)	FILL (✓)	FILTER PACK (TYPE/SIZE)
0 – 1380	XX			10 sack
1380 – 1595			XX	8 x 16

ATTACHMENTS (✓)

___ Geologic Log
✓ Well Construction Diagram
___ Geophysical Log(s)
___ Soil/Water Chemical Analyses
___ Other ___

ATTACH ADDITIONAL INFORMATION, IF IT EXISTS.

CERTIFICATION STATEMENT

I, the undersigned, certify that this report is complete and accurate to the best of my knowledge and belief.

NAME MAGGIORA BROS. DRILLING INC
(PERSON, FIRM, OR CORPORATION) (TYPED OR PRINTED)

ADDRESS 595 AIRPORT BLVD CITY WATSONVILLE STATE CA ZIP 95076

Signed [signature] DATE SIGNED 6-14-05
C-57 LICENSED WATER WELL CONTRACTOR

C-57 LICENSE NUMBER 249357

DWR 188 (REV. 01-01)

IF ADDITIONAL SPACE IS NEEDED, USE NEXT CONSECUTIVELY NUMBERED FORM

QUADRUPLICATE
For Local Requirements

STATE OF CALIFORNIA
WELL COMPLETION REPORT
Refer to Instruction Pamphlet
No. 0911505

DWR USE ONLY — DO NOT FILL IN
14S/02E-17J03
STATE WELL NO./STATION NO.
LATITUDE LONGITUDE
14S/02E-17J03
APN/TRS/OTHER
PRESSURE-DEEP

Page ___ of ___
Owner's Well No. 41156-1
Date Work Began 1/17/2005, Ended 5/11/2005
Local Permit Agency MONTEREY CO. ENV. HEALTH DEPT.
Permit No. 04-09527 Permit Date 12/8/2004

GEOLOGIC LOG

ORIENTATION (✓) X VERTICAL ___ HORIZONTAL ___ ANGLE ___ (SPECIFY)
DRILLING METHOD MUD ROTARY FLUID WATER

DEPTH FROM SURFACE Ft. to Ft.	DESCRIPTION (Describe material, grain size, color, etc.)
0 - 0.5	ASPHALT & BASE ROCK
0.5 - 20	BRN. SAND
20 - 60	BRN. SANDY CLAY
60 - 210	SAND & GRAVEL
210 - 240	GRAVEL
240 - 270	GRAY CLAY & GRAVEL
270 - 300	GRAY CLAY
300 - 390	SANDY CLAY & GRAVEL
390 - 420	SAND & GRAVEL
420 - 430	SAND
430 - 510	SAND & GRAVEL
510 - 570	SANDY CLAY
570 - 630	SAND
630 - 660	SAND & GRAVEL
660 - 840	SANDY CLAY
840 - 900	CLAY
900 - 930	SANDY CLAY
930 - 1020	CLAY
1020 - 1250	CLAY & GRAVEL
1250 - 1290	SAND & CLAY
1290 - 1380	CLAY
1380 - 1410	SANDY CLAY
1410 - 1440	CLAY
1440 - 1595	SAND & CLAY

TOTAL DEPTH OF BORING 1595 (Feet)
TOTAL DEPTH OF COMPLETED WELL 1573 (Feet)

6-28-05

WELL OWNER

[redacted]

STATE ZIP

WELL LOCATION

Address 315 NEPONSET ROAD
City MARINA
County MONTEREY
APN Book 229 Page 011 Parcel 005
Township ___ Range ___ Section ___
Lat ___ DEG. ___ MIN. ___ SEC. N Long ___ DEG. ___ MIN. ___ SEC. W

LOCATION SKETCH

NORTH
WEST EAST
SOUTH

(Illustrate or Describe Distance of Well from Roads, Buildings, Fences, Rivers, etc. and attach a map. Use additional paper if necessary. PLEASE BE ACCURATE & COMPLETE.)

ACTIVITY (✓)

✓ NEW WELL
MODIFICATION/REPAIR
___ Deepen
___ Other (Specify)
___ DESTROY (Describe Procedure and Materials under "GEOLOGIC LOG")

USES (✓)
WATER SUPPLY
___ Domestic ___ Public
___ Irrigation ✓ Industrial
___ MONITORING
___ TEST WELL
___ CATHODIC PROTECTION
___ HEAT EXCHANGE
___ DIRECT PUSH
___ INJECTION
___ VAPOR EXTRACTION
___ SPARGING
___ REMEDIATION
___ OTHER (SPECIFY)

WATER LEVEL & YIELD OF COMPLETED WELL

DEPTH TO FIRST WATER ___ (Ft.) BELOW SURFACE
DEPTH OF STATIC WATER LEVEL 25.5 (Ft.) & DATE MEASURED 05-11-05
ESTIMATED YIELD * 700 (GPM) & TEST TYPE PUMP
TEST LENGTH 4 (Hrs.) TOTAL DRAWDOWN 132.2 (Ft.)
* May not be representative of a well's long-term yield.

DEPTH FROM SURFACE Ft. to Ft.	BORE-HOLE DIA (Inches)	CASING (S) TYPE (✓) BLANK	SCREEN	CONDUCTOR	FILL TYPE	MATERIAL / GRADE	INTERNAL DIAMETER (Inches)	GAUGE OR WALL THICKNESS	SLOT SIZE IF ANY (Inches)
SEE ATTACHED									

DEPTH FROM SURFACE Ft. to Ft.	ANNULAR MATERIAL TYPE: CEMENT (✓)	BENTONITE (✓)	FILL (✓)	FILTER PACK (TYPE/SIZE)
0 - 1380	XX			10 sack
1380 - 1595			XX	8 x 16

ATTACHMENTS (✓)

___ Geologic Log
✓ Well Construction Diagram
___ Geophysical Log(s)
___ Soil/Water Chemical Analyses
___ Other ___

ATTACH ADDITIONAL INFORMATION, IF IT EXISTS.

CERTIFICATION STATEMENT

I, the undersigned, certify that this report is complete and accurate to the best of my knowledge and belief.

NAME MAGGIORA BROS. DRILLING, INC. (PERSON, FIRM, OR CORPORATION) (TYPED OR PRINTED)
ADDRESS 595 AIRPORT BLVD. CITY WATSONVILLE STATE CA ZIP 95076
Signature [signature] DATE SIGNED 6-14-05
C-57 HOISTED WATER WELL CONTRACTOR C-57 LICENSE NUMBER 249057

DWR 188 REV. 95-10 IF ADDITIONAL SPACE IS NEEDED, USE NEXT CONSECUTIVELY NUMBERED FORM

Copy to WR 6-28-05

PROPOSED WELL CONSTRUCTION DIAGRAM
[redacted]
MONTEREY COUNTY, CALIFORNIA

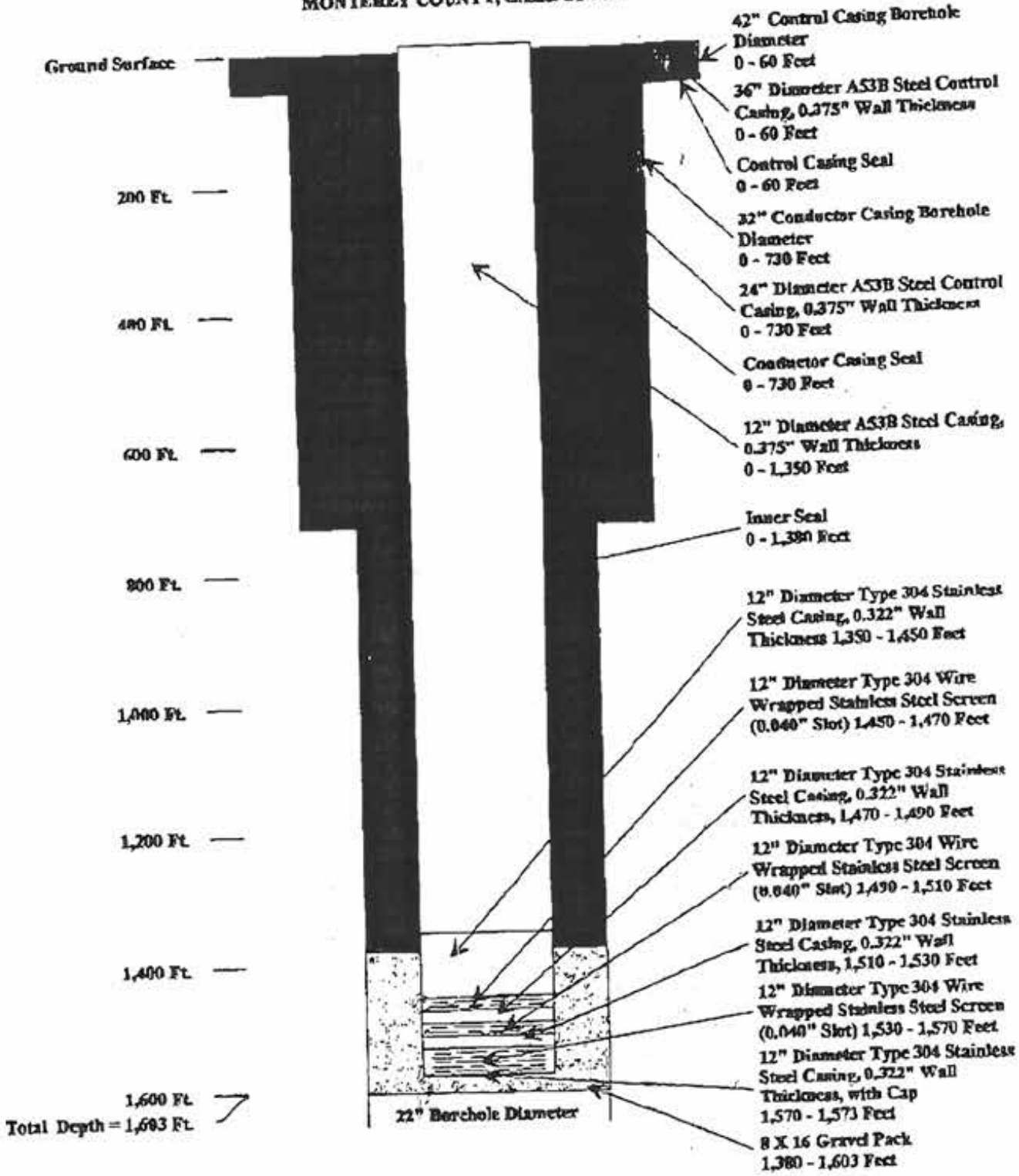

GEOCONSULTANTS, INC.
G1431-01A 03/05 FIGURE 1

14/2-18E1

STATE OF CALIFORNIA
THE RESOURCES AGENCY
DEPARTMENT OF WATER RESOURCES

ORIGINAL
File with DWR

CONFIDENTIAL LOG
Water Code Sec. 13

WATER WELL DRILLERS REPORT

33

Do Not Fill In

№ 121665

State Well No. 14S/2E-18E1

Other Well No.

[redacted]

(2) LOCATION OF WELL:

County Monterey Owner's number, if any

Township, Range, and Section Between Marina & Castroville

Distance from cities, roads, railroads, etc. At Twin Bridges on Hwy 1, off Lepis Road

(3) TYPE OF WORK (*check*):

New Well ☒ Deepening ☐ Reconditioning ☐ Destroying ☐

If destruction, describe material and procedure in Item 11.

(4) PROPOSED USE (*check*):

Domestic ☐ Industrial ☐ Municipal ☐
Irrigation ☒ Test Well ☐ Other ☐

(5) EQUIPMENT:

Rotary ☒
Cable ☐
Other ☐

(6) CASING INSTALLED:

STEEL: OTHER:
SINGLE ☒ DOUBLE ☐

From ft.	To ft.	Diam.	Gage or Wall	Diameter of Bore	From ft.	To ft.
	303	14"	1/4	26	300	870
303	306	14"x12" reducer			4.8.	
306	870	12	1/4			

If gravel packed

Size of shoe or well ring: Size of gravel: 1/4 pea

Describe joint welded

(7) PERFORATIONS OR SCREEN:

Type of perforation or name of screen

From ft.	To ft.	Perf. per row	Rows per ft.	Size in. x in.
666	834	8	4½	2/8" std louvre
4.8.				

(8) CONSTRUCTION:

Was a surface sanitary seal provided? Yes ☒ No ☐ To what depth 300 ft.

Were any strata sealed against pollution? Yes ☒ No ☐ If yes, note depth of strata

From 0 ft. to 300 ft.

From ft. to ft.

Method of sealing concrete

(9) WATER LEVELS:

Depth at which water was first found, if known ft.

Standing level before perforating, if known ft.

Standing level after perforating and developing ft.

(10) WELL TESTS: to be tested

Was pump test made? Yes ☐ No ☒ If yes, by whom?

Yield: gal./min. with ft. drawdown after hrs.

Temperature of water Was a chemical analysis made? Yes ☐ No ☒

Was electric log made of well? Yes ☐ No ☐ If yes, attach copy

(11) WELL LOG:

Total depth ft. Depth of completed well 870 ft.

Formation: *Describe by color, character, size of material, and structure*

ft.	to ft.	
0	75	fine sand
75	100'	coarse gravel
100	125	gravel-streaks clay
125	150	clay rock
150	175	coarse gravel
175	200	~~fine sand streak clay~~
200	225	fine sand streak clay
225	250	fine sand streak clay
250	275	gravel
225	300	fine sand - streak clay
300	325	white sand
325	350	sand-clay streaks
350	375	sand
375	400	fine sand
400	425	sand gravel
425	450	sand gravel
450	475	sand streaks clay
475	500	coarse gravel-clay
500	525	sand clay
525	550	sand clay
550	575	sandy clay
575	600	fine sand clay
600	625	sand
625	650	Red clay gravel
650	675	yellow clay
675	700	yellow clay
700	725	fine gravel
725	750	coarse gravel
750	775	coarse gravel
775	800	fine gravel
800	825	coarse gravel
825	850	coarse gravel
850	875	yellow clay
875	890	yellow clay
890	913	yellow clay

Work started 7-2-74 19 Completed 7-5-74 19

WELL DRILLER'S STATEMENT:

This well was drilled under my jurisdiction and this report is true to the best of my knowledge and belief.

NAME Salinas Pump Co.,
(Person, firm, or corporation) (*Typed or printed*)

Address 1128 Madison Lane, Salinas, Ca.93901

[SIGNED] Raiser Thornton
(*Well Driller*)

License No. 273053 Dated 7-15-74, 19

SKETCH LOCATION OF WELL ON REVERSE SIDE

DUPLICATE
Driller's Copy 14S/02E-20B03
Page 1 of 2 FC 21655

STATE OF CALIFORNIA
WELL COMPLETION REPORT
Refer to Instruction Pamphlet

Owner's Well No. 701471
Date Work Began 06/18/97 Ended 06/26/97
No. 419777

Local Permit Agency ~~MONTEREY COUNTY DEPARTMENT OF HEALTH~~
Permit No. ~~WSAL 97-067~~ Permit Date ~~04/07/97~~

DWR USE ONLY — DO NOT FILL IN
14S/02E-20B03 ✓
STATE WELL NO./STATION NO.
LATITUDE LONGITUDE
~~14S/02E-20T50~~
APN/TRS/OTHER
PRESSURE-DEEP

GEOLOGIC LOG

ORIENTATION (✓) ___ VERTICAL ___ HORIZONTAL ___ ANGLE ___ (SPECIFY)
DEPTH TO FIRST WATER ___ (Ft.) BELOW SURFACE

DEPTH FROM SURFACE Ft.	to Ft.	DESCRIPTION *Describe material, grain size, color, etc.*
0	3	TOP SOIL
3	60	CLEAN HOLE
60	90	SAND
90	100	SANDY CLAY AND CLAY
100	120	BLUE CLAY AND SANDY CLAY
120	155	CLAY
155	160	SANDY CLAY AND SAND
160	180	SAND AND GRAVEL
180	200	SAND
200	220	CLAY
220	230	CLAY AND SAND
230	240	SAND AND GRAVEL
240	245	SAND
245	255	CLAY
255	260	SAND
260	280	SAND AND LITTLE CLAY
280	345	SAND AND GRAVEL
345	360	CLAY
360	380	CLAY AND SAND
380	400	BROWN AND BLUE CLAY
400	480	CLAY
480	520	CLAY AND SANDY CLAY
520	540	CLAY AND GRAVEL
540	560	CLAY AND SAND
560	562	SAND
562	600	SANDY CLAY
600	640	CLAY AND FINE SANDY CLAY
640	655	CLAY
655	660	SAND

RECEIVED FEB 27 1998 ENV. HEALTH/WAL 102

TOTAL DEPTH OF BORING 840 (Feet)
TOTAL DEPTH OF COMPLETED WELL 825 (Feet)

WELL OWNER

[redacted]
CITY STATE ZIP

WELL LOCATION

Address 14811 DEL MONTE AVE.
City MONTEREY
County MONTEREY
APN Book 175 Page 011 Parcel 041
or Township ___ Range ___ Section ___
or Latitude ___ DEG. ___ MIN. ___ SEC. NORTH Longitude ___ DEG. ___ MIN. ___ SEC. W.

LOCATION SKETCH

NORTH
SEE ATTACHED

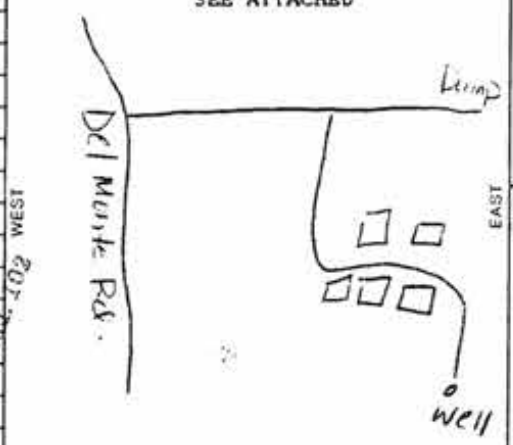

SOUTH
Illustrate or Describe Distance of Well from Landmarks such as Roads, Buildings, Fences, Rivers, etc.
PLEASE BE ACCURATE & COMPLETE.

ACTIVITY (✓)
X NEW WELL
MODIFICATION/REPAIR
___ Deepen
___ Other (Specify)
___ DESTROY (Describe Procedures and Materials Under "GEOLOGIC LOG")

PLANNED USE (✓)
___ MONITORING
WATER SUPPLY
X Domestic
X Public
___ Irrigation
___ Industrial
___ "TEST WELL"
___ CATHODIC PROTECTION
___ OTHER (Specify)

DRILLING METHOD REVERSE ROTARY FLUID WATER

WATER LEVEL & YIELD OF COMPLETED WELL

DEPTH OF STATIC WATER LEVEL 162.25 (Ft.) & DATE MEASURED 08/18/97
ESTIMATED YIELD* 250 (GPM) & TEST TYPE PUMP
TEST LENGTH ___ (Hrs.) 5.5 TOTAL DRAWDOWN 19.33 (Ft.)
* *May not be representative of a well's long-term yield.*

DEPTH FROM SURFACE Ft.	to Ft.	BORE-HOLE DIA. (Inches)	CASING(S) TYPE (✓) BLANK	SCREEN	CONDUCTOR	FILL PIPE	MATERIAL/GRADE	INTERNAL DIAMETER (Inches)	GAUGE OR WALL THICKNESS	SLOT SIZE IF ANY (Inches)
0	50	32			X		STEEL	.250	STAINLESS .040	
0	670	22	X				STEEL	.250	STAINLESS	
670	730	22		X			STEEL	.250	STAINLESS .040	
730	785	22	X				STEEL	.250	STAINLESS	
785	805	22		X			STEEL	.250	STAINLESS .040	
805	825	22	X				STEEL	.250	STAINLESS	

DEPTH FROM SURFACE Ft.	to Ft.	ANNULAR MATERIAL TYPE CEMENT (✓)	BENTONITE (✓)	FILL (✓)	FILTER PACK (TYPE/SIZE)
0	650	XX			
650	840			XX	8X16

ATTACHMENTS (✓)

___ Geologic Log
___ Well Construction Diagram
___ Geophysical Log(s)
___ Soil/Water Chemical Analyses
___ Other ___

ATTACH ADDITIONAL INFORMATION, IF IT EXISTS.

CERTIFICATION STATEMENT

I, the undersigned, certify that this report is complete and accurate to the best of my knowledge and belief.

NAME MAGGIORA BROS. DRILLING, INC.
(PERSON, FIRM, OR CORPORATION) (TYPED OR PRINTED)
595 AIRPORT BLVD. WATSONVILLE, CA 95076
ADDRESS CITY STATE ZIP
11/14/97 249957
Signed ___ WELL DRILLER/AUTHORIZED REPRESENTATIVE DATE SIGNED C-57 LICENSE NUMBER

DWR 188 REV. 7-90

IF ADDITIONAL SPACE IS NEEDED, USE NEXT CONSECUTIVELY NUMBERED FORM

DUPLICATE
Driller's Copy
Page 2 of 2

STATE OF CALIFORNIA
WELL COMPLETION REPORT
Refer to Instruction Pamphlet

No. 419779

DWR USE ONLY — DO NOT FILL IN
14S/02E-20T50
STATE WELL NO./STATION NO.
14S/02E - 20B03
LATITUDE LONGITUDE
14S/02E-20T50
APN/TRS/OTHER

Owner's Well No. 701471
Date Work Began 06/18/97, Ended 06/26/97
Local Permit Agency MONTEREY COUNTY DEPARTMENT OF HEALTH
Permit No. WSAL 97-067 Permit Date 04/07/97

GEOLOGIC LOG

ORIENTATION (✓) ___ VERTICAL ___ HORIZONTAL ___ ANGLE ___ (SPECIFY)
DEPTH TO FIRST WATER ___ (Ft.) BELOW SURFACE

DEPTH FROM SURFACE Ft.	to Ft.	DESCRIPTION *Describe material, grain size, color, etc.*
660	680	COARSE SAND AND GRAVEL
680	700	COARSE SAND
700	715	HARD SAND
715	720	SAND AND GRAVEL
720	730	SAND AND GRAVEL
730	740	CLAY
740	780	HARD CLAY
780	785	CLAY
785	790	SAND AND GRAVEL
790	800	HARD SAND
800	840	CLAY

TOTAL DEPTH OF BORING 840 (Feet)
TOTAL DEPTH OF COMPLETED WELL 825 (Feet)

WELL OWNER
PRESSURE-DEED
[redacted]
CITY STATE ZIP

WELL LOCATION
Address 14811 DEL MONTE AVE.
City MONTEREY
County MONTEREY
APN Book 175 Page 011 Parcel 041
or Township ___ Range ___ Section ___
or Latitude ___ DEG. ___ MIN. ___ SEC. NORTH Longitude ___ DEG. ___ MIN. ___ SEC. WE

LOCATION SKETCH
NORTH
SEE ATTACHED
WEST EAST
SOUTH
Illustrate or Describe Distance of Well from Landmarks such as Roads, Buildings, Fences, Rivers, etc.
PLEASE BE ACCURATE & COMPLETE.

ACTIVITY (✓)
X NEW WELL
MODIFICATION/REPAIR
___ Deepen
___ Other (Specify)
___ DESTROY (Describe Procedures and Mate Under "GEOLOGIC LO
PLANNED USE (✓)
___ MONITORING
WATER SUPPLY
___ Domestic
X Public
___ Irrigation
___ Industrial
___ "TEST WELL"
___ CATHODIC PROTECTION
___ OTHER (Specify)

DRILLING METHOD REVERSE ROTARY FLUID WATER

WATER LEVEL & YIELD OF COMPLETED WELL
DEPTH OF STATIC WATER LEVEL 162.25 (Ft.) & DATE MEASURED 08/18/97
ESTIMATED YIELD* 250 (GPM) & TEST TYPE [illegible]
TEST LENGTH 5.5 (Hrs.) TOTAL DRAWDOWN 19.33 (Ft.)
** May not be representative of a well's long-term yield.*

CASING(S)

DEPTH FROM SURFACE Ft.	to Ft.	BORE-HOLE DIA. (Inches)	TYPE (✓) BLANK	SCREEN	CONDUCTOR	FILL PIPE	MATERIAL/GRADE	INTERNAL DIAMETER (Inches)	GAUGE OR WALL THICKNESS	SLOT SIZE IF ANY (Inches)
0	50	32			X		STEEL	.250	STAINLESS	.040
0	670	22	X				STEEL	.250	STAINLESS	
670	730	22		X			STEEL	.250	STAINLESS	.040
730	785	22	X				STEEL	.250	STAINLESS	
785	805	22		X			STEEL	.250	STAINLESS	.040
805	825	22	X				STEEL	.250	STAINLESS	

ANNULAR MATERIAL

DEPTH FROM SURFACE Ft.	to Ft.	TYPE CEMENT (✓)	BENTONITE (✓)	FILL (✓)	FILTER PACK (TYPE/SIZE)
0	650	XX			
650	840			XX	8X16

ATTACHMENTS (✓)
___ Geologic Log
___ Well Construction Diagram
___ Geophysical Log(s)
___ Soil/Water Chemical Analyses
___ Other ___
ATTACH ADDITIONAL INFORMATION IF IT EXISTS

CERTIFICATION STATEMENT
I, the undersigned, certify that this report is complete and accurate to the best of my knowledge and belief
NAME MAGGIORA BROS. DRILLING, INC.
(PERSON, FIRM, OR CORPORATION) (TYPED OR PRINTED)
ADDRESS 595 AIRPORT BLVD. CITY WATSONVILLE, CA STATE 95076 ZIP 249957
Signed [signature] WELL DRILLER/AUTHORIZED REPRESENTATIVE DATE SIGNED 11/14/97 C-57 LICENSE NUMBER

DWR 188 REV. 7/80

IF ADDITIONAL SPACE IS NEEDED, USE NEXT CONSECUTIVELY NUMBERED FORM

FC 24033

e 0095485

14S/02E-22A03

*The free Acrobat Reader may be used to view and complete this form. However, software must be purchased to complete, save and reuse a saved form

File Original with DWR

State of California

Well Completion Report

Water Well Number

No. e0095485

Page 1 of 2

Owner's Well Number 90021-1

Date Work Began 03/19/2009 Date Work Ended 5/29/2009

Local Permit Agency Monterey County Division of Environmental Health

Permit Number 09-11577 Permit Date 2/4/09

DWR Use Only – Do Not Fill In

State Well Number/Site Number

Latitude N Longitude W

APN/TRS/Other

Geologic Log

Orientation ⊙ Vertical ○ Horizontal ○ Angle Specify

Drilling Method Reverse Circulation Rotary Drilling Fluid Fresh Water

Depth from Surface Feet	to Feet	Description (Describe material, grain size, color, etc.)
0	7	Black clay
7	40	Brn. sand
40	75	Gray clay
75	140	Blue clay
140	180	Sand & gravel
180	240	Sandy clay
240	255	Sand & gravel
255	290	Brn. clay
290	390	Sand & gravel
390	420	Sand
420	460	Tan clay
460	505	Sand & gravel
505	515	Brn. clay
515	520	Fine sand
520	540	Brn. clay
540	545	Fine sand
545	560	Brn. clay
560	570	Tan clay & sand
570	575	Brn. clay
575	585	Sand & gravel
585	595	Brn. clay
595	620	Sand & gravel
620	655	Brn. clay
655	665	Sand
665	675	Brn. clay
675	695	Sand
695	700	Brn. clay
700	705	Sand
705	800	Brn. clay
800	840	Sand & brn. clay

Total Depth of Boring 1664 1664 Feet

Total Depth of Completed Well 1640 1640 Feet

Well Owner

[redacted]

Well Location

Address 53 Cooper Road

City Salinas County Monterey

Latitude Deg. Min. Sec. N Longitude Deg. Min. Sec. W

Datum Decimal Lat. Decimal Long

APN Book 227 Page 061 Parcel 004

Township Range Section

Location Sketch

(Sketch must be drawn by hand after form is printed.)

North

West East

South

Activity

⊙ New Well

○ Modification/Repair

○ Deepen

○ Other

○ Destroy

Planned Uses

⊙ Water Supply

☐ Domestic ☐ Public

☑ Irrigation ☐ Industrial

○ Cathodic Protection

○ Dewatering

○ Heat Exchange

○ Injection

○ Monitoring

○ Remediation

○ Sparging

○ Test Well

○ Vapor Extraction

○ Other

Water Level and Yield of Completed Well

Depth to first water (Feet below surface)

Depth to Static Water Level 85 (Feet) Date Measured 06/26/2009

Estimated Yield * 1,700 (GPM) Test Type Constant Rate

Test Length 8.0 (Hours) Total Drawdown 299 (Feet)

*May not be representative of a well's long term yield

Casings

Depth from Surface Feet	to Feet	Borehole Diameter (Inches)	Type	Material	Wall Thickness (Inches)	Outside Diameter (Inches)	Screen Type	Slot Size # Any (Inches)
0	73	48	Conductor	Low Carbon Steel	.375	42		
0	456	38	Conductor	Low Carbon Steel	.375	28		
0	700	26	Blank	Low Carbon Steel	.375	18		
700	880	26	Blank	Low Carbon Steel	.375	16		
880	980	26	Blank	304 Stainless Steel	.313	16		
980	1,640	26	Screen	304 Stainless Steel	0.313	16	Wire Wrap	0.040

Annular Material

Depth from Surface Feet	to Feet	Fill	Description
0	73	Cement	10 SACK
0	456	Cement	Neat
0	920	Cement	Neat
920	1,664	Filter Pack	8 X 16

Attachments

☐ Geologic Log

☐ Well Construction Diagram

☐ Geophysical Log(s)

☐ Soil/Water Chemical Analyses

☐ Other

Attach additional information, if known

Certification Statement

I, the undersigned, certify that this report is complete and accurate to the best of my knowledge and belief

Name Maggiora Bros. Drilling, Inc.

Person, Firm or Corporation

395 AIRPORT BLVD Address WATSONVILLE City CA State 95076 Zip

Signed (C-57 Licensed Water Well Contractor) 07-24-09 Date Signed 249867 C-57 License Number

DWR 188 REV. 12/09

IF ADDITIONAL SPACE IS NEEDED, USE NEXT CONSECUTIVE NUMBERED FORM

WELL COMPLETION REPORT

GEOCONSULTANTS, INC.

G1570-01B 07/09

FIGURE A-2, Page 1

The free Adobe Reader may be used to view and complete this form. However, software must be purchased to complete, save, and reuse a saved form

File Original with DWR

State of California

Well Completion Report

Refer to Instructor Required

No. e0096485

Page 2 of 2

Owner's Well Number 90021-1

Date Work Begun 03/19/2009 Date Work Ended 6/29/2009

Local Permit Agency Monterey County Division of Environmental Health

Permit Number 09-11577 Permit Date 2/4/09

DWR Use Only – Do Not Fill In

State Well Number/Site Number

Latitude N Longitude W

APN/TRS/Other

Geologic Log

Orientation ⊗ Vertical ○ Horizontal ○ Angle Specify

Drilling Method Reverse Circulation Rotary Drilling Fluid Fresh Water

Depth from Surface Feet	to Feet	Description (Describe material, grain size, color, etc)
840	850	Sand
850	890	Brn. clay
890	910	Sand & gravel
910	930	Brn. clay
930	960	Sand & gravel
960	975	Brn. clay
975	990	Sand & gravel
990	1,005	Brn. clay
1005	1,085	Sand & clay
1085	1,090	Sand & gravel
1090	1,100	Sand & clay
1100	1,105	Sand & gravel
1105	1,125	Black clay
1125	1,145	Sand & gravel
1145	1,198	Sandy brn. clay
1198	1,245	Brn. clay
1245	1,260	Sand & gravel
1260	1,320	Brn. clay
1320	1,340	Blue clay
1340	1,395	Brn. clay
1395	1,400	Sand & gravel
1400	1,450	Sandy gray clay
1450	1,460	Black clay
1460	1,480	Sand & gravel
1480	1,505	Sandy clay & gravel
1505	1,540	Sandy clay
1540	1,545	Shale
1545	1,640	Sand & gravel
1640	1,645	Sandy clay
1645	1,664	Clay

Total Depth of Boring 1664 Feet

Total Depth of Completed Well 1640 Feet

910 - 930
↑
920' seal

Well Owner

[redacted]

Well Location

Address 53 Cooper Road

City Salinas County Monterey

Latitude Deg Min Sec N Longitude Deg Min Sec W

Datum Decimal Lat. Decimal Long.

APN Book 227 Page 051 Parcel 004

Township Range Section

Location Sketch

(Sketch must be drawn by hand after form is printed.)

North

West East

South

Activity

⊗ New Well

○ Modification/Repair

○ Deepen

○ Other

○ Destroy

Planned Uses

⊗ Water Supply

☐ Domestic ☐ Public

☑ Irrigation ☐ Industrial

○ Cathodic Protection

○ Dewatering

○ Heat Exchange

○ Injection

○ Monitoring

○ Remediation

○ Spraying

○ Test Well

○ Vapor Extraction

○ Other

Water Level and Yield of Completed Well

Depth to first water (Feet below surface)

Depth to Static Water Level 65 (Feet) Date Measured 06/29/2009

Estimated Yield * 1,700 (GPM) Test Type Constant Rate

Test Length 8.0 (Hours) Total Drawdown 299 (Feet)

*May not be representative of a well's long term yield.

Casings

Depth from Surface Feet to Feet	Borehole Diameter (Inches)	Type	Material	Well Thickness (Inches)	Outside Diameter (Inches)	Screen Type	Slot Size If Any (Inches)

Annular Material

Depth from Surface Feet to Feet	Fill	Description

Attachments

☐ Geologic Log

☐ Well Construction Diagram

☐ Geophysical Log(s)

☐ Soil/Water Chemical Analyses

☐ Other

Attach additional information, if it exists.

Certification Statement

I, the undersigned, certify that this report is complete and accurate to the best of my knowledge and belief

Name Maggiora Bros. Drilling, Inc.

Person, Firm or Corporation

685 AIRPORT BLVD WATSONVILLE CA 95076

Address City State Zip

Signed 07-24-09 249957

C-57 Licensed Water Well Contractor Date Signed C-57 License Number

DWR 188 REV 12/2006

IF ADDITIONAL SPACE IS NEEDED, USE NEXT CONSECUTIVELY NUMBERED FORM

QUADRUPLICATE FC23135
For Local Requirements

Page 1 of 2

STATE OF CALIFORNIA
WELL COMPLETION REPORT
Refer to Instruction Pamphlet

No. E0088288

DWR USE ONLY — DO NOT FILL IN
STATE WELL NO./ STATION NO.: 14S/02E-28C02
LATITUDE / LONGITUDE
APN/TRS/OTHER: 14S/02E-28C02

Owner's Well No. 8083
Date Work Began 6/23/2008, Ended 7/3/2008
Local Permit Agency Monterey County Health Dept
Permit No. 07-11018 Permit Date 4/2/2007

GEOLOGIC LOG

ORIENTATION (✓) ✓ VERTICAL — HORIZONTAL — ANGLE — (SPECIFY)
DRILLING METHOD REVERSE FLUID WATER

DEPTH FROM SURFACE Ft.	to Ft.	DESCRIPTION *Describe material, grain, size, color, etc.*
0	600	Existing 16" casing
600	640	Tan clay with sand
640	680	Sand with small gravel
680	800	Tan clay with sand
800	820	Sand with small gravel
820	980	Tan clay with sand streaks
980	1020	Sand with small gravel
1020	1080	Brittle yellow gray clay with sand
1080	1130	Brittle yellow clay with sand and small gravel
1130	1180	Brittle blue clay with sand
1180	1240	Brittle gray blue clay

FC21676
deepened

3-25

TOTAL DEPTH OF BORING 1180 (Feet)
TOTAL DEPTH OF COMPLETED WELL 1160 (Feet)

WELL OWNER
Pressure Dec.

[redacted]

WELL LOCATION
Address .15 Mi Wof Salinas River & .9 Mi Nof Blanco Rd
City Blanco Road CA
County MONTEREY
APN Book 175 Page 011 Parcel ~~440~~ 047-000
Township 14 S Range 2 E Section 28
Latitude DEG. MIN. SEC. DEG. MIN. SEC.

LOCATION SKETCH
NORTH
WEST EAST
SOUTH
Illustrate or Describe Distance of Well from Roads, Buildings, Fences, Rivers, etc. and attach a map. Use additional paper if necessary. **PLEASE BE ACCURATE & COMPLETE.**

RECEIVED
MAR 24 2009
DWP/EHR

ACTIVITY (✓)
— NEW WELL
MODIFICATION/REPAIR
✓ Deepen
— Other (Specify)
— DESTROY (Describe Procedures and Materials Under "GEOLOGIC LOG")

PLANNED USES (✓)
WATER SUPPLY
— Domestic — Public
✓ Irrigation — Industrial
MONITORING —
TEST WELL —
CATHODIC PROTECTION —
HEAT EXCHANGE —
DIRECT PUSH —
INJECTION —
VAPOR EXTRACTION —
SPARGING —
REMEDIATION —
OTHER (SPECIFY) —

WATER LEVEL & YIELD OF COMPLETED WELL
DEPTH TO FIRST WATER — (Ft.) BELOW SURFACE
DEPTH OF STATIC WATER LEVEL 60.5 (Ft.) & DATE MEASURED 7/23/2008
ESTIMATED YIELD 1009 (GPM) & TEST TYPE
TEST LENGTH — (Hrs.) TOTAL DRAWDOWN 61.9 (Ft.)
May not be representative of a well's long-term yield.

CASING (S)

DEPTH FROM SURFACE Ft.	to Ft.	BORE-HOLE DIA. (Inches)	TYPE (✓) BLANK	SCREEN	CONDUCTOR	FILL PIPE	MATERIAL / GRADE	INTERNAL DIAMETER (Inches)	GAUGE OR WALL THICKNESS	SLOT SIZE IF ANY (Inches)
300	640	16/15.5	✓				ASTM-135	8-5/8	.322	
640	720	15.5	✓				Stainless St	8-5/8		
720	750	15.5		✓			Hvy Stainles	8-5/8		.050
750	790	15.5	✓				Stainless St	8-5/8		
790	860	15.5		✓			Hvy Stainles	8-5/8		.050
860	980	15.5	✓				Stainless St	8-5/8		

ANNULAR MATERIAL

DEPTH FROM SURFACE Ft.	to Ft.	TYPE CEMENT (✓)	BENTONITE (✓)	FILL (✓)	FILTER PACK (TYPE/SIZE)
320	660	✓			Sand Slurry
660	900			✓	SRI#8 Sand
900	940		✓		Bentonite Chips
940	1180			✓	SRI#8 Sand

ATTACHMENTS (✓)
— Geologic Log
— Well Construction Diagram
— Geophysical Log(s)
— Soil/Water Chemical Analysis
— Other
ATTACH ADDITIONAL INFORMATION, IF IT EXISTS.

CERTIFICATION STATEMENT
I, the undersigned, certify that this report is complete and accurate to the best of my knowledge and belief.
NAME EATON DRILLING CO.
(PERSON, FIRM, OR CORPORATION) (TYPED OR PRINTED)
ADDRESS 20 WEST KENTUCKY AVE CITY WOODLAND STATE CA ZIP 95695
Signed Mark Dawson
WELL DRILLER/AUTHORIZED REPRESENTATIVE
DATE SIGNED 03/18/09
C-57 LICENSE NUMBER C57 A HIC - 13378

DWR 188 REV. 11-97
IF ADDITIONAL SPACE IS NEEDED, USE NEXT CONSECUTIVELY NUMBERED FORM

Copy to WR 3-25-09

QUADRUPLICATE
For Local Requirements

STATE OF CALIFORNIA
WELL COMPLETION REPORT
Refer to Instruction Pamphlet

No. E0088288

DWR USE ONLY — DO NOT FILL IN
STATE WELL NO./ STATION NO.
LATITUDE LONGITUDE
APN/TRS/OTHER

Owner's Well No. 8083
Date Work Began 6/23/2008, Ended 7/3/2008
Local Permit Agency Monterey County Health Dept
Permit No. 07-11018 Permit Date 4/2/2007

GEOLOGIC LOG

ORIENTATION (✓) ✓ VERTICAL — HORIZONTAL — ANGLE — (SPECIFY)
DRILLING METHOD REVERSE FLUID WATER

DEPTH FROM SURFACE Ft.	to Ft.	DESCRIPTION *Describe material, grain, size, color, etc.*
0	600	Existing 16" casing
600	640	Tan clay with sand
640	680	Sand with small gravel
680	800	Tan clay with sand
800	820	Sand with small gravel
820	980	Tan clay with sand streaks
980	1020	Sand with small gravel
1020	1080	Brittle yellow gray clay with sand
1080	1130	Brittle yellow clay with sand and small gravel
1130	1180	Brittle blue clay with sand
1180	1240	Brittle gray blue clay

TOTAL DEPTH OF BORING 1180 (Feet)
TOTAL DEPTH OF COMPLETED WELL 1160 (Feet)

WELL OWNER
[redacted]

WELL LOCATION
Address .15 Mi Wof Salinas River & .9 Mi Nof
City Blanco Road CA
County MONTEREY
APN Book 175 Page 011 Parcel 140
Township 14 S Range 2 E Section 28
Latitude DEG. MIN. SEC. DEG. MIN. SEC.

LOCATION SKETCH
NORTH
WEST EAST
SOUTH
Illustrate or Describe Distance of Well from Roads, Buildings, Fences, Rivers, etc. and attach a map. Use additional paper if necessary. **PLEASE BE ACCURATE & COMPLETE.**

ACTIVITY (✓)
— NEW WELL
MODIFICATION/REPAIR
✓ Deepen
— Other (Specify)
— DESTROY (Describe Procedures and Materials Under "GEOLOGIC LOG")

PLANNED USES (✓)
WATER SUPPLY
— Domestic — Public
✓ Irrigation — Industrial
MONITORING —
TEST WELL —
CATHODIC PROTECTION —
HEAT EXCHANGE —
DIRECT PUSH —
INJECTION —
VAPOR EXTRACTION —
SPARGING —
REMEDIATION —
OTHER (SPECIFY) —

WATER LEVEL & YIELD OF COMPLETED WELL
DEPTH TO FIRST WATER — (Ft.) BELOW SURFACE
DEPTH OF STATIC WATER LEVEL 60.5 (Ft.) & DATE MEASURED 7/23/2008
ESTIMATED YIELD * 1009 (GPM) & TEST TYPE
TEST LENGTH — (Hrs.) TOTAL DRAWDOWN 61.9 (Ft.)
May not be representative of a well's long-term yield.

CASING (S)

DEPTH FROM SURFACE Ft.	to Ft.	BORE-HOLE DIA. (Inches)	TYPE (✓) BLANK	SCREEN	CON-DUCTOR	FILL PIPE	MATERIAL / GRADE	INTERNAL DIAMETER (Inches)	GAUGE OR WALL THICKNESS	SLOT SIZE IF ANY (Inches)
980	1140	15.5		✓			Hvy Stainles	8-5/8		.050
1140	1160	15.5	✓				Stainless St	8-5/8		

ANNULAR MATERIAL

DEPTH FROM SURFACE Ft.	to Ft.	TYPE CEMENT (✓)	BENTONITE (✓)	FILL (✓)	FILTER PACK (TYPE/SIZE)
320	660	✓			Sand Slurry
660	900			✓	SRI#8 Sand
900	940		✓		Bentonite Chips
940	1180			✓	SRI#8 Sand

ATTACHMENTS (✓)
— Geologic Log
— Well Construction Diagram
— Geophysical Log(s)
— Soil/Water Chemical Analysis
— Other
ATTACH ADDITIONAL INFORMATION, IF IT EXISTS.

CERTIFICATION STATEMENT
I, the undersigned, certify that this report is complete and accurate to the best of my knowledge and belief.
NAME EATON DRILLING CO.
(PERSON, FIRM, OR CORPORATION) (TYPED OR PRINTED)
20 WEST KENTUCKY AVE WOODLAND CA 95695
ADDRESS CITY STATE ZIP
Signed Mark Davis
WELL DRILLER/AUTHORIZED REPRESENTATIVE
03/18/09 DATE SIGNED
C57 A HIC - 13378 C-57 LICENSE NUMBER

DWR 188 REV. 11-97

IF ADDITIONAL SPACE IS NEEDED, USE NEXT CONSECUTIVELY NUMBERED FORM

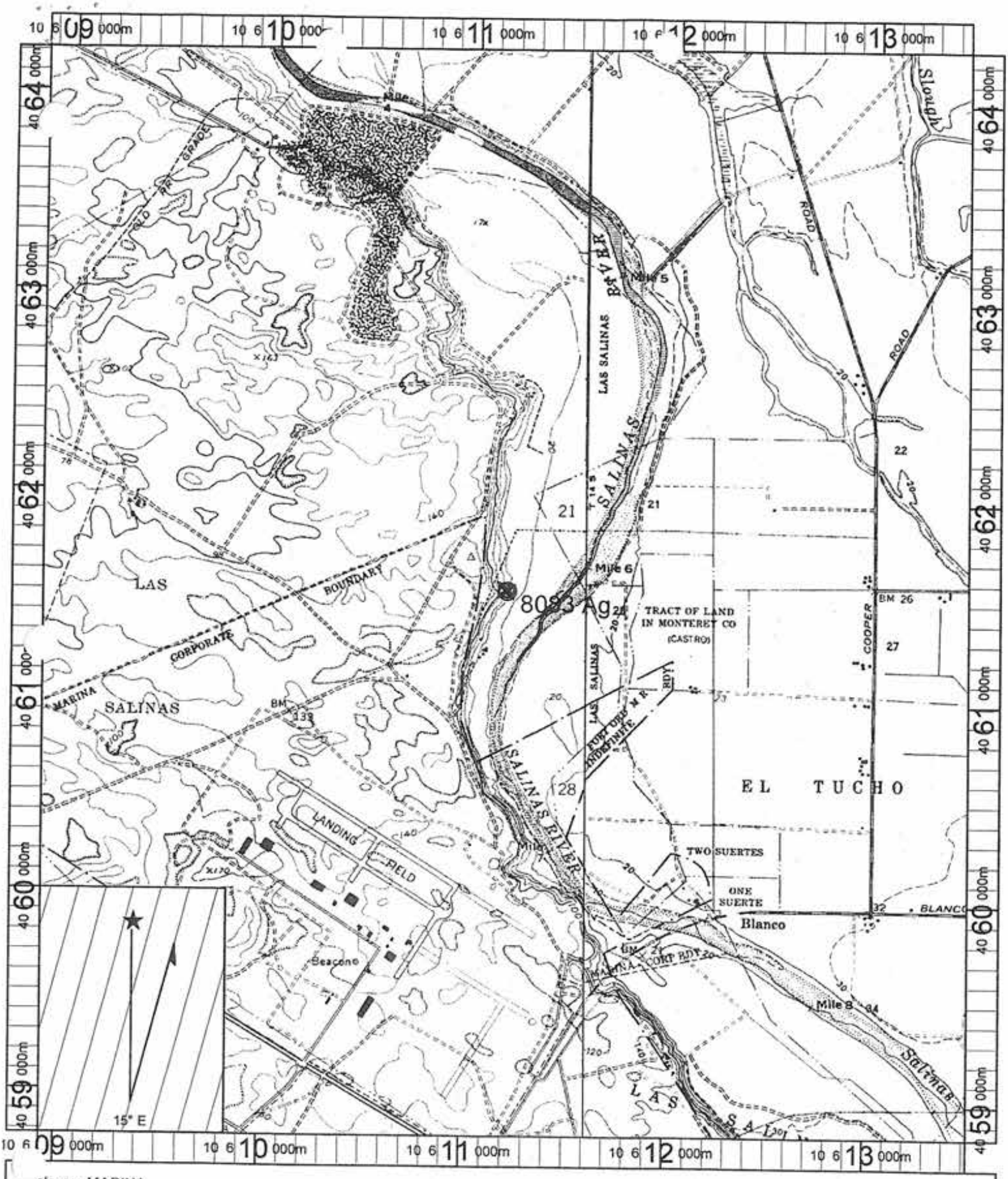

Name: MARINA
Date: 1/24/2007
Scale: 1 inch equals 2000 feet

Caption: Jefferson Farms - Job# 8083 Ag
APN: 175-011-014
T14S R2E s28

Copyright (C) 1997, Maptech, Inc.

F 22729

ORIGINAL
File with DWR

STATE OF CALIFORNIA

WELL COMPLETION REPORT

Refer to Instruction Pamphlet

No. E046611

DWR USE ONLY — DO NOT FILL IN
14S/02E-28H04
STATE WELL NO./STATION NO.
LATITUDE LONGITUDE
14S/02E-28H04
APN/TRS/OTHER

Owner's Well No. 7985

Date Work Began 7/24/2006, Ended 8/4/2006

Local Permit Agency MONTEREY CNTY HEALTH DEPT

Permit No. 05-10703 Permit Date 12/29/2005

GEOLOGIC LOG

ORIENTATION (✓) ✓ VERTICAL ___ HORIZONTAL ___ ANGLE ___ (SPECIFY)

DRILLING METHOD ROTARY FLUID MUD

DEPTH FROM SURFACE Ft.	to Ft.	DESCRIPTION *Describe material, grain, size, color, etc.*
0	727	EXISTING 16 INCH CASING
727	780	YELLOW CLAY WITH BRITTLE CLAY STREAKS
780	790	COARSE SAND
790	810	YELLOW CLAY WITH BRITTLE CLAY STREAKS
810	814	SAND
814	836	YELLOW CLAY WITH BRITTLE CLAY STREAKS
836	875	YELLOW CLAY WITH SAND
875	895	YELLOW CLAY
895	945	YELLOW CLAY WITH SAND
945	962	COARSE SAND
962	995	YELLOW AND BLUE CLAY STREAKS WITH SAND
995	1025	COARSE SAND
1025	1055	BRITTLE BLUE CLAY
1055	1148	COARSE SAND WITH SMALL GRAVEL
1148	1200	BRITTLE BLUE CLAY WITH SAND
1200	1300	BRITTLE BLUE CLAY
		NOTE
		EXISTING WELL 16" CASING TO 727 FEET.
		DRILLED THROUGH BOTTOM DEEPENING
		WELL TO 1180 FEET.

TOTAL DEPTH OF BORING 1200 (Feet)

TOTAL DEPTH OF COMPLETED WELL 1180 (Feet)

WELL OWNER

[redacted]

WELL LOCATION

Address 54 MI WOF COOPER RD & 27 MI SOF

City MCFADDEN RD CA

County MONTEREY

APN Book 414 Page 014 Parcel 017

Township 14 S Range 2 E Section 28

Latitude ___ DEG. ___ MIN. ___ SEC. ___ DEG. ___ MIN. ___ SEC.

LOCATION SKETCH

NORTH

WEST EAST

SOUTH

Illustrate or Describe Distance of Well from Roads, Buildings, Fences, Rivers, etc. and attach a map. Use additional paper if necessary. **PLEASE BE ACCURATE & COMPLETE.**

ACTIVITY (✓)

✓ NEW WELL

MODIFICATION/REPAIR
___ Deepen
___ Other (Specify)

___ DESTROY (Describe Procedures and Materials Under "GEOLOGIC LOG")

PLANNED USES (✓)

WATER SUPPLY
___ Domestic ___ Public
✓ Irrigation ___ Industrial

MONITORING ___
TEST WELL ___
CATHODIC PROTECTION ___
HEAT EXCHANGE ___
DIRECT PUSH ___
INJECTION ___
VAPOR EXTRACTION ___
SPARGING ___
REMEDIATION ___
OTHER (SPECIFY) ___

WATER LEVEL & YIELD OF COMPLETED WELL

DEPTH TO FIRST WATER ___ (Ft.) BELOW SURFACE

DEPTH OF STATIC WATER LEVEL 49.4 (Ft.) & DATE MEASURED 8/14/2006

ESTIMATED YIELD * 928 (GPM) & TEST TYPE ___

TEST LENGTH ___ (Hrs.) TOTAL DRAWDOWN 88.1 (Ft.)

May not be representative of a well's long-term yield.

CASING (S)

DEPTH FROM SURFACE Ft.	to Ft.	BORE-HOLE DIA. (Inches)	TYPE (✓) BLANK	SCREEN	CONDUCTOR	FILL PIPE	MATERIAL / GRADE	INTERNAL DIAMETER (Inches)	GAUGE OR WALL THICKNESS	SLOT SIZE IF ANY (Inches)
300	730	16	✓				ASTM-135	8-5/8	.322	
730	940	15.5	✓				STAINLESS	8-5/8		
940	960	15.5		✓			HVY SS	8-5/8		.050
960	990	15.5	✓				STAINLESS	8-5/8		
990	1030	15.5		✓			HVY SS	8-5/8		.050
1030	1050	15.5	✓				STAINLESS	8-5/8		

ANNULAR MATERIAL

DEPTH FROM SURFACE Ft.	to Ft.	TYPE CEMENT (✓)	BENTONITE (✓)	FILL (✓)	FILTER PACK (TYPE/SIZE)
320	740	✓			SAND SLURRY
740	1200			✓	SRI#8 SAND

ATTACHMENTS (✓)

___ Geologic Log
___ Well Construction Diagram
___ Geophysical Log(s)
___ Soil/Water Chemical Analysis
___ Other ___

ATTACH ADDITIONAL INFORMATION, IF IT EXISTS.

CERTIFICATION STATEMENT

I, the undersigned, certify that this report is complete and accurate to the best of my knowledge and belief.

NAME EATON DRILLING CO.
(PERSON, FIRM, OR CORPORATION) (TYPED OR PRINTED)

ADDRESS 20 WEST KENTUCKY AVE CITY WOODLAND STATE CA ZIP 95695

Signed Mark Dawson
WELL DRILLER/AUTHORIZED REPRESENTATIVE

DATE SIGNED 10/25/06

C-57 LICENSE NUMBER C57 A HIC - 133783

DWR 188 REV. 11-97

IF ADDITIONAL SPACE IS NEEDED, USE NEXT CONSECUTIVELY NUMBERED FORM

ORIGINAL
File with DWR

STATE OF CALIFORNIA

WELL COMPLETION REPORT

Refer to Instruction Pamphlet

No. E046611

DWR USE ONLY — DO NOT FILL IN
14S/02E-21B1
STATE WELL NO./STATION NO.
LATITUDE LONGITUDE
APN/TRS/OTHER

Owner's Well No. 7985
Date Work Began 7/24/2006, Ended 8/4/2006
Local Permit Agency MONTEREY CNTY HEALTH DEPT
Permit No. 05-10703 Permit Date 12/29/2005

GEOLOGIC LOG

ORIENTATION (✓) ✓ VERTICAL — HORIZONTAL — ANGLE — (SPECIFY)
DRILLING METHOD ROTARY FLUID MUD

DEPTH FROM SURFACE Ft.	to Ft.	DESCRIPTION *Describe material, grain, size, color, etc.*
0	727	EXISTING 16 INCH CASING
727	780	YELLOW CLAY WITH BRITTLE CLAY STREAKS
780	790	COARSE SAND
790	810	YELLOW CLAY WITH BRITTLE CLAY STREAKS
810	814	SAND
814	836	YELLOW CLAY WITH BRITTLE CLAY STREAKS
836	875	YELLOW CLAY WITH SAND
875	895	YELLOW CLAY
895	945	YELLOW CLAY WITH SAND
945	962	COARSE SAND
962	995	YELLOW AND BLUE CLAY STREAKS WITH SAND
995	1025	COARSE SAND
1025	1055	BRITTLE BLUE CLAY
1055	1148	COARSE SAND WITH SMALL GRAVEL
1148	1200	BRITTLE BLUE CLAY WITH SAND
1200	1300	BRITTLE BLUE CLAY
		NOTE
		EXISTING WELL 16" CASING TO 727 FEET.
		DRILLED THROUGH BOTTOM DEEPENING
		WELL TO 1180 FEET.

TOTAL DEPTH OF BORING 1200 (Feet)
TOTAL DEPTH OF COMPLETED WELL 1180 (Feet)

WELL OWNER

[redacted]

WELL LOCATION

Address 54 MI WOF COOPER RD & 27 MI SOF
City MCFADDEN RD CA
County MONTEREY
APN Book 414 Page 014 Parcel 017
Township 14 S Range 2 E Section 28
Latitude DEG. MIN. SEC. DEG. MIN. SEC.

LOCATION SKETCH

NORTH
WEST EAST
SOUTH

Illustrate or Describe Distance of Well from Roads, Buildings, Fences, Rivers, etc. and attach a map. Use additional paper if necessary. **PLEASE BE ACCURATE & COMPLETE.**

ACTIVITY (✓)

✓ NEW WELL
MODIFICATION/REPAIR
— Deepen
— Other (Specify)
— DESTROY (Describe Procedures and Materials Under "GEOLOGIC LOG")

PLANNED USES (✓)
WATER SUPPLY
— Domestic — Public
✓ Irrigation — Industrial
MONITORING —
TEST WELL —
CATHODIC PROTECTION —
HEAT EXCHANGE —
DIRECT PUSH —
INJECTION —
VAPOR EXTRACTION —
SPARGING —
REMEDIATION —
OTHER (SPECIFY) —

WATER LEVEL & YIELD OF COMPLETED WELL

DEPTH TO FIRST WATER — (Ft.) BELOW SURFACE
DEPTH OF STATIC WATER LEVEL 49.4 (Ft.) & DATE MEASURED 8/14/2006
ESTIMATED YIELD * 928 (GPM) & TEST TYPE
TEST LENGTH — (Hrs.) TOTAL DRAWDOWN 88.1 (Ft.)
May not be representative of a well's long-term yield.

CASING (S)

DEPTH FROM SURFACE Ft.	to Ft.	BORE-HOLE DIA. (Inches)	TYPE (✓) BLANK	SCREEN	CONDUCTOR	FILL PIPE	MATERIAL / GRADE	INTERNAL DIAMETER (Inches)	GAUGE OR WALL THICKNESS	SLOT SIZE IF ANY (Inches)
1050	1160	15.5		✓			HVY SS	8-5/8		.050
1160	1180	15.5	✓				STAINLESS	8-5/8		

ANNULAR MATERIAL

DEPTH FROM SURFACE Ft.	to Ft.	TYPE CEMENT (✓)	BENTONITE (✓)	FILL (✓)	FILTER PACK (TYPE/SIZE)
320	740	✓			SAND SLURRY
740	1200			✓	SR#8 SAND

ATTACHMENTS (✓)

— Geologic Log
— Well Construction Diagram
— Geophysical Log(s)
— Soil/Water Chemical Analysis
— Other

ATTACH ADDITIONAL INFORMATION, IF IT EXISTS.

CERTIFICATION STATEMENT

I, the undersigned, certify that this report is complete and accurate to the best of my knowledge and belief.

NAME EATON DRILLING CO.
(PERSON, FIRM, OR CORPORATION) (TYPED OR PRINTED)
ADDRESS 20 WEST KENTUCKY AVE CITY WOODLAND STATE CA ZIP 95695
Signed [signature] WELL DRILLER/AUTHORIZED REPRESENTATIVE
DATE SIGNED 10/25/06
C-57 LICENSE NUMBER C57 A HIC - 133783

DWR 188 REV. 11-97

IF ADDITIONAL SPACE IS NEEDED, USE NEXT CONSECUTIVELY NUMBERED FORM

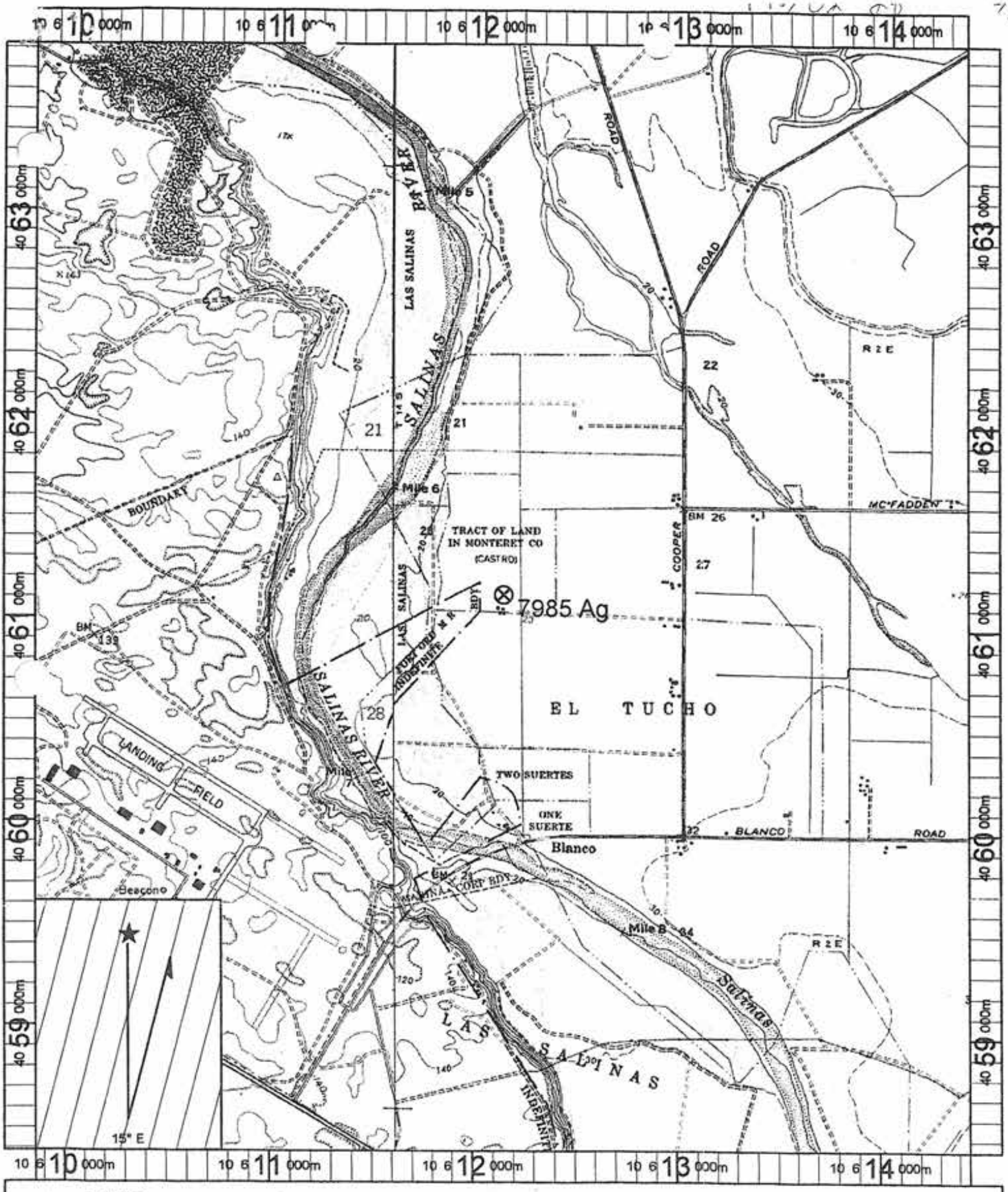

ame: SALINAS
Date: 7/3/2006
Scale: 1 inch equals 2000 feet

Caption: Ross Nisson - Job# 7985 Ag
APN: 414-014-017
T14S R2E s28

Copyright (C) 1997, Maptech, Inc.

CORRECTED COPY - To replace Nos. 289276 of June 6, 1989

14S/2E-30G2

~~14S/2E-30G2~~

Do not fill in

ORIGINAL
File with DWR

STATE OF CALIFORNIA
THE RESOURCES AGENCY
DEPARTMENT OF WATER RESOURCES

WATER WELL DRILLERS REPORT

No. 289272

State Well No. ~~14/01~~

Other Well No.

Notice of Intent No.

Local Permit No. or Date April 4, 1989

(1) OWNER: [redacted]
Address
City

(2) LOCATION OF WELL (See instructions):
County Monterey Owner's Well Number #12
Well address if different from above Assessors Parcel No. (175-011-37)
Township Range Section
Distance from cities, roads, railroads, fences, etc.

See attached map

WELL LOCATION SKETCH

(3) TYPE OF WORK:
New Well ☒ Deepening ☐
Reconstruction ☐
Reconditioning ☐
Horizontal Well ☐
Destruction ☐ (Describe destruction materials and procedures in Item 12)

(4) PROPOSED USE:
Domestic ☐
Irrigation ☐
Industrial ☐
Test Well ☐
Municipal ☒
Other ☐
(Describe)

(5) EQUIPMENT:
Rotary ☐ Reverse ☒
Cable ☐ Air ☐
Other ☐ Bucket ☐

(6) GRAVEL PACK: Monterey Sand
Yes ☒ No ☐ Size 12 x 20
Diameter of bore 28"
Packed from 1250 to T.D. ft.

(7) CASING INSTALLED:
Steel ☐ Plastic ☐ Concrete ☐

From ft.	To ft.	Dia. in.	Gage or Wall
0	600	20"	.312
600	1390	16"	.312
1940	1950	16"	.312

(8) PERFORATIONS: Moss Ful-Flo
Type of perforation or size of screen

From ft.	To ft.	Slot size
1390	1420	.040
1480	1530	.040
1660	1700	.040

(9) WELL SEAL:
Was surface sanitary seal provided? Yes ☒ No ☐ If yes, to depth 87 ft.
Were strata sealed against pollution? Yes ☒ No ☐ Interval 0-1250 ft.
Method of sealing cement grout seal

(10) WATER LEVELS:
Depth of first water, if known 100 ft.
Standing level after well completion 100 ft.

(11) WELL TESTS:
Was well test made? Yes ☒ No ☐ If yes, by whom? Beylik Drilling
Type of test Pump ☒ Bailer ☐ Air lift ☐
Depth to water at start of test 100 ft. At end of test 100 ft.
Discharge 1800 gal/min after 72 hours Water temperature
Chemical analysis made? Yes ☒ No ☐ If yes, by whom? Marina C.W.D.
Was electric log made Yes ☒ No ☐ If yes, attach copy to this report

(12) WELL LOG: Total depth 2020 ft. Completed depth 1950 ft.

from ft.	to ft.	Formation (Describe by color, character, size or material)
0	80	fine sand
80	100	fine sand/silt
100	110	fine sand
110	130	blue clay
130	160	sandy clay
160	250	fine sand
250	270	sandy clay
270	310	coarse sand and clay
310	390	brown clay, coarse fine sands
390	430	brown clay
430	490	coarse sand
490	520	fine sand
520	580	coarse sand/yellow clay
580	610	yellow clay
610	670	silty brown clay
670	920	brown clay, silty clay
920	950	coarse sand and clay
950	965	clay
965	1000	blue shale
1000	1110	clay and sand
1110	1200	clay and sand
1200	1230	clay and gray clay and sand
1230	1300	sandy clay
1300	1350	blue sandy clay
1350	1400	shale and clay
1400	1420	clay and coarse sand
1420	1520	blue clay, coarse sand
1520	1570	blue clay some shale
1570	1650	gray clay, sand and shale
1650	1680	fine sand
1680	1740	blue clay
1740	1860	clay, shale and sand
1860	1900	clay and shale
1900	1980	sand and clay
1980	2020	clay and sandy clay

1780-1810 ft. & 1830-1880 ft. and 1900-1940 ft.

Work started April 11, 1989 Completed May 5, 1989

WELL DRILLER'S STATEMENT:
This well was drilled under my jurisdiction and this report is true to the best of my knowledge and belief.

Signed Dean Marshall (Well Driller)

NAME BEYLIK DRILLING, INC. (Person, firm, or corporation) (Typed or printed)
Address 591 S. Walnut Street
City La Habra, Calif ZIP 90631
License No. 306291-C57&C-61 Date of this report Aug.28,1989

CONFIDENTIAL
NOT FOR PUBLIC USE
WATER QUALITY

DWR 188 (REV. 12-68) IF ADDITIONAL SPACE IS NEEDED, USE NEXT CONSECUTIVELY NUMBERED FORM 86 96355

TRIPLICATE
Owner's Copy

Notice of Intent No. _____
Local Permit No. or Date _____

STATE OF CALIFORNIA
THE RESOURCES AGENCY
DEPARTMENT OF WATER RESOURCES

WATER WELL DRILLERS REPORT

WELL #10

Do not fill in.

No. 225501

State Well No. 14S/02E-31H01
Other Well No. PRESSURE-DEED

[redacted]

(2) LOCATION OF WELL (See instructions):
County: San Diego Owner's Well Number: 10
Well address if different from above: _____
Township: 14S Range: 2E Section: 32
Distance from cities, roads, railroads, fences, etc. 2600' south and 400' east from NW corner of Section 32. North end of Bayer Avenue

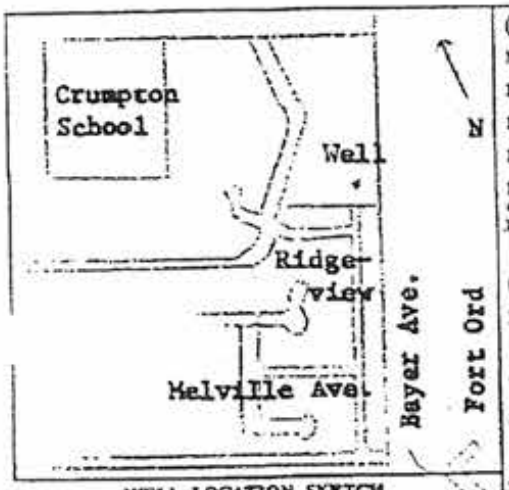

WELL LOCATION SKETCH

(3) TYPE OF WORK:
New Well ☒ Deepening ☐
Reconstruction ☐
Reconditioning ☐
Horizontal Well ☐
Destruction ☐ (Describe destruction materials and procedures in Item 12).

(4) PROPOSED USE:
Domestic ☒
Irrigation ☐
Industrial ☐
Test Well ☐
Stock ☐
Municipal ☐
Other ☐

(5) EQUIPMENT:
Rotary ☐ Reverse ☒
Cable ☐ Air ☐
Other ☐ Bucket ☐

(6) GRAVEL PACK: Monterey
Yes ☐ No ☐ Size No. 8 sand
Diameter of bore 24
Packed from 860 to 1550 ft.

(7) CASING INSTALLED:
Steel ☒ Plastic ☐ Concrete ☐

(8) PERFORATIONS: Johnson 16"
Type of perforation or size of screen

From ft.	To ft.	Dia. in.	Gage or Wall	From ft.	To ft.	Slot size
0	60	26	1/4	930	970	0.040
0	930	16	5/16	990	1010	0.040
970	990	16	5/16	1040	1080	0.040

(9) WELL SEAL:
Was surface sanitary seal provided? Yes ☒ No ☐ If yes, to depth 860 ft.
Were strata sealed against pollution? Yes ☐ No ☒ Interval _____ ft.
Method of sealing _____

(10) WATER LEVELS:
Depth of first water, if known _____ ft.
Standing level after well completion 155 ft.

(11) WELL TESTS:
Was well test made? Yes ☒ No ☐ If yes, by whom? Chappel
Type of test Pump ☒ Bailer ☐ Air lift ☐
Depth to water at start of test 305 ft. At end of test 310 ft.
Discharge 2000 gal/min after 2.0 hours Water temperature _____
Chemical analysis made? Yes ☒ No ☐ If yes, by whom? Owner
Was electric log made? Yes ☒ No ☐ If yes, attach copy to this report

(12) WELL LOG: Total depth 1569 ft. Depth of completed well 1550 ft.

from ft.	to ft.	Formation (Describe by color, character, size or material)
0	73	Sand
73	93	Sand with cemented lenses
93	113	Sand
113	133	Sand with brown clay
133	153	Fine sand
153	213	Blue clay
213	223	Coarse sand
223	253	Coarse sand with gravel
253	263	Coarse sand
263	273	Fine sand
273	283	Boulders and sand
283	315	Sand and gravel
315	325	Boulders
325	374	Cement, coarse sand/gravel
374	380	Blue and brown clay
380	395	Tan clay and sand
395	475	Fine sand and silt
475	515	Sandy brown clay and silty sand, sea shells
515	525	Red sandy clay, brown clay, sand lenses
525	535	fine silty sand
535	545	Hard red sandstone, sand, gravel
545	575	Red and gray clay
575	595	Brown sandstone
595	731	Tan silty clay
731	815	Tan clay
815	865	Tan sandy clay
865	885	Gray clay
885	905	Gray clay, gravel streaks
905	925	Tan sandy clay
925	950	Cemented gravel shale and sandy clay streaks
950	965	Brown sandy clay
965	975	Coarse sand, tan sand, clay
975	985	Cemented gravel, sand, sandy clay
985	1005	Gray clay, sand lenses, shells
1005	1025	Gray sandy clay, cem. gravel, shel

Work started 6-23 19 83 Completed _____ 19__

WELL DRILLER'S STATEMENT:
This well was drilled under my jurisdiction and this report is true to the best of my knowledge and belief.

Signed [signature] (Well Driller)

NAME Stang Hydronics Inc. (Person, firm, or corporation) (Typed or printed)
Address 3362 Fitzgerald Road
City Rancho Cordova, California Zip 95670
License No. 394815 Date of this report 9-8-83

DWR 188 (REV. 7-74) IF ADDITIONAL SPACE IS NEEDED, USE NEXT CONSECUTIVELY NUMBERED FORM

Continued on No. 225502

Continued from No. 225507

TRIPLICATE
Owner's Copy

STATE OF CALIFORNIA
THE RESOURCES AGENCY
DEPARTMENT OF WATER RESOURCES
WATER WELL DRILLERS REPORT

Do not fill in
No. 225502

Notice of Intent No. _____
Local Permit No. or Date _____

State Well No. 14S/02E-31H01
Other Well No. _____

[redacted]

(2) LOCATION OF WELL (See instructions):
County _____ Owner's Well Number _____
Well address if different from above _____
Township _____ Range _____ Section _____
Distance from cities, roads, railroads, fences, etc. _____

(3) TYPE OF WORK:
New Well ☐ Deepening ☐
Reconstruction ☐
Reconditioning ☐
Horizontal Well ☐
Destruction ☐ (Describe destruction materials and procedures in Item 12)

(4) PROPOSED USE:
Domestic ☐
Irrigation ☐
Industrial ☐
Test Well ☐
Stock ☐
Municipal ☐
Other ☐

WELL LOCATION SKETCH

(5) EQUIPMENT:
Rotary ☐ Reverse ☐
Cable ☐ Air ☐
Other ☐ Bucket ☐

(6) GRAVEL PACK:
Yes ☐ No ☐ Size _____
Diameter of bore _____
Packed from _____ in. _____ ft.

(7) CASING INSTALLED:
Steel ☐ Plastic ☐ Concrete ☐

(8) PERFORATIONS:
Type of perforation or size of screen

From ft.	To ft.	Dia. in.	Gage or Wall	From ft.	To ft.	Slot size
1010	1040	16	5/16	1190	1210	0.040
1080	1190	16	5/16	1500	1540	0.040
1210	1500	16	5/16			

(9) WELL SEAL:
Was surface sanitary seal provided? Yes ☐ No ☐ If yes, to depth _____ ft.
Were strata sealed against pollution? Yes ☐ No ☐ Interval _____ ft.
Method of sealing _____

(10) WATER LEVELS:
Depth of first water, if known _____ ft.
Standing level after well completion _____ ft.

(11) WELL TESTS:
Was well test made? Yes ☐ No ☐ If yes, by whom? _____
Type of test Pump ☐ Bailer ☐ Air lift ☐
Depth to water at start of test _____ ft. At end of test _____ ft.
Discharge _____ gal/min after _____ hours Water temperature _____
Chemical analysis made? Yes ☐ No ☐ If yes, by whom? _____
Was electric log made? Yes ☐ No ☐ If yes, attach copy to this report

(12) WELL LOG: Total depth _____ ft. Depth of completed well _____ ft.
from ft. to ft. Formation (Describe by color, character, size or material)

1025 - 1035 Blue clay, wood at 1033
1035 - 1055 Blue sandstone
1055 - 1075 Blue clay
1075 - 1085 Tan clay
1085 - 1108 Blue shale, sandstone streaks
1108 - 1137 Black sandy clay, black sandstone shells
1137 - 1155 Black sandy clay
1155 - 1173 Cemented sand, gravel, shells
1173 - 1180 Black sandy clay
1180 - 1185 Cemented sand, gravel, shells
1185 - 1212 Dark gray sandy clay
1212 - 1215 Cemented sand, gravel
1215 - 1225 Sticky blue clay
1225 - 1235 Blue sandstone
1235 - 1245 Sticky blue clay, sandy lenses
1245 - 1255 Sandy black clay with shale
1255 - 1265 Blue clay, fine gravel @ 1260
1265 - 1275 Blue sandstone, clay lenses
1275 - 1285 Blue sandstone
1285 - 1305 Black sandstone and shale
1305 - 1317 Sandy black clay
1317 - 1320 Black stone
1320 - 1328 clay and sandstone streaks
1328 - 1343 Sandy black clay
1343 - 1365 Sandstone
1365 - 1370 Gray sandy clay
1370 - 1375 Sandstone
1375 - 1395 Gray silty clay
1395 - 1398 Sandstone
1398 - 1408 Gray silty clay
1408 - 1410 Black sandstone
1410 - 1415 Silty blue clay
1415 - 1418 Black sandstone
1418 - 1435 Silty blue clay
1435 - 1437 Gray clay with gravel
1437 - 1445 Coarse sand, gravel

Work started _____ 19__ Completed _____ 19__

WELL DRILLER'S STATEMENT:
This well was drilled under my jurisdiction and this report is true to the best of my knowledge and belief.

Signed [signature] (Well Driller)

NAME Stang Hydronics Inc. (Person, firm, or corporation) (Typed or printed)
Address 3362 Fitzgerald Road
City Rancho Cordova, California Zip 95670
License No. 394815 Date of this report 9-8-83

DWR 188 (REV. 7-74) IF ADDITIONAL SPACE IS NEEDED, USE NEXT CONSECUTIVELY NUMBERED FORM

Continued on No. 225503

Continued from 225502

TRIPLICATE
Owner's Copy

STATE OF CALIFORNIA
THE RESOURCES AGENCY
DEPARTMENT OF WATER RESOURCES

WATER WELL DRILLERS REPORT

Do not fill

No. 225503

State Well No. 14s/02E-31H01

Other Well No.

Notice of Intent No.

Local Permit No. or Date

[redacted]

(2) LOCATION OF WELL (See instructions):

County Owner's Well Number

Well address if different from above

Township Range Section

Distance from cities, roads, railroads, fences, etc.

WELL LOCATION SKETCH

(3) TYPE OF WORK:

New Well ☐ Deepening ☐
Reconstruction ☐
Reconditioning ☐
Horizontal Well ☐
Destruction ☐ (Describe destruction materials and procedures in Item 12)

(4) PROPOSED USE:

Domestic ☐
Irrigation ☐
Industrial ☐
Test Well ☐
Stock ☐
Municipal ☐
Other ☐

(5) EQUIPMENT:

Rotary ☐ Reverse ☐
Cable ☐ Air ☐
Other ☐ Bucket ☐

(6) GRAVEL PACK:

Yes ☐ No ☐ Size
Diameter of bore
Packed from to ft.

(7) CASING INSTALLED:

Steel ☐ Plastic ☐ Concrete ☐

(8) PERFORATIONS:

Type of perforation or size of screen

From ft.	To ft.	Dia. in.	Gage or Wall	From ft.	To ft.	Slot size
1540	1550	16	5/16			

(9) WELL SEAL:

Was surface sanitary seal provided? Yes ☐ No ☐ If yes, to depth ft.
Were strata sealed against pollution? Yes ☐ No ☐ Interval ft.
Method of sealing

(10) WATER LEVELS:

Depth of first water, if known ft.
Standing level after well completion ft.

(11) WELL TESTS:

Was well test made? Yes ☐ No ☐ If yes, by whom?
Type of test Pump ☐ Bailer ☐ Air lift ☐
Depth to water at start of test ft. At end of test ft.
Discharge gal/min after hours Water temperature
Chemical analysis made? Yes ☐ No ☐ If yes, by whom?
Was electric log made? Yes ☐ No ☐ If yes, attach copy to this report

(12) WELL LOG:

Total depth ft. Depth of completed well

from ft. to ft.	Formations (Describe by color, character, size or material)
1445 - 1455	Blue clay
1455 - 1475	Blue clay, sandstone streaks
1475 - 1485	Blue shale
1485 - 1505	Cemented gravel
1505 - 1511	Brown and gray clay
1511 - 1523	White sandy clay
1523 - 1535	Black Shale
1535 - 1540	Green clay, shale
1540 - 1544	Fine to coarse sand
1544 - 1546	Green clay and shale
1546 - 1550	Green clay, white sandy clay, blue shale
1550 - 1557	Black sandstone
1557 - 1560	Green sandy clay, white sandstone black shale
1560 - 1569	Blue sandstone, white sandstone

Work started 19 Completed 19

WELL DRILLER'S STATEMENT:

This well was drilled under my jurisdiction and this report is true to the best of my knowledge and belief.

Signed (Well Driller)

NAME Stang Hydronics Inc.
(Person, firm, or corporation) (Typed or printed)

Address 3362 Fitzgerald Road
City Rancho Cordova, California Zip 95670
License No. 394815 Date of this report 9-8-83

DWR 188 (REV. 7-76) IF ADDITIONAL SPACE IS NEEDED, USE NEXT CONSECUTIVELY NUMBERED FORM

ORIGINAL

File with DWR

STATE OF CALIFORNIA
THE RESOURCES AGENCY
DEPARTMENT OF WATER RESOURCES

WATER WELL DRILLERS REPORT

Do not fill in

No. 240867

State Well No. 14S/2E-32D4

Other Well No.

Notice of Intent No. 232508

License or Permit No. or Date 11-4-85

(1) OWNER [redacted]

Address

City

(2) LOCATION OF WELL (See instructions):

County Monterey Owner's Well Number No. 11

Well address if different from above

Township Range Section

Distance from cities, roads, railroads, fences, etc. approx. 140 ft. West of Salinas Ave. at Reservation Road Marina, Calif. 93933

WELL LOCATION SKETCH

(3) TYPE OF WORK:

New Well ☒ Deepening ☐
Reconstruction ☐
Reconditioning ☐
Horizontal Well ☐
Destruction ☐ (Describe destruction materials and procedures in Item 12)

(4) PROPOSED USE:

Domestic ☐
Irrigation ☐
Industrial ☐
Test Well ☐
Stock ☐
Municipal ☒
Other ☐

(5) EQUIPMENT:

Rotary ☐ Reverse ☒
Cable ☐ Air ☐
Other ☐ Bucket ☐

(6) GRAVEL PACK: Monterey Sand

Yes ☒ No ☐ Size 8 x 18

Diameter of bore 28"

Packed from 880 to 1660 ft.

(7) CASING INSTALLED:

Steel ☒ Plastic ☐ Concrete ☐

From ft.	To ft.	Dia. in.	Gage or Wall
0	880	30	5/16"
0	1660	16"	5/16

(8) PERFORATIONS: Johnson Screens

Type of perforation or size of screen

From ft.	To ft.	Slot size
970	1100	.040
1540	1570	
1610	1650	

(9) WELL SEAL:

Was surface sanitary seal provided? Yes ☒ No ☐ If yes, to depth 880 ft.

Were strata sealed against pollution? Yes ☒ No ☐ Interval 0 - 880 ft.

Method of sealing 6 sack grout mix

(10) WATER LEVELS:

Depth of first water, if known 168 ft.

Standing level after well completion 168 ft.

(11) WELL TESTS:

Was well test made? Yes ☒ No ☐ If yes, by whom? Beylik Drilling

Type of test Pump ☒ Bailer ☐ Air lift ☐

Depth to water at start of test 168 ft. At end of test 168 ft

Yield 2500 gal/min after 133 hours Water temperature

Chemical analysis made? Yes ☐ No ☐ If yes, by whom?

Electric log made? Yes ☒ No ☐ If yes, attach copy to this report

(12) WELL LOG: Total depth 1700 ft. Depth of completed well 1660 ft.

from ft.	to ft.	Formation (Describe by color, character, size or material)
0	50	sand, fine gravel
50	60	gravel
60	80	clay
80	90	sand and wood
90	110	sticky sand
110	120	sand and wood
120	140	sand
140	170	clay
170	190	fine gravel, little clay
190	200	gravel
200	210	clay
210	220	gravel, pieces of clay
220	230	gravel and clay
230	260	clay
260	270	gravel
270	290	gravel, small amt. clay
290	310	fine gravels
310	330	gravel, clay and sand
330	340	rock and clay
340	360	sand and rock
360	370	clay
370	380	gravel, little clay
380	390	clay, gravel mixed
390	400	clay and gravel
400	440	gravel
440	490	clay
490	500	gravel and sme clay
500	510	clay
510	540	clay and sand
540	550	sand
550	580	clay
580	590	sandy red clay
590	650	sandy clay
650	660	gravel and small rocks
660	670	clay, small amt. gravel
670	790	clay
790	810	sand and rocks
		continued on next page #240868

Work started Nov. 4 1985 Completed January 9, 1986

WELL DRILLER'S STATEMENT:

This well was drilled under my jurisdiction and this report is true to the best of my knowledge and belief.

Signed (Well Driller)

NAME BEYLIK DRILLING, INC. (Person, firm, or corporation) (Typed or printed)

Address 591 S. Walnut Street

City La Habra, Calif. Zip 90631

License No. 306291-C57&SC-61 Date of this report Jan. 21, 1986

DWR 188 (REV. 7-76) IF ADDITIONAL SPACE IS NEEDED, USE NEXT CONSECUTIVELY NUMBERED FORM

Continued on Page 2 Over

Well produced 2500 GPM after 133hrs. with drawdown of 180. andspecific yield of: 11.11

DO NOT FOR PUBLIC USE
WATER RESOURCES

ORIGINAL

File with DWR

STATE OF CALIFORNIA
THE RESOURCES AGENCY
DEPARTMENT OF WATER RESOURCES

WATER WELL DRILLERS REPORT

Do not fill in

No. 240868

State Well No. 14S/2E-32D4

Other Well No.

Notice of Intent No. 232508

Local Permit No. or Date 11/4/85

(1) [redacted]

Add.

City

(2) LOCATION OF WELL (See instructions):

County Monterey Owner's Well Number #11

Well address if different from above

Township Range Section

Distance from cities, roads, railroads, fences, etc. approx.140 ft. West of Salinas Ave. at Reservation Road, Marina, Calif.93933

WELL LOCATION SKETCH

(3) TYPE OF WORK:

New Well ☒ Deepening ☐
Reconstruction ☐
Reconditioning ☐
Horizontal Well ☐
Destruction ☐ (Describe destruction materials and procedures in Item 12)

(4) PROPOSED USE:

Domestic ☐
Irrigation ☐
Industrial ☐
Test Well ☐
Stock ☐
Municipal ☒
Other ☐

(5) EQUIPMENT:

Rotary ☐ Reverse ☒
Cable ☐ Air ☐
Other ☐ Bucket ☐

(6) GRAVEL PACK: Monterey Sand

Yes ☒ No ☐ Size 8 x 16

Diameter of bore 28"

Packed from 880 ft. to 1660 ft.

(7) CASING INSTALLED:

Steel ☒ Plastic ☐ Concrete ☐

(8) PERFORATIONS: Johnson

Type of perforation or size of screen

From ft.	To ft.	Dia. in.	Gage or Wall	From ft.	To ft.	Slot size
0	880	30"	5/16"	970	1100	.040
0	1660	16"	5/16"	1540	1570	slots
				& 1610 to 1650 ft.		Johnson Screens

(9) WELL SEAL:

Was surface sanitary seal provided? Yes ☒ No ☐ If yes, to depth 880 ft.

Were strata sealed against pollution? Yes ☒ No ☐ Interval 0-880 ft.

Method of sealing 6 sack grout mix

(10) WATER LEVELS:

Depth of first water, if known 168 ft.

Standing level after well completion 168 ft.

(11) WELL TESTS:

Was well test made? Yes ☒ No ☐ If yes, by whom? Beylik Drilling

Type of test Pump ☒ Bailer ☐ Air lift ☐

Depth to water at start of test 168 ft. At end of test 168 ft

Yield 2500 gal/min after 133 hours Water temperature

Chemical analysis made? Yes ☐ No ☐ If yes, by whom?

Electric log made? Yes ☒ No ☐ If yes, attach copy to this report

(12) WELL LOG: Total depth 1700 ft. Depth of completed well 1660 ft.

from ft.	to ft.	Formation (Describe by color, character, size or material)
810	820 ft.	clay and rock
820	830 ft.	gravel, little clay
830	960 ft.	clay
960	970 ft.	sand clay and rock
970	990 ft.	sand and rock
990	1000 ft.	small amt.clay, gravel and rocks
1000	1010 ft.	gravel, small rocks
1010	1040 ft.	silty clay
1040	1050 ft.	silty clay,trace of gravel
1050	1060 ft.	silty clay, gravel
1060	1090 ft.	clay
1090	1094 ft.	granite, decomposed
1094 ft	1100 ft.	granite, sea shells
1100	1160 ft.	clay
1160	1170 ft.	clay, small amt. gravel
1170	1180 ft.	clay
1180	1190 ft.	clay, small amt. gravel
1190	1220 ft.	clay
1220	1230 ft.	sand and clay
1230	1240 ft.	rock and clay
1240	1310 ft.	clay
1310	1330 ft.	hard brittle clay
1330	1350 ft.	chunks of hard clay
1350	1390 ft.	clay
1390	1480 ft.	soft clay
1480	1500 ft.	clay, sand and rock
1500	1510 ft.	clay and sand
1510	1530 ft.	clay
1530	1539 ft.	clay and sand
1539	1570 ft.	sand and clay
1570	1580 ft.	green soft clay, sandy
1580	1590 ft.	white sandy clay, little clumps
1590	1600 ft.	clay, soft
1600	1620 ft.	clay,some sand, and gravel
1620	1650 ft.	rock, sand and clay
1650	1670 ft.	gravel 85%, white clay: 15%
1670	1680 ft.	white clay, sand and small gravel
1680	1700 ft.	hard conglomerates - end-end-en

Work started Nov.4 19 85 Completed Jan.9, 19 86

WELL DRILLER'S STATEMENT:

This well was drilled under my jurisdiction and this report is true to the best of my knowledge and belief.

SIGNED (Well Driller)

NAME BEYLIK DRILLING, INC. (Person, firm, or corporation) (Typed or printed)

Address 591 S. Walnut Street

City La Habra, Calif. Zip 90631

License No. 306291C57&SC-61 Date of this report Jan. 21, 1986

CONFIDENTIAL NOT FOR PUBLIC USE WATER DIVISION

DWR 188 (REV. 7-76) IF ADDITIONAL SPACE IS NEEDED, USE NEXT CONSECUTIVELY NUMBERED FORM PAGE 2 of 2 Pages

Well produced 2500 GPM after 133 hrs.with drawdown of 180 and a specific yield of: 11.11

14S/02E-33E01 (FC 26313)
14S/02E-33E02 (FC 26314)

ORIGINAL
File with DWR

Page 1 of 1

Owner's Well No. [redacted]

Date Work Began Jan 6, 2005, Ended Jan. 25 2005

Local Permit Agency Monterey County Dept of Health

Permit No. 04-08447 Permit Date 10/19/04

STATE OF CALIFORNIA
WELL COMPLETION REPORT
Refer to Instruction Pamphlet

No. 737000

DWR USE ONLY — DO NOT FILL IN
STATE WELL NO./STATION NO.
LATITUDE LONGITUDE
APN/TRS/OTHER

Pressure Deep

GEOLOGIC LOG

ORIENTATION (✓) X VERTICAL ___ HORIZONTAL ___ ANGLE ___ (SPECIFY)

DRILLING METHOD Mud Rotary FLUID potable water

DEPTH FROM SURFACE Ft. to Ft.	DESCRIPTION Describe material, grain size, color, etc.
	See attached geologic log.

WELL OWNER

[redacted]

STATE ZIP

WELL LOCATION

Address 3260 Imjin Road
City Marina
County Monterey
APN Book ___ Page ___ Parcel 031-111-037
Township 14 S Range R2E Section 11A.
Latitude 36 / 40 / 24 NORTH (DEG. MIN. SEC.) Longitude 121 / 45 / 10 WEST (DEG. MIN. SEC.)

LOCATION SKETCH

Illustrate or Describe Distance of Well from docks, Buildings, Fences, Rivers, etc. and attach a map. Use additional paper if necessary. PLEASE BE ACCURATE & COMPLETE.

ACTIVITY (✓)

X NEW WELL

MODIFICATION/REPAIR
___ Deepen
___ Other (Specify)

___ DESTROY (Describe Procedures and Materials Under "GEOLOGIC LOG")

PLANNED USES (✓)

WATER SUPPLY
___ Domestic ___ Public
___ Irrigation ___ Industrial

MONITORING X
TEST WELL ___
CATHODIC PROTECTION ___
HEAT EXCHANGE ___
DIRECT PUSH ___
INJECTION ___
VAPOR EXTRACTION ___
SPARGING ___
REMEDIATION ___
OTHER (SPECIFY) ___

WATER LEVEL & YIELD OF COMPLETED WELL

DEPTH TO FIRST WATER ~160 (Ft.) BELOW SURFACE

DEPTH OF STATIC WATER LEVEL 100.1 w/148.5 (Ft.) & DATE MEASURED Jan 24, 2005

ESTIMATED YIELD * N/A (GPM) & TEST TYPE N/A.

TEST LENGTH N/A (Hrs.) TOTAL DRAWDOWN N/A. (Ft.)

* May not be representative of a well's long-term yield.

Note: 1-upper well 2-lower well

TOTAL DEPTH OF BORING 2625 (Feet)

TOTAL DEPTH OF COMPLETED WELL 1760 (Feet)

CASING (S)

	DEPTH FROM SURFACE Ft. to Ft.	BORE-HOLE DIA. (Inches)	TYPE (✓) BLANK	SCREEN	CON-DUCTOR	FILL PIPE	MATERIAL / GRADE	INTERNAL DIAMETER (Inches)	GAUGE OR WALL THICKNESS	SLOT SIZE IF ANY (Inches)
FC 26313 SHALLOW	0 : 40				✓		Steel	16	5/8	—
	0 : 1045		✓				PVC	2-in	Sch. 80	—
	1045 : 1085			✓			PVC	2-in	Sch. 80	0.20
FC 26314 DEEP	0 : 1680		✓				PVC	3-in	Sch. 80	—
	1680 : 1760			✓			PVC	3-in	Sch. 80	0.20

ANNULAR MATERIAL

DEPTH FROM SURFACE Ft. to Ft.	CEMENT (✓)	BEN-TONITE (✓)	FILL (✓)	FILTER PACK (TYPE/SIZE)
0 : 50	✓			12-sack mix
50 : 1045		✓		Pure Gold
1045 : 1112			✓	#3 w/ #60 TS
1112 : 1680		✓		" " Gold
1680 : 1771			✓	#3 w/ #60 TS
1771 : 1885		✓		Pure Gold

ATTACHMENTS (✓)

X Geologic Log
___ Well Construction Diagram
___ Geophysical Log(s)
___ Soil/Water Chemical Analyses
___ Other ___

ATTACH ADDITIONAL INFORMATION, IF IT EXISTS.

CERTIFICATION STATEMENT

I, the undersigned, certify that this report is complete and accurate to the best of my knowledge and belief.

NAME WDC Exploration (PERSON, FIRM, OR CORPORATION) (TYPED OR PRINTED)

ADDRESS P.O. Box 141 CITY Zamora STATE CA ZIP 95698

Signed Jim W Ritter (WELL DRILLER/AUTHORIZED REPRESENTATIVE)

4-18-05 (DATE SIGNED) 983326 (C-57 LICENSE NUMBER)

DWR 188 REV. 11-97

IF ADDITIONAL SPACE IS NEEDED, USE NEXT CONSECUTIVELY NUMBERED FORM

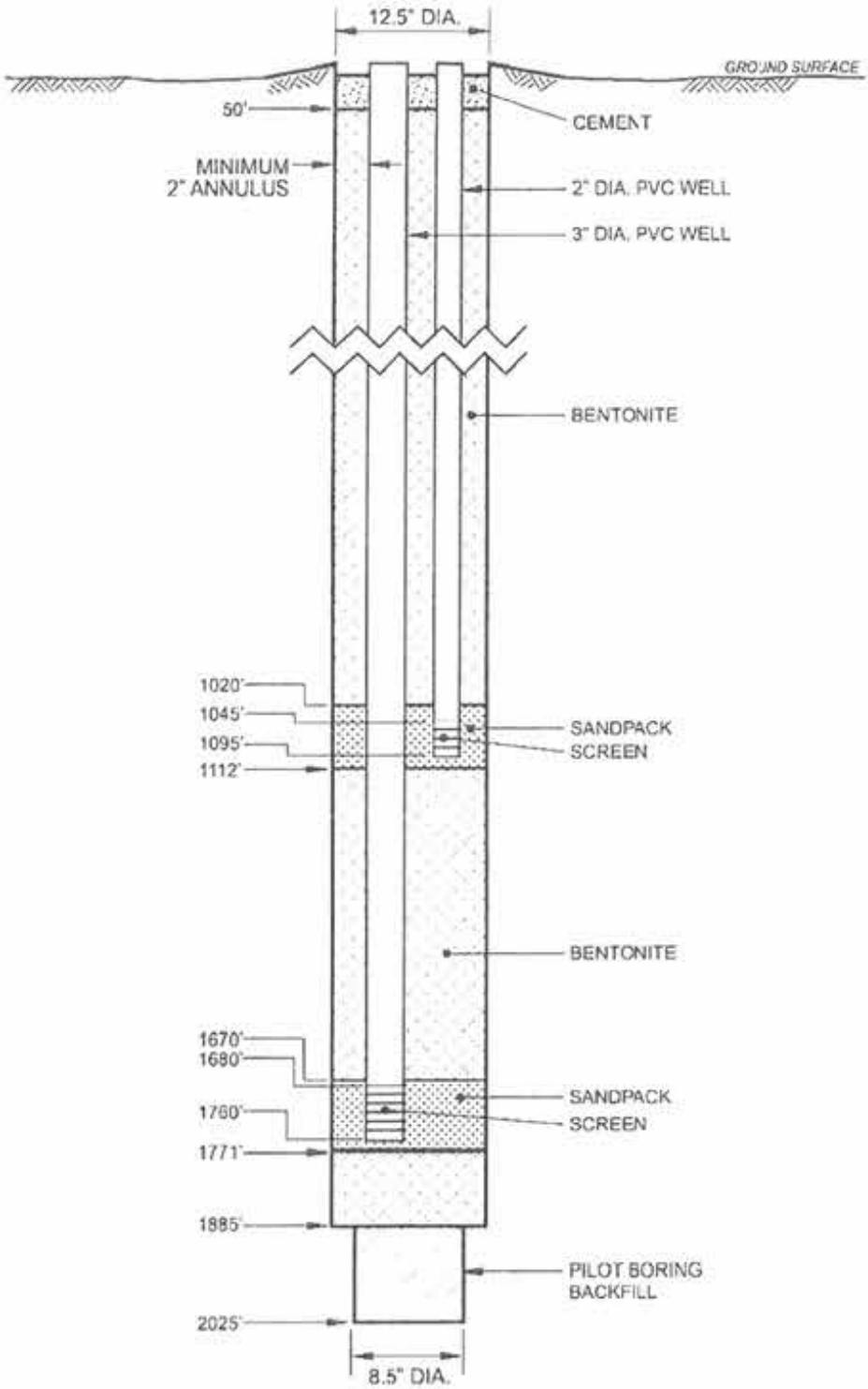

MACTEC

Schematic of DMW-2 Well Construction

[redacted]

Marina, California

PLATE

3

DRAWN	JOB NUMBER	CHECKED	CHECKED DATE	APPROVED	APPROVED DATE
CN	4098042052 02		05/05	MDT	7-7-05

UPPER AQUIFER - 446 ft. Well

ORIGINAL
File with DWR

Page 1 of 1

STATE OF CALIFORNIA
WELL COMPLETION REPORT
Refer to Instruction Pamphlet

No. 555850

DWR USE ONLY — DO NOT FILL IN
15S/02E-04A01
STATE WELL NO./STATION NO.
LATITUDE LONGITUDE
15S/02E-04A01
APN/TRS/OTHER

Owner's Well No. Well D Test Hole
Date Work Began 1/15/95 Ended 2/28/95
Local Permit Agency Monterey County Health Dept.
Permit No. WSAL 95035 Permit Date 1/23/95

GEOLOGIC LOG

ORIENTATION (✓) ___ VERTICAL ___ HORIZONTAL ___ ANGLE ___ (SPECIFY)
DEPTH TO FIRST WATER ___ (Ft.) BELOW SURFACE

DEPTH FROM SURFACE Ft.	to Ft.	DESCRIPTION *Describe material, grain size, color, etc.*
0	140	Sand, light brown, fine to medium grained
140	335	Sand, light brown, fine to coarse grained, subrounded to rounded
335	440	Sand with chert pebbles and shell fragments, coarse grained
440	470	Silty clay with sand and gravel
470	480	Sand with chert pebbles
480	495	Diatomacrous claystone with sand
495	530	Sand with silt and rounded diatomacrous claystone fragments
530	580	Clay, reddish brown to gray brown with interbedded sand
580	610	Sand with chert pebbles and thin clay layers, coarse grained
610	645	Clay, orange brown soft minor sand
645	690	Sand with chert pebbles, coarse grained, subangular
690	735	Interbedded layers of sand and soft light yellow brown clay
735	870	Clay, light brown, stiff, local sand and gravel lenses
870	905	Clay blue gray, stiff
905	1050	Sand, white to light brown, fine to coarse grained minor gravel
1050	1205	Clay, gray to light brown, stiff, minor fine grained sand
1205	1212	Sand, light gray, very fine grained

TOTAL DEPTH OF BORING ___ (Feet)
TOTAL DEPTH OF COMPLETED WELL ___ (Feet)

[redacted]

WELL LOCATION
Address Reservation Road At Garrison
City Ft. Ord
County Monterey, CA
APN Book ___ Page ___ Parcel ___
Township ___ Range ___ Section ___
Latitude ___ DEG. ___ MIN. ___ SEC. NORTH Longitude ___ DEG. ___ MIN. ___ SEC. WEST

LOCATION SKETCH
NORTH
Blanco
Reservation Rd
Garrison
Hwy 1
WEST
EAST
SOUTH
Illustrate or Describe Distance of Well from Landmarks such as Roads, Buildings, Fences, Rivers, etc. PLEASE BE ACCURATE & COMPLETE.

ACTIVITY (✓)
X NEW WELL
MODIFICATION/REPAIR
___ Deepen
___ Other (Specify)
___ DESTROY (Describe Procedures and Materials Under "GEOLOGIC LOG")

PLANNED USE(S) (✓)
X MONITORING
WATER SUPPLY
___ Domestic
___ Public
___ Irrigation
___ Industrial
___ "TEST WELL"
___ CATHODIC PROTECTION
___ OTHER (Specify)

DRILLING METHOD Rotary FLUID mud

WATER LEVEL & YIELD OF COMPLETED WELL
DEPTH OF STATIC WATER LEVEL ___ (Ft.) & DATE MEASURED ___
ESTIMATED YIELD* ___ (GPM) & TEST TYPE ___
TEST LENGTH ___ (Hrs.) TOTAL DRAWDOWN ___ (Ft.)
** May not be representative of a well's long-term yield.*

CASING(S)

DEPTH FROM SURFACE Ft. to Ft.	BORE-HOLE DIA. (Inches)	TYPE (✓) BLANK	SCREEN	CONDUCTOR	FILL PIPE	MATERIAL/GRADE	INTERNAL DIAMETER (Inches)	GAUGE OR WALL THICKNESS	SLOT SIZE IF ANY (Inches)
						See attached			

ANNULAR MATERIAL

DEPTH FROM SURFACE Ft. to Ft.	TYPE: CEMENT (✓)	BENTONITE (✓)	FILL (✓)	FILTER PACK (TYPE/SIZE)

RECEIVED
FEB 20 1996
DWR - SOUTHERN DISTRICT

ATTACHMENTS (✓)
___ Geologic Log
X Well Construction Diagram
___ Geophysical Log(s)
___ Soil/Water Chemical Analyses
___ Other ___
ATTACH ADDITIONAL INFORMATION, IF IT EXISTS.

CERTIFICATION STATEMENT
I, the undersigned, certify that this report is complete and accurate to the best of my knowledge and belief.
NAME Beylik Drilling, Inc. (PERSON, FIRM, OR CORPORATION) (TYPED OR PRINTED)
ADDRESS 3429 Longview Drive CITY North Highlands STATE CA ZIP 95660
Signed [signature] WELL DRILLER/AUTHORIZED REPRESENTATIVE
DATE SIGNED 3/14/95 C-57 LICENSE NUMBER 306291

DWR 188 REV. 7-90

IF ADDITIONAL SPACE IS NEEDED, USE NEXT CONSECUTIVELY NUMBERED FORM

ORIGINAL
File with DWR

Page 1 of 1

Owner's Well No. Well D Test Hole

Date Work Began 1/15/95 Ended 2/28/95

Local Permit Agency Monterey County Health Dept.

Permit No. WSAL 95035 Permit Date 1/23/95

MIDDLE AQUIFER — 610 H. WELL

STATE OF CALIFORNIA

WELL COMPLETION REPORT

Refer to Instruction Pamphlet

No. 555850

DWR USE ONLY — DO NOT FILL IN

15/S/02E/-04A02

STATE WELL NO./STATION NO.

LATITUDE LONGITUDE

15S/02E/-04A02

APN/TRS/OTHER

GEOLOGIC LOG

ORIENTATION (✓) ___ VERTICAL ___ HORIZONTAL ___ ANGLE ___ (SPECIFY)

DEPTH TO FIRST WATER ___ (Ft.) BELOW SURFACE

DEPTH FROM SURFACE Ft.	to Ft.	DESCRIPTION *Describe material, grain size, color, etc.*
0	140	Sand, light brown, fine to medium grained
140	335	Sand, light brown, fine to coarse grained, subrounded to rounded
335	440	Sand with chert pebbles and shell fragments, coarse grained
440	470	Silty clay with sand and gravel
470	480	Sand with chert pebbles
480	495	Diatomacrous claystone with sand
495	530	Sand with silt and rounded diatomacrous claystone fragments
530	580	Clay, reddish brown to gray brown with interbedded sand
580	610	Sand with chert pebbles and thin clay layers, coarse grained
610	645	Clay, orange brown soft minor sand
645	690	Sand with chert pebbles, coarse grained, subangular
690	735	Interbedded layers of sand and soft light yellow brown clay
735	870	Clay, light brown, stiff, local sand and gravel lenses
870	905	Clay blue gray, stiff
905	1050	Sand, white to light brown, fine to coarse grained minor gravel
1050	1205	Clay, gray to light brown, stiff, minor fine grained sand
1205	1212	Sand, light gray, very fine grained

TOTAL DEPTH OF BORING ___ (Feet)

TOTAL DEPTH OF COMPLETED WELL ___ (Feet)

[redacted] STATE ZIP

WELL LOCATION

Address Reservation Road At Garrison

City Ft. Ord

County Monterey, CA

APN Book ___ Page ___ Parcel ___

or Township ___ Range ___ Section ___

or Latitude ___ DEG. ___ MIN. ___ SEC. NORTH Longitude ___ DEG. ___ MIN. ___ SEC. WEST

LOCATION SKETCH

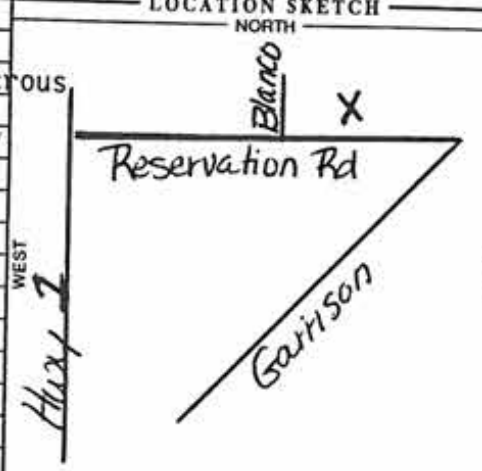

Illustrate or Describe Distance of Well from Landmarks such as Roads, Buildings, Fences, Rivers, etc. PLEASE BE ACCURATE & COMPLETE.

ACTIVITY (✓)

X NEW WELL

MODIFICATION/REPAIR

___ Deepen

___ Other (Specify)

___ DESTROY (Describe Procedures and Material Under "GEOLOGIC LOG")

PLANNED USE(S) (✓)

X MONITORING

WATER SUPPLY

___ Domestic

___ Public

___ Irrigation

___ Industrial

___ "TEST WELL"

___ CATHODIC PROTECTION

___ OTHER (Specify)

DRILLING METHOD Rotary FLUID mud

WATER LEVEL & YIELD OF COMPLETED WELL

DEPTH OF STATIC WATER LEVEL ___ (Ft.) & DATE MEASURED ___

ESTIMATED YIELD* ___ (GPM) & TEST TYPE ___

TEST LENGTH ___ (Hrs.) TOTAL DRAWDOWN ___ (Ft.)

* *May not be representative of a well's long-term yield.*

CASING(S)

DEPTH FROM SURFACE Ft. to Ft.	BORE-HOLE DIA. (Inches)	TYPE (✓) BLANK	SCREEN	CONDUCTOR	FILL PIPE	MATERIAL / GRADE	INTERNAL DIAMETER (Inches)	GAUGE OR WALL THICKNESS	SLOT SIZE IF ANY (Inches)
						See attached			

ANNULAR MATERIAL

DEPTH FROM SURFACE Ft. to Ft.	TYPE: CEMENT (✓)	BENTONITE (✓)	FILL (✓)	FILTER PACK (TYPE/SIZE)

RECEIVED FEB 20 1996 ENV. HEALTH DEPT.

ATTACHMENTS (✓)

___ Geologic Log

X Well Construction Diagram

___ Geophysical Log(s)

___ Soil/Water Chemical Analyses

___ Other ___

ATTACH ADDITIONAL INFORMATION, IF IT EXISTS.

CERTIFICATION STATEMENT

I, the undersigned, certify that this report is complete and accurate to the best of my knowledge and belief.

NAME Beylik Drilling, Inc. (PERSON, FIRM, OR CORPORATION) (TYPED OR PRINTED)

ADDRESS 3429 Longview Drive CITY North Highlands STATE CA ZIP 95660

Signed [signature] WELL DRILLER/AUTHORIZED REPRESENTATIVE DATE SIGNED 3/14/95 C-57 LICENSE NUMBER 326291

DWR 188 REV. 7-90

IF ADDITIONAL SPACE IS NEEDED, USE NEXT CONSECUTIVELY NUMBERED FORM

LOWER AQUIFER - 910 ft. WELL

ORIGINAL
File with DWR

Page 1 of 1

STATE OF CALIFORNIA
WELL COMPLETION REPORT
Refer to Instruction Pamphlet

No. 555850

DWR USE ONLY — DO NOT FILL IN
15/S02E-04A03
STATE WELL NO./STATION NO.
LATITUDE LONGITUDE
15S02E-04A03
APN/TRS/OTHER

Owner's Well No. Well D Test Hole
Date Work Began 1/15/95 Ended 2/28/95
Local Permit Agency Monterey County Health Dept.
Permit No. WSAL 95035 Permit Date 1/23/95

GEOLOGIC LOG

ORIENTATION (✓) ___ VERTICAL ___ HORIZONTAL ___ ANGLE ___ (SPECIFY)
DEPTH TO FIRST WATER ___ (Ft.) BELOW SURFACE

DEPTH FROM SURFACE Ft.	to Ft.	DESCRIPTION *Describe material, grain size, color, etc.*
0	140	Sand, light brown, fine to medium grained
140	335	Sand, light brown, fine to coarse grained, subrounded to rounded
335	440	Sand with chert pebbles and shell fragments, coarse grained
440	470	Silty clay with sand and gravel
470	480	Sand with chert pebbles
480	495	Diatomacrous claystone with sand
495	530	Sand with silt and rounded diatomacrous claystone fragments
530	580	Clay, reddish brown to gray brown with interbedded sand
580	610	Sand with chert pebbles and thin clay layers, coarse grained
610	645	Clay, orange brown soft minor sand
645	690	Sand with chert pebbles, coarse grained, subangular
690	735	Interbedded layers of sand and soft light yellow brown clay
735	870	Clay, light brown, stiff, local sand and gravel lenses
870	905	Clay blue gray, stiff
905	1050	Sand, white to light brown, fine to coarse grained minor gravel
1050	1205	Clay, gray to light brown, stiff, minor fine grained sand
1205	1212	Sand, light gray, very fine grained

TOTAL DEPTH OF BORING ___ (Feet)
TOTAL DEPTH OF COMPLETED WELL ___ (Feet)

WELL OWNER
Ft. Ord
[redacted]
STATE ZIP

WELL LOCATION
Address Reservation Road At Garrison
City Ft. Ord
County Monterey, CA
APN Book ___ Page ___ Parcel ___
or Township ___ Range ___ Section ___
Latitude ___ DEG. ___ MIN. ___ SEC. NORTH Longitude ___ DEG. ___ MIN. ___ SEC. WEST

LOCATION SKETCH

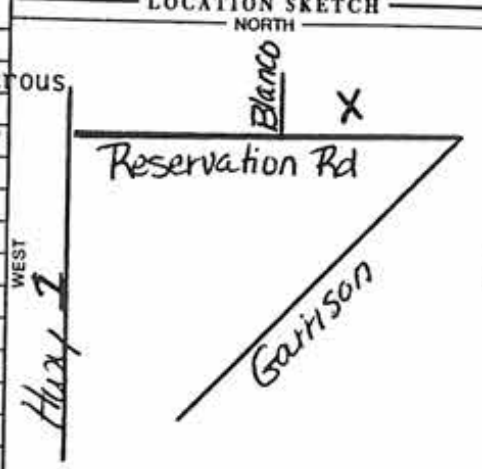

Illustrate or Describe Distance of Well from Landmarks such as Roads, Buildings, Fences, Rivers, etc. PLEASE BE ACCURATE & COMPLETE.

ACTIVITY (✓)
X NEW WELL
MODIFICATION/REPAIR
___ Deepen
___ Other (Specify)
___ DESTROY (Describe Procedures and Material Under "GEOLOGIC LOG")

PLANNED USE(S) (✓)
X MONITORING
WATER SUPPLY
___ Domestic
___ Public
___ Irrigation
___ Industrial
___ "TEST WELL"
___ CATHODIC PROTECTION
___ OTHER (Specify)

DRILLING METHOD Rotary FLUID mud

WATER LEVEL & YIELD OF COMPLETED WELL
DEPTH OF STATIC WATER LEVEL ___ (Ft.) & DATE MEASURED ___
ESTIMATED YIELD* ___ (GPM) & TEST TYPE ___
TEST LENGTH ___ (Hrs.) TOTAL DRAWDOWN ___ (Ft.)
* *May not be representative of a well's long-term yield.*

CASING(S)

DEPTH FROM SURFACE Ft. to Ft.	BORE-HOLE DIA. (Inches)	TYPE (✓) BLANK	SCREEN	CON-DUCTOR	FILL PIPE	MATERIAL/GRADE	INTERNAL DIAMETER (Inches)	GAUGE OR WALL THICKNESS	SLOT SIZE IF ANY (Inches)
						See attached			

ANNULAR MATERIAL

DEPTH FROM SURFACE Ft. to Ft.	TYPE: CEMENT (✓)	BENTONITE (✓)	FILL (✓)	FILTER PACK (TYPE/SIZE)

RECEIVED
FEB 20 1996
DWR Resources Agency

ATTACHMENTS (✓)
___ Geologic Log
X Well Construction Diagram
___ Geophysical Log(s)
___ Soil/Water Chemical Analyses
___ Other ___
ATTACH ADDITIONAL INFORMATION, IF IT EXISTS.

CERTIFICATION STATEMENT
I, the undersigned, certify that this report is complete and accurate to the best of my knowledge and belief.

NAME Beylik Drilling, Inc.
(PERSON, FIRM, OR CORPORATION) (TYPED OR PRINTED)

ADDRESS 3429 Longview Drive CITY North Highlands STATE CA ZIP 95660

Signed [signature] WELL DRILLER/AUTHORIZED REPRESENTATIVE DATE SIGNED 3/14/95 C-57 LICENSE NUMBER 326291

DWR 188 REV. 7-90

IF ADDITIONAL SPACE IS NEEDED, USE NEXT CONSECUTIVELY NUMBERED FORM

15S/02E-04A01
15S/02E-04A02
15S/02E-04A03

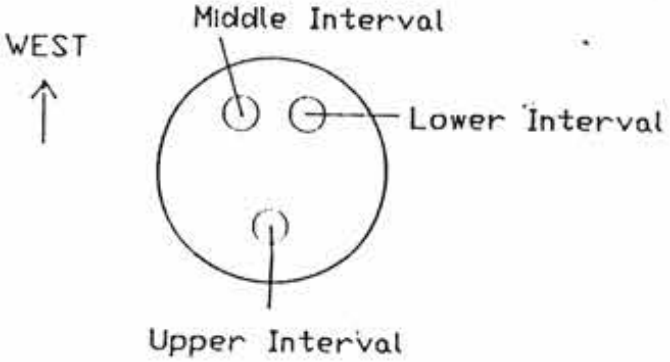

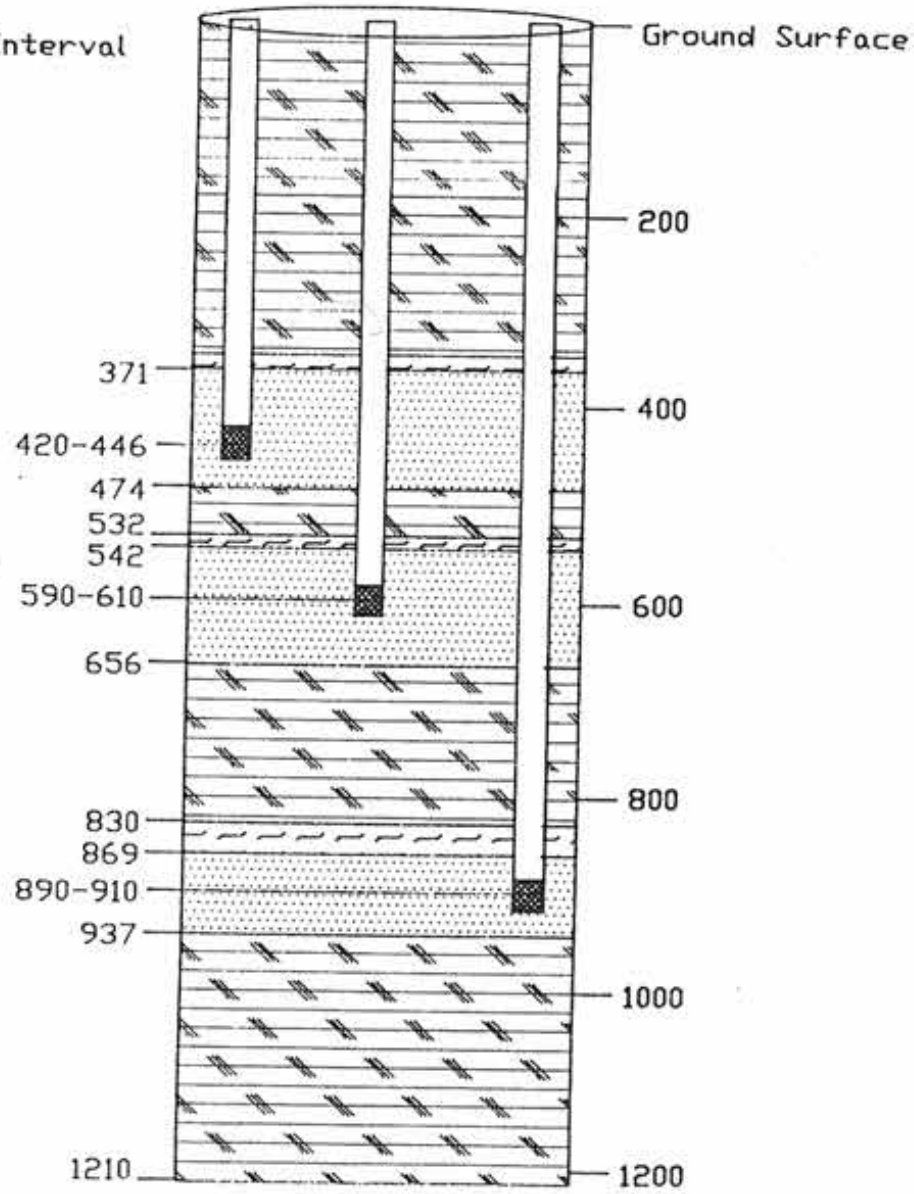

420-440 Upper Screen
590-610 Intermed Screen
890-910 Lower Screen

0-362 Cement
362-371 Gravel/Benseal
371-474 Gravel
474-532 Cement
532-542 Gravel/Benseal
542-656 Gravel
656-830 Cement
830-869 Gravel/Benseal
869-937 Gravel Pack
937-1208 Cement Plug

*The free Adobe Reader may be used to view and complete this form. However, software must be purchased to complete, save, and reuse a saved form.

File Original with DWR

FC 25375

State of California

Well Completion Report

Refer to Instruction Pamphlet

No. e0131077

Page 1 of 2

Owner's Well Number Well 34

Date Work Began 02/22/2011 Date Work Ended 5/4/2011

Local Permit Agency Monterey County Division of Environmental Health

Permit Number 10-11860 Permit Date 2/11/11

DWR Use Only – Do Not Fill In

State Well Number/Site Number: 15S/02E-04A04

Latitude: N Longitude: W

APN/TRS/Other: 15S/02E-04A04

Geologic Log

Orientation ⦿ Vertical ○ Horizontal ○ Angle Specify

Drilling Method Drilling Fluid Fresh Water

Depth from Surface Feet	to Feet	Description (Describe material, grain size, color, etc)
0	7	Gray sand
7	145	Brn. sand
145	150	Blue clay
150	155	Brn. clay
155	270	Brn. sand
270	290	Brn. clay
290	310	Brn. sandy clay
310	335	Sand & gravel
335	340	Brn. clay
340	360	Sand & gravel
360	400	Brn. clay
400	470	Sand & gravel
470	475	Brn. clay
475	485	Brn. clay & gravel
485	505	Brn. sandy clay
505	510	Brn. clay
510	515	Brn. sandy clay
515	545	Brn. clay & gravel
545	580	Brn. sandy clay
580	585	Brn. clay & gravel
585	605	Brn. sand
605	628	Brn. clay
628	650	Sand & gravel
650	665	Brn. sandy clay
665	725	Brn. clay
725	730	Brn. sandy clay
730	745	Brn. clay
745	755	Brn. sandy clay
755	760	Brn. clay
760	775	Brn. sandy clay

Total Depth of Boring 1110 Feet

Total Depth of Completed Well 1095 Feet

Well Owner

[redacted]

Well Location

Address 565 Reservation Road

City Marina County Monterey

Latitude ___ Deg. ___ Min. ___ Sec. N Longitude ___ Deg. ___ Min. ___ Sec. W

Datum ___ Decimal Lat. ___ Decimal Long. ___

APN Book 031 Page 011 Parcel 012

Township ___ Range ___ Section ___

Location Sketch

(Sketch must be drawn by hand after form is printed.)

North

See Attached

West East

South

Illustrate or describe distance of well from roads, buildings, fences, rivers, etc. and attach a map. Use additional paper if necessary. Please be accurate and complete.

Activity

⦿ New Well

○ Modification/Repair

○ Deepen

○ Other

○ Destroy

Describe procedures and materials under "GEOLOGIC LOG"

Planned Uses

⦿ Water Supply

☐ Domestic ☑ Public

☐ Irrigation ☐ Industrial

○ Cathodic Protection

○ Dewatering

○ Heat Exchange

○ Injection

○ Monitoring

○ Remediation

○ Sparging

○ Test Well

○ Vapor Extraction

○ Other

Water Level and Yield of Completed Well

Depth to first water ___ (Feet below surface)

Depth to Static Water Level 201 (Feet) Date Measured 05/04/2011

Estimated Yield * 2,000 (GPM) Test Type Constant Rate

Test Length 9.0 (Hours) Total Drawdown 170 (Feet)

*May not be representative of a well's long term yield.

Casings

Depth from Surface Feet	to Feet	Borehole Diameter (Inches)	Type	Material	Wall Thickness (Inches)	Outside Diameter (Inches)	Screen Type	Slot Size if Any (Inches)
0	55	38	Conductor	Low Carbon Steel	3/8	32		
0	695	28	Fill pipe	304 Stainless Steel	SCH 40	2.25		
0	598	28	Blank	HSLA	3/8	18.75		
598	603	28	Reducer	HSLA	3/8	18 x14		
603	605	28	Dielectric	HSLA X Stainless	3/8	14.5		
605	705	22	Blank	304 Stainless Steel	5/16	14.5		

Annular Material

Depth from Surface Feet	to Feet	Fill	Description
0	55	Cement	10 SACK
0	685	Cement	Neat cement
685	1,110	Filter Pack	8 X 16

Attachments

☐ Geologic Log

☐ Well Construction Diagram

☐ Geophysical Log(s)

☐ Soil/Water Chemical Analyses

☐ Other

Attach additional information, if it exists.

Certification Statement

I, the undersigned, certify that this report is complete and accurate to the best of my knowledge and belief

Name Maggiora Bros. Drilling, Inc. (Person, Firm or Corporation)

595 Airport Blvd. (Address) Watsonville (City) CA (State) 95076 (Zip)

Signed [signature] (C-57 Licensed Water Well Contractor) 05/24/2011 (Date Signed) 249957 (C-57 License Number)

DWR 188 REV. 1/2006

IF ADDITIONAL SPACE IS NEEDED, USE NEXT CONSECUTIVELY NUMBERED FORM

*The free Adobe Reader may be used to view and complete this form. However, software must be purchased to complete, save, and reuse a saved form.

File Original with DWR

State of California

Well Completion Report

Refer to Instruction Pamphlet

No. e0131077

Page 2 of 2

Owner's Well Number Well 34

Date Work Began 02/22/2011 Date Work Ended 5/4/2011

Local Permit Agency Monterey County Division of Environmental Health

Permit Number 10-11860 Permit Date 2/11/11

DWR Use Only – Do Not Fill In

State Well Number/Site Number

Latitude N Longitude W

APN/TRS/Other

Geologic Log

Orientation ⦿ Vertical ○ Horizontal ○ Angle Specify

Drilling Method Drilling Fluid Fresh Water

Depth from Surface Feet	to Feet	Description Describe material, grain size, color, etc
775	780	Brn. clay
780	795	Brn. sandy clay
795	830	Brn. clay
830	840	Sand & gravel
840	865	Brn. clay
865	875	Brn. sand & clay
875	895	Brn. clay
895	930	Fine brn. sand
930	955	Brn. sand & clay
955	960	Brn. sand, clay & gravel
960	1,090	Brn. sand & clay
1090	1,110	Brn. clay

Total Depth of Boring 1110 Feet

Total Depth of Completed Well 1095 Feet

Well Owner

[redacted]

Well Location

Address 565 Reservation Road

City Marina County Monterey

Latitude ___ Deg. ___ Min. ___ Sec. N Longitude ___ Deg. ___ Min. ___ Sec. W

Datum ___ Decimal Lat. ___ Decimal Long. ___

APN Book 031 Page 011 Parcel 012

Township ___ Range ___ Section ___

Location Sketch

(Sketch must be drawn by hand after form is printed.)

North

West East

South

Illustrate or describe distance of well from roads, buildings, fences, rivers, etc. and attach a map. Use additional paper if necessary. Please be accurate and complete.

Activity

⦿ New Well

○ Modification/Repair

○ Deepen

○ Other ___

○ Destroy

Describe procedures and materials under "GEOLOGIC LOG"

Planned Uses

⦿ Water Supply

☐ Domestic ☑ Public

☐ Irrigation ☐ Industrial

○ Cathodic Protection

○ Dewatering

○ Heat Exchange

○ Injection

○ Monitoring

○ Remediation

○ Sparging

○ Test Well

○ Vapor Extraction

○ Other ___

Water Level and Yield of Completed Well

Depth to first water ___ (Feet below surface)

Depth to Static Water Level ___ (Feet) Date Measured ___

Estimated Yield * ___ (GPM) Test Type ___

Test Length ___ (Hours) Total Drawdown ___ (Feet)

*May not be representative of a well's long term yield.

Casings

Depth from Surface Feet	to Feet	Borehole Diameter (Inches)	Type	Material	Wall Thickness (Inches)	Outside Diameter (Inches)	Screen Type	Slot Size if Any (Inches)
705	1,085	22	Screen	304 Stainless Steel		14.5	Wire Wrap	0.050
1,085	1,095	22	Blank	304 Stainless Steel	5/16	14.5		

Annular Material

Depth from Surface Feet	to Feet	Fill	Description
0	685	Cement	Neat cement
685	1,110	Filter Pack	8 X 16

Attachments

☐ Geologic Log

☐ Well Construction Diagram

☐ Geophysical Log(s)

☐ Soil/Water Chemical Analyses

☐ Other ___

Attach additional information, if it exists.

Certification Statement

I, the undersigned, certify that this report is complete and accurate to the best of my knowledge and belief

Name Maggiora Bros. Drilling, Inc.
Person, Firm or Corporation

595 Airport Blvd. Address Watsonville City CA State 95076 Zip

Signed ___ C-57 Licensed Water Well Contractor

05/24/2011 Date Signed 249957 C-57 License Number

F.C. #22666

ORIGINAL
File with DWR

STATE OF CALIFORNIA

WELL COMPLETION REPORT

Refer to Instruction Pamphlet

No. 768941

DWR USE ONLY — DO NOT FILL IN
15S/03E-03N58
STATE WELL NO / STATION NO.
LATITUDE LONGITUDE
15S/03E-03N58
APN/TRS/OTHER

Owner's Well No. New 2002

Date Work Began 1/10/02, Ended 3/28/02

Local Permit Agency Monterey Co. Health Dept

Permit No. 01-175 ✓✓ Permit Date 1/8/02

PRESSURE DEEP

GEOLOGIC LOG

ORIENTATION (✓) ✓ VERTICAL — HORIZONTAL — ANGLE — (SPECIFY)

DRILLING METHOD CABLE FLUID Water

	DEPTH FROM SURFACE Ft.	to Ft.	DESCRIPTION *Describe material, grain, size, color, etc.*
05	0	64	Sandy Yellow Clay
05	64	92	Sandy Clay
07	92	96	Sand
05	96	100	Sandy Clay
12	100	118	Yellow Clay
08	118	136	Sand & Pea Gravel
12	136	140	Yellow Clay
08	140	196	Sand & Gravel (1" - 8")
07	196	216	Sand
08	216	332	Sand & Gravel (rock to 8")
12	332	334	Yellow Clay
07	334	338	Sand
15	338	362	Blue Clay
08	362	380	Sand & Gravel (1" - 3")
33	380	402	Yellow Clay w/sand
08	402	412	Sand & Gravel (1" - 3")
12	412	418	Yellow Clay
15	418	434	Blue Clay
08	434	494	Sand & Gravel (1" - 4")
12	494	604	Yellow Clay
08	604	620	Sand & Gravel (pea to 2")
	620	652	Brown Clay, streaked with sand
05	652	662	Runny sandy clay
08	662	674	Sand & Gravel (Pea to 2")
07	674	678	Sand
12	678	682	Yellow Clay (td)

TOTAL DEPTH OF BORING 682 (Feet)

TOTAL DEPTH OF COMPLETED WELL 682 (Feet)

[redacted]

WELL LOCATION

Address Growers St

City Salinas CA 93902

County Monterey

APN Book 002 Page 881 Parcel 061

Township ____ Range ____ Section ____

Latitude ____ DEG. MIN. SEC. ____ DEG. MIN. SEC.

LOCATION SKETCH

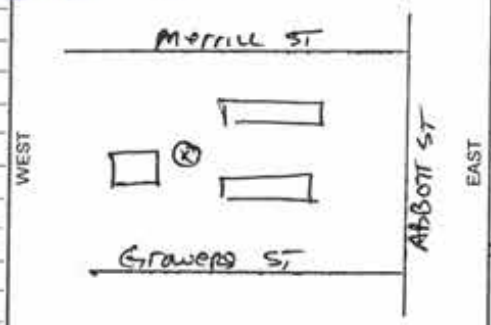

Illustrate or Describe Distance of Well from Roads, Buildings, Fences, Rivers, etc. and attach a map. Use additional paper if necessary. **PLEASE BE ACCURATE & COMPLETE.**

COPY

ACTIVITY (✓)

✓ NEW WELL

MODIFICATION/REPAIR
— Deepen
— Other (Specify)

— DESTROY (Describe Procedures and Materials Under "GEOLOGIC LOG")

PLANNED USES (✓)

WATER SUPPLY
— Domestic — Public
— Irrigation ✓ Industrial

MONITORING —
TEST WELL —
CATHODIC PROTECTION —
HEAT EXCHANGE —
DIRECT PUSH —
INJECTION —
VAPOR EXTRACTION —
SPARGING —
REMEDIATION —
OTHER (SPECIFY) —

WATER LEVEL & YIELD OF COMPLETED WELL

DEPTH TO FIRST WATER 60 (Ft.) BELOW SURFACE

DEPTH OF STATIC WATER LEVEL 75 (Ft.) & DATE MEASURED 4/10/02

ESTIMATED YIELD 1300 (GPM) & TEST TYPE Pump Test

TEST LENGTH 4 (Hrs.) TOTAL DRAWDOWN 208 (Ft.)

May not be representative of a well's long-term yield.

CASING (S)

DEPTH FROM SURFACE Ft.	to Ft.	BORE-HOLE DIA. (Inches)	TYPE (✓) BLANK	SCREEN	CONDUCTOR	FILL PIPE	MATERIAL / GRADE	INTERNAL DIAMETER (Inches)	GAUGE OR WALL THICKNESS	SLOT SIZE IF ANY (Inches)
0	52	24			✓		STEEL	24	10 ga	10 ga
0	334	16			✓		STEEL	16	10 ga dbl	10 ga dbl
0	682	12	✓				STEEL	12	10 ga dbl	10 ga dbl
604	620			✓					.25 x 3.5	.25 x 3.5
662	674			✓					.25 x 3.5	.25 x 3.5

ANNULAR MATERIAL

DEPTH FROM SURFACE Ft.	to Ft.	TYPE CEMENT (✓)	BENTONITE (✓)	FILL (✓)	FILTER PACK (TYPE/SIZE)
0	52	✓			
0	334	✓			

ATTACHMENTS (✓)

— Geologic Log
— Well Construction Diagram
— Geophysical Log(s)
— Soil/Water Chemical Analysis
— Other

ATTACH ADDITIONAL INFORMATION, IF IT EXISTS.

CERTIFICATION STATEMENT

I, the undersigned, certify that this report is complete and accurate to the best of my knowledge and belief.

NAME Roy Alsop Pump and Drilling, Inc.
(PERSON, FIRM, OR CORPORATION) (TYPED OR PRINTED)

1508 Abbott St, Salinas, CA 93901
ADDRESS CITY STATE ZIP

Signed [signature] 10/16/02 C57-569945
WELL DRILLER/AUTHORIZED REPRESENTATIVE DATE SIGNED C-57 LICENSE NUMBER

DWR 188 REV. 11-97

IF ADDITIONAL SPACE IS NEEDED, USE NEXT CONSECUTIVELY NUMBERED FORM

ORIGINAL
File with DWR

FC 22405

Page 1 of 2

STATE OF CALIFORNIA

WELL COMPLETION REPORT

Refer to Instruction Pamphlet

No. E049014

DWR USE ONLY — DO NOT FILL IN
15S/03E-05R52
STATE WELL NO./STATION NO.
LATITUDE LONGITUDE
15S/03E-05R52
APN/TRS/OTHER

Owner's Well No. 8029

Date Work Began 11/27/2006, Ended 12/1/2006

Local Permit Agency MONTEREY CNTY HEALTH DEPT

Permit No. 06-10933 Permit Date 9/20/2006

GEOLOGIC LOG

ORIENTATION (✓) ✓ VERTICAL — HORIZONTAL — ANGLE — (SPECIFY)

DRILLING METHOD REVERSE FLUID WATER

DEPTH FROM SURFACE Ft.	to Ft.	DESCRIPTION *Describe material, grain, size, color, etc.*
0	5	CLAY TOP SOIL
5	55	SOFT YELLOW CLAY
55	80	SOFT BLUE CLAY
80	152	SAND AND GRAVEL WITH CLAY STREAKS
152	185	YELLOW CLAY
185	195	SAND
195	315	BLUE GRAY CLAY WITH SAND STREAKS
315	340	SAND AND GRAVEL
340	365	TAN CLAY WITH SAND
365	535	SAND AND SMALL GRAVEL WITH TAN CLAY STREAKS
535	612	TAN CLAY WITH SAND AND GRAVEL STREAKS
612	655	SAND AND SMALL GRAVEL
655	710	SANDA ND SMALL GRAVEL WITH TAN CLAY ST
710	770	TAN CLAY WITH BLUE CLAY STREAKS
770	855	SAND AND SMALL GRAVEL
855	860	BLUE CLAY

TOTAL DEPTH OF BORING 870 (Feet)

TOTAL DEPTH OF COMPLETED WELL 840 (Feet)

WELL OWNER

PRESSURE DEEP

[redacted]

WELL LOCATION

Address 2 MI SOF E BLANCO RD & 4 MI EOF S MAIN

City STREET CA

County MONTEREY

APN Book 207 Page 112 Parcel 005

Township 15 S Range 3 E Section 8 05

Latitude DEG. MIN. SEC. DEG. MIN. SEC.

LOCATION SKETCH

NORTH

WEST EAST

SOUTH

Illustrate or Describe Distance of Well from Roads, Buildings, Fences, Rivers, etc. and attach a map. Use additional paper if necessary. **PLEASE BE ACCURATE & COMPLETE.**

ACTIVITY (✓)

✓ NEW WELL

MODIFICATION/REPAIR
— Deepen
— Other (Specify)

— DESTROY (Describe Procedures and Materials Under "GEOLOGIC LOG")

PLANNED USES (✓)

WATER SUPPLY
— Domestic — Public
✓ Irrigation — Industrial

MONITORING —
TEST WELL —
CATHODIC PROTECTION —
HEAT EXCHANGE —
DIRECT PUSH —
INJECTION —
VAPOR EXTRACTION —
SPARGING —
REMEDIATION —
OTHER (SPECIFY) —

WATER LEVEL & YIELD OF COMPLETED WELL

DEPTH TO FIRST WATER — (Ft.) BELOW SURFACE

DEPTH OF STATIC WATER LEVEL 60.4 (Ft.) & DATE MEASURED 12/8/2006

ESTIMATED YIELD * 1607 (GPM) & TEST TYPE

TEST LENGTH — (Hrs.) TOTAL DRAWDOWN 21.7 (Ft.)

May not be representative of a well's long-term yield.

CASING (S)

DEPTH FROM SURFACE Ft.	to Ft.	BORE-HOLE DIA. (Inches)	TYPE (✓) BLANK	SCREEN	CON-DUCTOR	FILL PIPE	MATERIAL / GRADE	INTERNAL DIAMETER (Inches)	GAUGE OR WALL THICKNESS	SLOT SIZE IF ANY (Inches)
0	360	28					ACCESS TB	2	SCH 40	
0	440	28	✓				ASTM-135	16	.312	
440	600	28	✓				ASTM-135	16	.375	
600	710	28		✓			DBL MILLSL	16	.312	.060
710	770	28	✓				ASTM-135	16	.312	
770	820	28		✓			DBL MILLSL	16	.312	.060

ANNULAR MATERIAL

DEPTH FROM SURFACE Ft.	to Ft.	TYPE CE-MENT (✓)	BEN-TONITE (✓)	FILL (✓)	FILTER PACK (TYPE/SIZE)
0	560	✓			SAND SLURRY
560	870			✓	BIRDSEYE GR

ATTACHMENTS (✓)

— Geologic Log
— Well Construction Diagram
— Geophysical Log(s)
— Soil/Water Chemical Analysis
— Other

ATTACH ADDITIONAL INFORMATION, IF IT EXISTS.

CERTIFICATION STATEMENT

I, the undersigned, certify that this report is complete and accurate to the best of my knowledge and belief.

NAME EATON DRILLING CO.
(PERSON, FIRM, OR CORPORATION) (TYPED OR PRINTED)

20 WEST KENTUCKY AVE WOODLAND CA 95695
ADDRESS CITY STATE ZIP

Signed Mark Denison
WELL DRILLER/AUTHORIZED REPRESENTATIVE

12/18/06
DATE SIGNED

C57 A HIC - 133783
C-57 LICENSE NUMBER

DWR 188 REV. 11-97

IF ADDITIONAL SPACE IS NEEDED, USE NEXT CONSECUTIVELY NUMBERED FORM

ORIGINAL
File with DWR

STATE OF CALIFORNIA

WELL COMPLETION REPORT

Refer to Instruction Pamphlet

No. **E049014**

DWR USE ONLY — DO NOT FILL IN
15S/03E-05R52
STATE WELL NO./ STATION NO.
LATITUDE LONGITUDE
15S/03E-05R52
APN/TRS/OTHER

Owner's Well No. 8029

Date Work Began 11/27/2006, Ended 12/1/2006

Local Permit Agency MONTEREY CNTY HEALTH DEPT

Permit No. 06-10933 Permit Date 9/20/2006

PRESSURE DEEP

GEOLOGIC LOG

ORIENTATION (✓) ✓ VERTICAL ___ HORIZONTAL ___ ANGLE ___ (SPECIFY)

DRILLING METHOD REVERSE FLUID WATER

DEPTH FROM SURFACE Ft.	to Ft.	DESCRIPTION *Describe material, grain, size, color, etc.*
0	5	CLAY TOP SOIL
5	55	SOFT YELLOW CLAY
55	80	SOFT BLUE CLAY
80	152	SAND AND GRAVEL WITH CLAY STREAKS
152	185	YELLOW CLAY
185	195	SAND
195	315	BLUE GRAY CLAY WITH SAND STREAKS
315	340	SAND AND GRAVEL
340	365	TAN CLAY WITH SAND
365	535	SAND AND SMALL GRAVEL WITH TAN CLAY STREAKS
535	612	TAN CLAY WITH SAND AND GRAVEL STREAKS
612	655	SAND AND SMALL GRAVEL
655	710	SANDA ND SMALL GRAVEL WITH TAN CLAY ST
710	770	TAN CLAY WITH BLUE CLAY STREAKS
770	855	SAND AND SMALL GRAVEL
855	860	BLUE CLAY

TOTAL DEPTH OF BORING 870 (Feet)

TOTAL DEPTH OF COMPLETED WELL 840 (Feet)

[redacted]

CITY STATE ZIP

WELL LOCATION

Address .2 MI SOF E BLANCO RD & .4 MI EOF S MAIN

City STREET CA

County MONTEREY

APN Book 207 Page 112 Parcel 005

Township 14 S Range 3 E Section 8

Latitude DEG. MIN. SEC. DEG. MIN. SEC.

LOCATION SKETCH

NORTH

WEST EAST

SOUTH

Illustrate or Describe Distance of Well from Roads, Buildings, Fences, Rivers, etc. and attach a map. Use additional paper if **necessary. PLEASE BE ACCURATE & COMPLETE.**

ACTIVITY (✓)

✓ NEW WELL

MODIFICATION/REPAIR
___ Deepen
___ Other (Specify)

___ DESTROY (Describe Procedures and Materials Under "GEOLOGIC LOG")

PLANNED USES (✓)

WATER SUPPLY
___ Domestic ___ Public
✓ Irrigation ___ Industrial

MONITORING ___
TEST WELL ___
CATHODIC PROTECTION ___
HEAT EXCHANGE ___
DIRECT PUSH ___
INJECTION ___
VAPOR EXTRACTION ___
SPARGING ___
REMEDIATION ___
OTHER (SPECIFY) ___

WATER LEVEL & YIELD OF COMPLETED WELL

DEPTH TO FIRST WATER ___ (Ft.) BELOW SURFACE

DEPTH OF STATIC WATER LEVEL 60.4 (Ft.) & DATE MEASURED 12/8/2006

ESTIMATED YIELD 1607 (GPM) & TEST TYPE

TEST LENGTH ___ (Hrs.) TOTAL DRAWDOWN 21.7 (Ft.)

May not be representative of a well's long-term yield.

CASING (S)

DEPTH FROM SURFACE Ft.	to Ft.	BORE-HOLE DIA. (Inches)	TYPE (✓) BLANK	SCREEN	CON-DUCTOR	FILL PIPE	MATERIAL / GRADE	INTERNAL DIAMETER (Inches)	GAUGE OR WALL THICKNESS	SLOT SIZE IF ANY (Inches)
820	840	28	✓				ASTM-135	16	.312	

ANNULAR MATERIAL

DEPTH FROM SURFACE Ft.	to Ft.	TYPE CE-MENT (✓)	BEN-TONITE (✓)	FILL (✓)	FILTER PACK (TYPE/SIZE)
0	560	✓			SAND SLURRY
560	870			✓	BIRDSEYE GR

ATTACHMENTS (✓)

___ Geologic Log
___ Well Construction Diagram
___ Geophysical Log(s)
___ Soil/Water Chemical Analysis
___ Other

ATTACH ADDITIONAL INFORMATION, IF IT EXISTS.

CERTIFICATION STATEMENT

I, the undersigned, certify that this report is complete and accurate to the best of my knowledge and belief.

NAME EATON DRILLING CO.
(PERSON, FIRM, OR CORPORATION) (TYPED OR PRINTED)

20 WEST KENTUCKY AVE WOODLAND CA 95695
ADDRESS CITY STATE ZIP

Signed [signature] 12/18/06 C57 A HIC - 133783
WELL DRILLER/AUTHORIZED REPRESENTATIVE DATE SIGNED C-57 LICENSE NUMBER

IF ADDITIONAL SPACE IS NEEDED, USE NEXT CONSECUTIVELY NUMBERED FORM

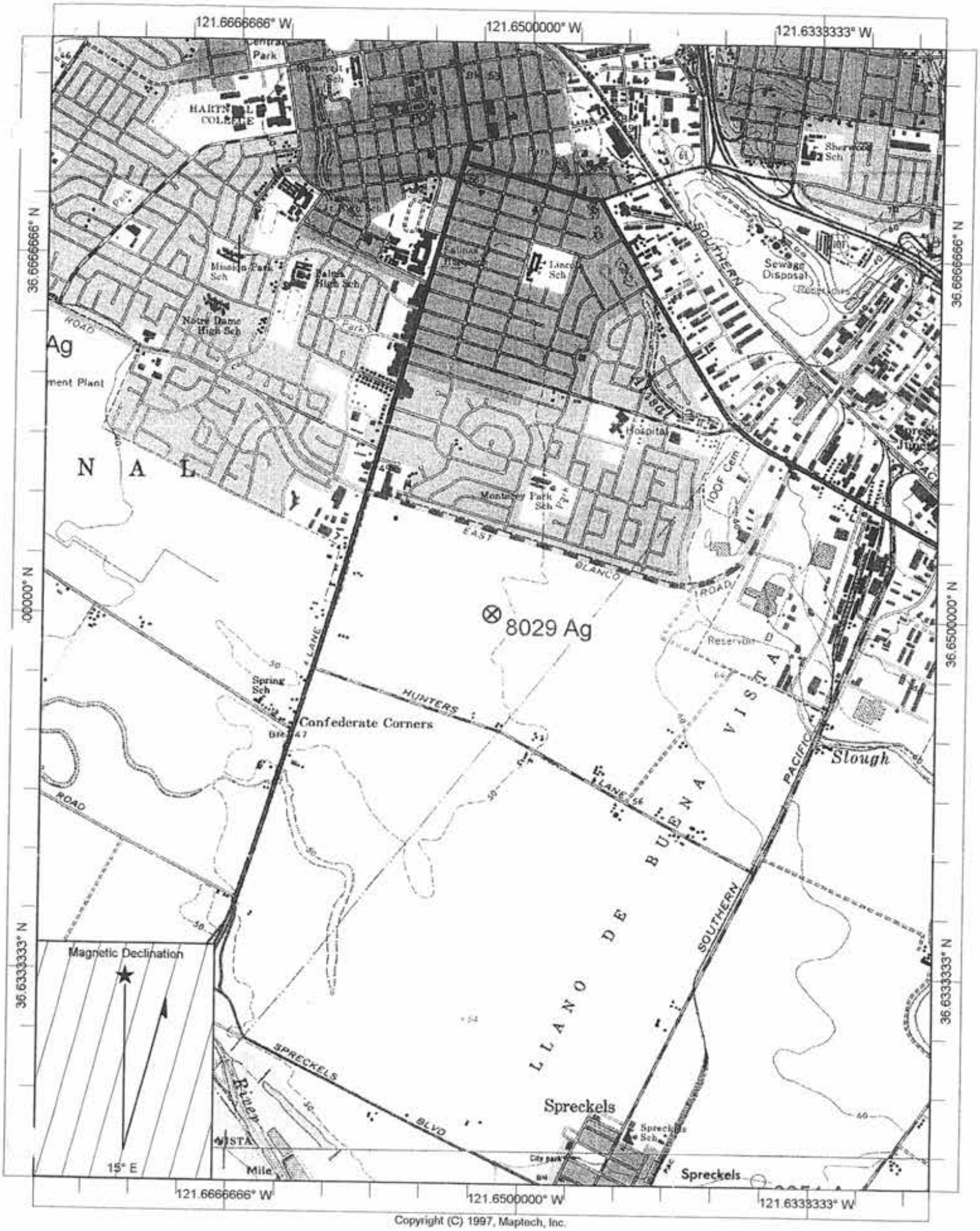

Copyright (C) 1997, Maptech, Inc.

FC 25553

File Original with DWR

STATE OF CALIFORNIA

WELL COMPLETION REPORT

Refer to Instruction Pamphlet

Page 1 of 4

Owner's Well No. 47-01 No. e0142945

Date Work Began 7/8/11 Ended 10/13/11

Local Permit Agency Monterey County Health Dept

Permit No. 11-11900 Permit Date 6/3/11

DWR USE ONLY - DO NOT FILL IN

15S/03E-10D04

STATE WELL NO./STATION NO.

LATITUDE LONGITUDE

15S/03E-10D04

APN/TRS/OTHER

GEOLOGIC LOG

ORIENTATION (X) X VERTICAL ___ HORIZONTAL ___ ANGLE ___ (SPECIFY)

DRILLING METHOD Flooded Reverse FLUID

DEPTH FROM SURFACE FL to Ft.	DESCRIPTION *Describe material, grain size, color, etc.*
50 - 60	Sticky clay
60 - 70	Sand & gravel
70 - 80	Sand, gravel, and clay
80 - 90	Gravel & clay
90 - 100	Coarse gravel and small gravel
100 - 110	Rock and gravel, some clay
110 - 120	Sand, gravel, and rocks
120 - 130	Clay, gravel, & rocks
130 - 135	Rocks, gravel, & coarse sand
135 - 145	Rocks & gravel
145 - 155	Coarse sand & gravel
155 - 165	Gravel & rocks
165 - 170	Coarse gravel and rocks
170 - 175	Coarse sand
175 - 195	Sand
195 - 200	Gravel & rocks
200 - 210	Gravel
210 - 215	Sand
215 - 220	Gravel
220 - 260	Gravel & sand
260 - 265	Gravel & clay
265 - 270	Sand & clay
270 - 280	Sand, clay, gravel
280 - 290	Sand, gravel, clay
290 - 300	Sand, gravel, rocks
300 - 320	Gravel and rocks
320 - 330	Clay, small gravel
330 - 350	Sand
350 - 355	Sand & rocks
355 - 360	Sand

TOTAL DEPTH OF BORING 1,495 (Feet)

TOTAL DEPTH OF COMPLETED WELL 980 (Feet)

WELL OWNER Pressure 400

[redacted]

CITY STATE ZIP

WELL LOCATION

Address 1320 Dayton St

City Salinas Ca

County Monterey STATE ZIP

APN Book 177 Page 141 Parcel 073

Township 15S Range 3E Section 3

Latitude 36 38 53.4 NORTH (DEG. MIN. SEC.) Longitude 121 37 50.2 WEST (DEG. MIN. SEC.)

LOCATION SKETCH

Illustrate or Describe Distance Of Well from Roads Buildings, Fences, Rivers etc and attach map. Use additional paper if necessary. PLEASE BE ACCURATE & COMPLETE.

ACTIVITY (X)

X NEW WELL

___ MODIFICATION/REPAIR

___ Deepen

___ Other (Specify)

___ DESTROY (Describe Procedures and Materials Under "GEOLOGIC LOG")

PLANNED USES (X)

WATER SUPPLY

___ Domestic X Public

___ Irrigation ___ Industrial

MONITORING ___

TEST WELL ___

CATHODIC PROTECTION ___

HEAT EXCHANGE ___

DIRECT PUSH ___

INJECTION ___

VAPOR EXTRACTION ___

SPARGING ___

REMEDIATION -

OTHER (SPECIFY) ___

WATER LEVEL & YIELD OF COMPLETED WELL

DEPTH TO FIRST WATER Unknown (Ft.) BELOW SURFACE

DEPTH OF STATIC WATER LEVEL 80 (Ft.) & DATE MEASURED 10/5/11-10/13/11

ESTIMATED YIELD 3,000 (GPM) & TEST TYPE Development, Step, Constant

TEST LENGTH 82 (Hrs.) TOTAL DRAWDOWN 58 (Ft.)

** May not be representative of a well's long-term yield.*

DEPTH FROM SURFACE FL to FL	BORE-HOLE DIA. (inches)	CASING (S) TYPE (-) BLANK	SCREEN	CON-DUCTOR	FILL PIPE	MATERIAL / GRADE	OUTSIDE DIAMETER (inches)	GAUGE OR WALL THICKNESS	SLOT SIZE IF ANY (inches)
0 - 50	48			X		LCS	34	.375	
0 - 590	32	X				HSLA	18.75	.375	
590 - 600	32	X				HSLA	18.75	.375	
600 - 630	28		X			HSLA	18.75	.312	.070
630 - 645	28	X				HSLA	18.75	.375	
645 - 775	28		X			HSLA	18.75	.312	.070

DEPTH FROM SURFACE FL to FL	ANNULAR MATERIAL TYPE CE-MENT (X)	BEN-TONITE (X)	FILL (X)	FILTER PACK (TYPE/SIZE)
0 - 575	X			10.3 sack
575 - 980			X	8x12 Co. Silica
-				
-				
-				
-				

ATTACHMENTS (X)

X Geologic Log

X Well Construction Diagram

X Geophysical Log(s)

___ Soil/Water Chemical Analyses

X Other Test Pump Data & Video Survey

ATTACH ADDITIONAL INFORMATION, IF IT EXISTS.

CERTIFICATION STATEMENT

I, the undersigned, certify that this report is complete and accurate to the best of my knowledge and belief.

NAME Layne Christensen Co. (PERSON, FIRM, OR CORPORATION) (TYPED OR PRINTED)

ADDRESS 1717 W. Park Ave CITY Redlands STATE CA ZIP 92373

Signed [signature] WELL DRILLER/AUTHORIZED REPRESENTATIVE DATE SIGNED 1/3/2012 C-57 LICENSE NUMBER 510011

File Original with DWR

STATE OF CALIFORNIA

WELL COMPLETION REPORT

Refer to Instruction Pamphlet

Page 2 of 4

Owner's Well No. 47-01 No. e0142945

Date Work Began 7/8/11 Ended 10/13/11

Local Permit Agency Monterey County Health Dept

Permit No. 11-11900 Permit Date 6/3/11

DWR USE ONLY — DO NOT FILL IN

STATE WELL NO./STATION NO.

LATITUDE LONGITUDE

APN/TRS/OTHER

GEOLOGIC LOG

ORIENTATION (X) X VERTICAL ___ HORIZONTAL ___ ANGLE ___ (SPECIFY)

DRILLING METHOD Flooded Reverse FLUID ___

DEPTH FROM SURFACE FL. to Ft.	DESCRIPTION *Describe material, grain size, color, etc.*
360 - 365	Sand & rocks
365 - 385	Rocks & gravel
385 - 400	Clay
400 - 415	Gravel
415 - 420	Gravel and rocks
420 - 425	Clay
425 - 430	Gravel, sand, and clay
430 - 435	Clay
435 - 470	Gravel & rocks
470 - 475	Clay
475 - 485	Gravel & sand
485 - 490	Gravel, sand, and clay
490 - 515	Sand & gravel
515 - 520	Sand, gravel, clay
520 - 525	Sand & clay
525 - 535	Sand, clay, gravel
535 - 540	Sand & clay
540 - 555	Sand, gravel, clay
555 - 590	Clay & sand
590 - 595	Clay
595 - 600	Sand & some clay
600 - 605	Clay
605 - 610	Sand
610 - 615	Gravel, sand, and rocks
615 - 620	Gravel & rocks
620 - 630	Sand
630 - 650	Clay
650 - 665	Sand
665 - 675	Sand & gravel
675 - 680	Sand, gravel, clay

TOTAL DEPTH OF BORING 1,495 (Feet)

TOTAL DEPTH OF COMPLETED WELL 980 (Feet)

WELL OWNER

[redacted]

CITY STATE ZIP

WELL LOCATION

Address 1320 Dayton St

City Salinas Ca

County Monterey STATE ZIP

APN Book 177 Page 141 Parcel 073

Township 15S Range 3E Section 3

Latitude 36 38 53.4 NORTH (DEG. MIN. SEC.) Longitude 121 37 50.2 WEST (DEG. MIN. SEC.)

LOCATION SKETCH

Illustrate or Describe Distance Of Well from Roads Buildings, Fences, Rivers etc and attach map. Use additional paper if necessary. PLEASE BE ACCURATE & COMPLETE

ACTIVITY (X)

X NEW WELL

___ MODIFICATION/REPAIR

___ Deepen

___ Other (Specify)

___ DESTROY (Describe Procedures and Materials Under "GEOLOGIC LOG")

PLANNED USES (X)

WATER SUPPLY

___ Domestic X Public

___ Irrigation ___ Industrial

MONITORING ___

TEST WELL ___

CATHODIC PROTECTION ___

HEAT EXCHANGE ___

DIRECT PUSH ___

INJECTION ___

VAPOR EXTRACTION ___

SPARGING ___

REMEDIATION -

OTHER (SPECIFY) ___

WATER LEVEL & YIELD OF COMPLETED WELL

DEPTH TO FIRST WATER Unknown (Ft.) BELOW SURFACE

DEPTH OF STATIC WATER LEVEL 80 (Ft.) & DATE MEASURED 10/5/11-10/13/11

ESTIMATED YIELD 3,000 (GPM) & TEST TYPE Development, Step, Constant

TEST LENGTH 82 (Hrs.) TOTAL DRAWDOWN 58 (Ft.)

** May not be representative of a well's long-term yield.*

CASING (S)

DEPTH FROM SURFACE Ft. to Ft.	BORE-HOLE DIA. (Inches)	TYPE (-) BLANK	SCREEN	CON-DUCTOR	FILL PIPE	MATERIAL / GRADE	OUTSIDE DIAMETER (Inches)	GAUGE OR WALL THICKNESS	SLOT SIZE IF ANY (Inches)
775 - 815	28	X				HSLA	18.75	.375	
815 - 855	28		X			HSLA	18.75	.312	.070
855 - 885	28	X				HSLA	18.75	.375	
885 - 950	28		X			HSLA	18.75	.312	.070
950 - 960	28	X				HSLA Cellar	18.75	.375	

ANNULAR MATERIAL

DEPTH FROM SURFACE Ft. to Ft.	TYPE CEMENT (X)	BENTONITE (X)	FILL (X)	FILTER PACK (TYPE/SIZE)
0 - 575	X			10.3 sack
575 - 980			X	8x12 Co. Silica

ATTACHMENTS (X)

X Geologic Log

X Well Construction Diagram

X Geophysical Log(s)

___ Soil/Water Chemical Analyses

X Other Test Pump Data & Video Survey

ATTACH ADDITIONAL INFORMATION, IF IT EXISTS.

CERTIFICATION STATEMENT

I, the undersigned, certify that this report is complete and accurate to the best of my knowledge and belief.

NAME Layne Christensen Co. (PERSON, FIRM, OR CORPORATION) (TYPED OR PRINTED)

ADDRESS 1717 W. Park Ave CITY Redlands STATE CA ZIP 92373

Signed [signature] WELL DRILLER/AUTHORIZED REPRESENTATIVE DATE SIGNED 1/3/2012

C-57 LICENSE NUMBER 510011

File Original with DWR

STATE OF CALIFORNIA

WELL COMPLETION REPORT

Refer to Instruction Pamphlet

Page 3 of 4

Owner's Well No. 47-01 No. e0142945

Date Work Began 7/8/11 Ended 10/13/11

Local Permit Agency Monterey County Health Dept

Permit No. 11-11900 Permit Date 6/3/11

DWR USE ONLY - DO NOT FILL IN

STATE WELL NO./STATION NO.

LATITUDE LONGITUDE

APN/TRS/OTHER

GEOLOGIC LOG

ORIENTATION (X) X VERTICAL ___ HORIZONTAL ___ ANGLE ___ (SPECIFY)

DRILLING METHOD Flooded Reverse FLUID

DEPTH FROM SURFACE FL. to Ft.	DESCRIPTION *Describe material, grain size, color, etc.*
680 - 690	Sand
690 - 700	Clay
700 - 705	Sand & clay
705 - 710	Gravel & sand
710 - 715	Sand & clay
715 - 720	Sand
720 - 725	Clay
725 - 730	Sand
730 - 740	Gravel
740 - 745	Sand & clay
745 - 755	Clay
755 - 760	Sand
760 - 770	Gravel
770 - 820	Clay
820 - 825	Clay & sand
825 - 840	Sand
840 - 845	Sand & clay
845 - 860	Sand
860 - 875	Clay
875 - 880	Clay, sand, gravel
880 - 890	Clay
890 - 895	Clay & sand
895 - 900	Sand & gravel
900 - 905	Sand, gravel, small rock
905 - 910	Sand, gravel, clay, small rock
910 - 920	Sand & gravel
920 - 935	Clay
935 - 940	Sand
940 - 950	Gravel & sand
950 - 990	Clay

TOTAL DEPTH OF BORING 1,495 (Feet)

TOTAL DEPTH OF COMPLETED WELL 980 (Feet)

WELL OWNER

[redacted]

CITY STATE ZIP

WELL LOCATION

Address 1320 Dayton St

City Salinas STATE Ca ZIP

County Monterey

APN Book 177 Page 141 Parcel 073

Township 15S Range 3E Section 3

Latitude 36 DEG. 38 MIN. 53.4 SEC. NORTH Longitude 121 DEG. 37 MIN. 50.2 SEC. WEST

LOCATION SKETCH

Illustrate or Describe Distance Of Well from Roads Buildings, Fences, Rivers etc and attach map. Use additional paper if necessary. PLEASE BE ACCURATE & COMPLETE.

ACTIVITY (X)

X NEW WELL

MODIFICATION/REPAIR

___ Deepen

___ Other (Specify)

___ DESTROY (Describe Procedures and Materials Under "GEOLOGIC LOG")

PLANNED USES (X)

WATER SUPPLY

___ Domestic X Public

___ Irrigation ___ Industrial

MONITORING ___

TEST WELL ___

CATHODIC PROTECTION ___

HEAT EXCHANGE ___

DIRECT PUSH ___

INJECTION ___

VAPOR EXTRACTION ___

SPARGING ___

REMEDIATION -

OTHER (SPECIFY) ___

WATER LEVEL & YIELD OF COMPLETED WELL

DEPTH TO FIRST WATER Unknown (Ft.) BELOW SURFACE

DEPTH OF STATIC WATER LEVEL 80 (Ft.) & DATE MEASURED 10/5/11-10/13/11

ESTIMATED YIELD 3,000 (GPM) & TEST TYPE Development, Step, Constant

TEST LENGTH 82 (Hrs.) TOTAL DRAWDOWN 58 (Ft.)

* *May not be representative of a well's long-term yield.*

DEPTH FROM SURFACE Ft. to Ft.	BORE-HOLE DIA. (inches)	CASING (S) TYPE (-) BLANK	SCREEN	CON-DUCTOR	FILL PIPE	MATERIAL / GRADE	OUTSIDE DIAMETER (inches)	GAUGE OR WALL THICKNESS	SLOT SIZE IF ANY (inches)

DEPTH FROM SURFACE Ft. to Ft.	ANNULAR MATERIAL TYPE CE-MENT (X)	BEN-TONITE (X)	FILL (X)	FILTER PACK (TYPE/SIZE)

ATTACHMENTS (X)

X Geologic Log

X Well Construction Diagram

X Geophysical Log(s)

___ Soil/Water Chemical Analyses

X Other Test Pump Data & Video Survey

ATTACH ADDITIONAL INFORMATION, IF IT EXISTS.

CERTIFICATION STATEMENT

I, the undersigned, certify that this report is complete and accurate to the best of my knowledge and belief.

NAME Layne Christensen Co. (PERSON, FIRM, OR CORPORATION) (TYPED OR PRINTED)

ADDRESS 1717 W. Park Ave CITY Redlands STATE CA ZIP 92373

Signed [signature] WELL DRILLER/AUTHORIZED REPRESENTATIVE DATE SIGNED 1/3/2012

C-57 LICENSE NUMBER 510011

File Original with DWR

STATE OF CALIFORNIA

WELL COMPLETION REPORT

Refer to Instruction Pamphlet

Page 4 of 4

Owner's Well No. 47-01 No. e0142945

Date Work Began 7/8/11 Ended 10/13/11

Local Permit Agency Monterey County Health Dept

Permit No. 11-11900 Permit Date 6/3/11

DWR USE ONLY - DO NOT FILL IN

STATE WELL NO./STATION NO.

LATITUDE LONGITUDE

APN/TRS/OTHER

GEOLOGIC LOG

ORIENTATION (X) X VERTICAL ___ HORIZONTAL ___ ANGLE ___ (SPECIFY)

DRILLING METHOD Flooded Reverse FLUID

DEPTH FROM SURFACE FL to Ft.	DESCRIPTION *Describe material, grain size, color, etc.*
990 - 995	Clay & sand
995 - 1000	Sand & little rocks
1000 - 1005	Clay
1005 - 1010	Clay & sand
1010 - 1015	Clay, sand, gravel
1015 - 1090	Clay
1090 - 1100	Clay & sand
1100 - 1105	Sand
1105 - 1165	Clay
1165 - 1180	Sand
1180 - 1235	Clay
1235 - 1245	Fine sand
1245 - 1270	Clay
1270 - 1285	Clay & sand
1285 - 1365	Clay
1365 - 1370	Sandy clay
1370 - 1400	Clay
1400 - 1410	Sandy clay
1410 - 1415	Clay
1415 - 1435	Sandy clay
1435 - 1495	Clay

TOTAL DEPTH OF BORING 1,495 (Feet)

TOTAL DEPTH OF COMPLETED WELL 980 (Feet)

WELL OWNER

[redacted]

WELL LOCATION

Address 1320 Dayton St

City Salinas STATE Ca ZIP

County Monterey

APN Book 177 Page 141 Parcel 073

Township 15S Range 3E Section 3

Latitude 36 DEG. 38 MIN. 53.4 SEC. NORTH Longitude 121 DEG. 37 MIN. 50.2 SEC. WEST

LOCATION SKETCH

Illustrate or Describe Distance Of Well from Roads Buildings, Fences, Rivers etc and attach map. Use additional paper if necessary. PLEASE BE ACCURATE & COMPLETE.

ACTIVITY (X)

X NEW WELL
MODIFICATION/REPAIR
___ Deepen
___ Other (Specify)

___ DESTROY (Describe Procedures and Materials Under "GEOLOGIC LOG")

PLANNED USES (X)

WATER SUPPLY
___ Domestic X Public
___ Irrigation ___ Industrial

MONITORING ___
TEST WELL ___
CATHODIC PROTECTION ___
HEAT EXCHANGE ___
DIRECT PUSH ___
INJECTION ___
VAPOR EXTRACTION ___
SPARGING ___
REMEDIATION -
OTHER (SPECIFY) ___

WATER LEVEL & YIELD OF COMPLETED WELL

DEPTH TO FIRST WATER Unknown (FL) BELOW SURFACE

DEPTH OF STATIC WATER LEVEL 71 (Ft.) & DATE MEASURED 10/5/11-10/13/11

ESTIMATED YIELD 3,000 (GPM) & TEST TYPE Development, Step, Constant

TEST LENGTH 82 (Hrs.) TOTAL DRAWDOWN 58 (Ft.)

* *May not be representative of a well's long-term yield.*

CASING (S)

DEPTH FROM SURFACE Ft. to Ft.	BORE-HOLE DIA. (Inches)	TYPE (-) BLANK	SCREEN	CON-DUCTOR	FILL PIPE	MATERIAL / GRADE	OUTSIDE DIAMETER (Inches)	GAUGE OR WALL THICKNESS	SLOT SIZE IF ANY (Inches)

ANNULAR MATERIAL

DEPTH FROM SURFACE Ft. to Ft.	TYPE CEMENT (X)	BENTONITE (X)	FILL (X)	FILTER PACK (TYPE/SIZE)

ATTACHMENTS (X)

X Geologic Log
X Well Construction Diagram
X Geophysical Log(s)
___ Soil/Water Chemical Analyses
X Other Test Pump Data & Video Survey

ATTACH ADDITIONAL INFORMATION, IF IT EXISTS.

CERTIFICATION STATEMENT

I, the undersigned, certify that this report is complete and accurate to the best of my knowledge and belief.

NAME Layne Christensen Co. (PERSON, FIRM, OR CORPORATION) (TYPED OR PRINTED)

ADDRESS 1717 W. Park Ave CITY Redlands STATE CA ZIP 92373

Signed [signature] WELL DRILLER/AUTHORIZED REPRESENTATIVE DATE SIGNED 1/3/2012 C-57 LICENSE NUMBER 510011

FC 23487

ORIGINAL
File with DWR

Page 1 of 1

Owner's Well No. 2

Date Work Began 6/3/97 . Ended 7/7/97

Local Permit Agency Monterey County Health Dept

Permit No. USLL 97-108 Permit Date 5/30/97

STATE OF CALIFORNIA
WELL COMPLETION REPORT
Refer to Instruction Pamphlet

No. 510032

DWR USE ONLY — DO NOT FILL IN
STATE WELL NO./STATION NO. 15S/3E-34L52
LATITUDE LONGITUDE
APN/TRS/OTHER 15S/03E34L52

GEOLOGIC LOG

ORIENTATION (✓) X VERTICAL ___ HORIZONTAL ___ ANGLE ___ (SPECIFY)

DEPTH TO FIRST WATER ___ (Ft.) BELOW SURFACE

DEPTH FROM SURFACE Ft.	to Ft.	DESCRIPTION *Describe material, grain size, color, etc*
0	2	Top Soil
2	18	Sandstone
18	39	Gravel w/sand
39	80	Sandstone w/clay
80	140	Hard sandstone w/fine sand
140	165	Sandstone
165	172	Gravel & clay
172	228	Sandstone w/ clay
228	256	Hard rock & sandstone
256	340	Sandstone w/yellow clay
340	351	Yellow clay & sand
351	400	Hard sandstone
400	500	Sandstone w/ yellow clay
500	520	Sandstone & clay
520	590	Rock & sandstone
590	680	D.G. w/ sand
680	780	D.G. sand & clay
780	820	Yellow clay w/ sand
820	880	D.G. rock & clay

TOTAL DEPTH OF BORING 880 (Feet)
TOTAL DEPTH OF COMPLETED WELL 800 (Feet)

WELL OWNER

[redacted]

PRESSURE 400#

WELL LOCATION

Address 125 Pine Canyon (Salinas)
City Salinas
County Monterey
APN Book ___ Page ___ Parcel 416-249-001
or Township ___ Range ___ Section ___
or Latitude ___ DEG MIN SEC NORTH Longitude ___ DEG MIN SEC WEST

LOCATION SKETCH

Illustrate or Describe Distance of Well from Landmarks such as Roads, Buildings, Fences, Rivers, etc.
PLEASE BE ACCURATE & COMPLETE.

ACTIVITY (✓)

X NEW WELL
MODIFICATION/REPAIR
___ Deepen
___ Other (Specify)
___ DESTROY (Describe Procedures and Materials Under "GEOLOGIC LOG")

PLANNED USE(S) (✓)

___ MONITORING
WATER SUPPLY
___ Domestic
___ Public
X Irrigation
___ Industrial
___ "TEST WELL"
___ CATHODIC PROTECTION
___ OTHER (Specify)

DRILLING METHOD Rotary FLUID Bentonite

WATER LEVEL & YIELD OF COMPLETED WELL

DEPTH OF STATIC WATER LEVEL ___ (Ft.) & DATE MEASURED ___
ESTIMATED YIELD* ___ (GPM) & TEST TYPE ___
TEST LENGTH ___ (Hrs.) TOTAL DRAWDOWN ___ (Ft.)
* *May not be representative of a well's long-term yield.*

CASING(S)

DEPTH FROM SURFACE Ft.	to Ft.	BORE-HOLE DIA. (inches)	TYPE (✓) BLANK	SCREEN	CONDUCTOR	FILL PIPE	MATERIAL/GRADE	INTERNAL DIAMETER (inches)	GAUGE OR WALL THICKNESS	SLOT SIZE IF ANY (inches)
0	220	15	X				Steel	6		
220	300	15		X			Steel	6		
300	360	15	X				Steel	6		
360	800	15		X			Steel	6		

ANNULAR MATERIAL

DEPTH FROM SURFACE Ft.	to Ft.	TYPE CEMENT (✓)	BENTONITE (✓)	FILL (✓)	FILTER PACK (TYPE/SIZE)
0	175	X			
175	800			X	3 X 12

ATTACHMENTS (✓)

___ Geologic Log
___ Well Construction Diagram
___ Geophysical Log(s)
___ Soil/Water Chemical Analyses
___ Other ___

ATTACH ADDITIONAL INFORMATION, IF IT EXISTS.

CERTIFICATION STATEMENT

I, the undersigned, certify that this report is complete and accurate to the best of my knowledge and belief.

NAME Salinas Pump Company
(PERSON, FIRM, OR CORPORATION) (TYPED OR PRINTED)

ADDRESS 772 Vernon Ave. CITY Salinas, Ca STATE 93901 ZIP

Signed [signature] WELL DRILLER/AUTHORIZED REPRESENTATIVE DATE SIGNED 7/12/97 C-57 LICENSE NUMBER 515945

DWR 188 REV. 7-90

IF ADDITIONAL SPACE IS NEEDED, USE NEXT CONSECUTIVELY NUMBERED FORM

ORIGINAL
File with DWR

F.C. #2829

Page 1 of 2

Owner's Well No. _____

Date Work Began 6/10/98 Ended 6/20/98

Local Permit Agency Monterey County Health Dept.

Permit No. _____ Permit Date _____

STATE OF CALIFORNIA
WELL COMPLETION REPORT
Refer to Instruction Pamphlet

No. 503277

DWR USE ONLY — DO NOT FILL IN
STATE WELL NO./STATION NO.: 16S/04E-03G52
LATITUDE _____ LONGITUDE _____
APN/TRS/OTHER: 16S/04E-03G52

WELL OWNER: PRESSURE - DEEP

GEOLOGIC LOG

ORIENTATION (✓) X VERTICAL ___ HORIZONTAL ___ ANGLE ___ (SPECIFY)

DEPTH TO FIRST WATER _____ (Ft.) BELOW SURFACE

DEPTH FROM SURFACE Ft.	to Ft.	DESCRIPTION *Describe material, grain size, color, etc.*
0	6	top soil
6	20	brown clay
20	65	gravel
65	72	tan clay
72	135	gravel
135	145	tan clay
145	182	tan clay streaked gravel
182	202	tan clay
202	238	gravel
238	250	tan sandy clay
250	280	gravel streaked tan clay
280	285	tan clay
285	304	gravel
304	338	red clay
338	365	gravel
365	395	red clay
395	405	orange clay
405	415	Eastside gravel
415	445	gravely brown clay
445	455	Eastside gravel
455	472	brown gravely clay
472	478	Eastside gravel
478	485	Eastside gravel
485	525	Salinas Valley gravel streak
		tan clay
525	530	tan clay
530	538	Salinas Valley gravel
538	545	tan clay
545	600	Salinas Valley gravel
600	604	tan clay

TOTAL DEPTH OF BORING 920 (Feet)

TOTAL DEPTH OF COMPLETED WELL 920 (Feet)

WELL LOCATION

Address Lincoln St.

City Chualar

County Monterey

APN Book 145 Page 151 Parcel 001

or Township _____ Range _____ Section _____

or Latitude _____ DEG. MIN. SEC. NORTH Longitude _____ DEG. MIN. SEC. WEST

LOCATION SKETCH

NORTH

WEST EAST

SOUTH

Illustrate or Describe Distance of Well from Landmarks such as Roads, Buildings, Fences, Rivers, etc. PLEASE BE ACCURATE & COMPLETE.

ACTIVITY (✓)

X NEW WELL

MODIFICATION/REPAIR

___ Deepen

___ Other (Specify)

___ DESTROY (Describe Procedures and Materials Under "GEOLOGIC LOG")

PLANNED USE(S) (✓)

___ MONITORING

WATER SUPPLY

___ Domestic

X Public

___ Irrigation

___ Industrial

___ "TEST WELL"

___ CATHODIC PROTECTION

___ OTHER (Specify)

DRILLING METHOD Reverse Rotary FLUID mud

WATER LEVEL & YIELD OF COMPLETED WELL

DEPTH OF STATIC WATER LEVEL 95 (Ft.) & DATE MEASURED 7/2/98

ESTIMATED YIELD* 2350 (Gal./Min.) & TEST TYPE pump

TEST LENGTH 8 (Hrs.) TOTAL DRAWDOWN 30'11" (Ft.)

* *May not be representative of a well's long-term yield*

CASING(S)

DEPTH FROM SURFACE Ft.	to Ft.	BORE-HOLE DIA. (Inches)	TYPE (✓) BLANK	SCREEN	CONDUCTOR	FILL PIPE	MATERIAL/GRADE	INTERNAL DIAMETER (Inches)	GAUGE OR WALL THICKNESS	SLOT SIZE IF ANY (Inches)
0	68	24	x		x		MildSteel	23½	¼	
0	750	22	x				CB	12 3/4	¼	
750	900	22		x			CB	12 3/4	¼	.070th
900	920	22	x				CB	12 3/4	¼	

ANNULAR MATERIAL

DEPTH FROM SURFACE Ft.	to Ft.	TYPE: CEMENT (✓)	BENTONITE (✓)	FILL (✓)	FILTER PACK (TYPE/SIZE)
0	530	x	10 sack sand		
		slurry			
530	920			x	well pack

ATTACHMENTS (✓)

X Geologic Log

___ Well Construction Diagram

___ Geophysical Log(s)

___ Soil/Water Chemical Analyses

___ Other _____

ATTACH ADDITIONAL INFORMATION, IF IT EXISTS.

CERTIFICATION STATEMENT

I, the undersigned, certify that this report is complete and accurate to the best of my knowledge and belief.

NAME L. E. Melville & Son Drilling Co., Inc.
(PERSON, FIRM, OR CORPORATION) (TYPED OR PRINTED)

ADDRESS 19730 Pinehurst Lane CITY Salinas, STATE Ca. ZIP 93906

Signed James C Melville
WELL DRILLER/AUTHORIZED REPRESENTATIVE

DATE SIGNED 3/25/99 C-57 LICENSE NUMBER 675586

DWR 188 (REV. 7/96)

IF ADDITIONAL SPACE IS NEEDED, USE NEXT CONSECUTIVELY NUMBERED FORM

File with DWR

Page 2 of 2

Owner's Well No. _____

Date Work Began _____, Ended _____

Local Permit Agency _____

Permit No. _____ Permit Date _____

STATE OF CALIFORNIA

WELL COMPLETION REPORT

Refer to Instruction Pamphlet

No. 503278

DWR USE ONLY — DO NOT FILL IN

STATE WELL NO./STATION NO.: 16S/04E-03G52

LATITUDE _____ LONGITUDE _____

APN/TRS/OTHER: 16S/04E-03G52

PRESSURE - DEEP

GEOLOGIC LOG

ORIENTATION (✓) ___ VERTICAL ___ HORIZONTAL ___ ANGLE ___ (SPECIFY)

DEPTH TO FIRST WATER _____ (Ft.) BELOW SURFACE

DEPTH FROM SURFACE Ft.	to Ft.	DESCRIPTION *Describe material, grain size, color, etc.*
604	616	Salinas Valley gravel
616	632	tan clay
632	648	Salinas Valley gravel
648	654	tan clay
654	666	gravel
666	718	tan clay streaked sand
718	748	tan clay
748	770	Salinas Valley gravel
770	805	tan clay
805	920	Salinas Valley gravel streak
		tan clay

TOTAL DEPTH OF BORING _____ (Feet)

TOTAL DEPTH OF COMPLETED WELL _____ (Feet)

WELL OWNER

Name _____

Mailing Address _____

CITY _____ STATE _____ ZIP _____

WELL LOCATION

Address _____

City _____

County _____

APN Book _____ Page _____ Parcel _____

or Township _____ Range _____ Section _____

or Latitude _____ DEG. MIN. SEC. NORTH Longitude _____ DEG. MIN. SEC. WEST

LOCATION SKETCH

NORTH

WEST

EAST

SOUTH

Illustrate or Describe Distance of Well from Landmarks such as Roads, Buildings, Fences, Rivers, etc.
PLEASE BE ACCURATE & COMPLETE.

ACTIVITY (✓)

___ NEW WELL

MODIFICATION/REPAIR

___ Deepen

___ Other (Specify)

___ DESTROY (*Describe Procedures and Materials Under "GEOLOGIC LOG"*)

PLANNED USE(S) (✓)

___ MONITORING

WATER SUPPLY

___ Domestic

___ Public

___ Irrigation

___ Industrial

___ "TEST WELL"

___ CATHODIC PROTECTION

___ OTHER (Specify)

DRILLING METHOD _____ FLUID _____

WATER LEVEL & YIELD OF COMPLETED WELL

DEPTH OF STATIC WATER LEVEL _____ (Ft.) & DATE MEASURED _____

ESTIMATED YIELD* _____ (GPM) & TEST TYPE _____

TEST LENGTH _____ (Hrs.) TOTAL DRAWDOWN _____ (Ft.)

* *May not be representative of a well's long-term yield.*

CASING(S)

DEPTH FROM SURFACE Ft.	to Ft.	BORE-HOLE DIA. (Inches)	TYPE (✓) BLANK	SCREEN	CON-DUCTOR	FILL PIPE	MATERIAL/GRADE	INTERNAL DIAMETER (Inches)	GAUGE OR WALL THICKNESS	SLOT SIZE IF ANY (Inches)

ANNULAR MATERIAL

DEPTH FROM SURFACE Ft.	to Ft.	TYPE: CEMENT (✓)	BENTONITE (✓)	FILL (✓)	FILTER PACK (TYPE/SIZE)

ATTACHMENTS (✓)

___ Geologic Log

___ Well Construction Diagram

___ Geophysical Log(s)

___ Soil/Water Chemical Analyses

___ Other _____

ATTACH ADDITIONAL INFORMATION, IF IT EXISTS.

CERTIFICATION STATEMENT

I, the undersigned, certify that this report is complete and accurate to the best of my knowledge and belief.

NAME _____ (PERSON, FIRM, OR CORPORATION) (TYPED OR PRINTED)

ADDRESS _____ CITY _____ STATE _____ ZIP _____

Signed _____ WELL DRILLER/AUTHORIZED REPRESENTATIVE _____ DATE SIGNED _____ C-57 LICENSE NUMBER _____

DWR 188 (REV. 7-90)

IF ADDITIONAL SPACE IS NEEDED, USE NEXT CONSECUTIVELY NUMBERED FORM

FC 22831

ORIGINAL
File with DWR

Page ___ of ___

Owner's Well No. _____

Date Work Began 10-16-00 , Ended 10-28-00

Local Permit Agency MONTERY

Permit No. 00-342 ✓ Permit Date 10-16-00

STATE OF CALIFORNIA

WELL COMPLETION REPORT

Refer to Instruction Pamphlet

No. 717244

DWR USE ONLY — DO NOT FILL IN

16S/04E-03G53

STATE WELL NO./STATION NO.

LATITUDE LONGITUDE

16S/04E-03G53

APN/TRS/OTHER

PRESSURE DEEP CHULAR WELL #4

GEOLOGIC LOG

ORIENTATION (✓) X VERTICAL ___ HORIZONTAL ___ ANGLE ___ (SPECIFY)

DRILLING METHOD ROTARY FLUID NATURAL

DEPTH FROM SURFACE Ft.	to Ft.	DESCRIPTION *Describe material, grain size, color, etc.*
0	15	top soil
15	47	sand
47	53	clay
53	80	sand & gravel
80	87	clay
87	120	sand & gavel
120	137	clay
137	180	gravel & small rocks
180	200	sand & clay
200	274	sand & gravel
274	290	clay
290	325	sand & gravel
325	332	clay
332	610	sand & garvel
610	660	clay
660	680	sand
680	727	clay
727	735	sand
735	750	clay
750	785	sand & gravel
785	817	clay
817	825	sand & gravel
825	840	clay
840	930	sand & gravel

TOTAL DEPTH OF BORING 930 (Feet)

TOTAL DEPTH OF COMPLETED WELL 920 (Feet)

WELL OWNER

[redacted]

CITY STATE ZIP

WELL LOCATION

Address SOUTH & LINCOLN ST.

City SALINAS

County MONTERY

APN Book 145 Page 151 Parcel 002

Township ___ Range ___ Section ___

Latitude ___ DEG. ___ MIN. ___ SEC. NORTH Longitude ___ DEG. ___ MIN. ___ SEC. WEST

LOCATION SKETCH

NORTH

WEST EAST

SOUTH

Illustrate or Describe Distance of Well from Roads, Buildings, Fences, Rivers, etc. and attach a map. Use additional paper if necessary. ***PLEASE BE ACCURATE & COMPLETE.***

ACTIVITY (✓)

X NEW WELL

MODIFICATION/REPAIR

___ Deepen

___ Other (Specify)

___ DESTROY *(Describe Procedures and Materials Under "GEOLOGIC LOG")*

PLANNED USES (✓)

WATER SUPPLY X Domestic X Public ___ Irrigation ___ Industrial

MONITORING ___

TEST WELL ___

CATHODIC PROTECTION ___

HEAT EXCHANGE ___

DIRECT PUSH ___

INJECTION ___

VAPOR EXTRACTION ___

SPARGING ___

REMEDIATION ___

OTHER (SPECIFY) ___

WATER LEVEL & YIELD OF COMPLETED WELL

DEPTH TO FIRST WATER 60 (Ft.) BELOW SURFACE

DEPTH OF STATIC WATER LEVEL 60 (Ft.) & DATE MEASURED ___

ESTIMATED YIELD * ___ (GPM) & TEST TYPE ___

TEST LENGTH ___ (Hrs.) TOTAL DRAWDOWN ___ (Ft.)

** May not be representative of a well's long-term yield.*

CASING (S)

DEPTH FROM SURFACE Ft.	to Ft.	BORE-HOLE DIA. (Inches)	TYPE (✓) BLANK	SCREEN	CON-DUCTOR	FILL PIPE	MATERIAL / GRADE	INTERNAL DIAMETER (Inches)	GAUGE OR WALL THICKNESS	SLOT SIZE IF ANY (Inches)
0	200	24	X				copper/b	12	3/4-5/16	
200	760	24	X				copper/b	12	3/4-5/16	
760	900	24		x			high/low	12	3/4-5/16	.070
900	920	24	x				high/low	12	3/4-5/16	
0	755				x		mild/steel	2"	¾	
0	50	32			x		mild/steel	26	¼	

ANNULAR MATERIAL

DEPTH FROM SURFACE Ft.	to Ft.	TYPE CE-MENT (✓)	BEN-TONITE (✓)	FILL (✓)	FILTER PACK (TYPE/SIZE)
0	50	x			conductor
0	745	x			10 sack
745	930			x	6x12-1/sta

ATTACHMENTS (✓)

___ Geologic Log

___ Well Construction Diagram

___ Geophysical Log(s)

___ Soil/Water Chemical Analyses

___ Other ___

ATTACH ADDITIONAL INFORMATION, IF IT EXISTS.

CERTIFICATION STATEMENT

I, the undersigned, certify that this report is complete and accurate to the best of my knowledge and belief.

NAME ARTHUR * ORUM WELL DRILLING INC.
(PERSON, FIRM, OR CORPORATION) (TYPED OR PRINTED)

ADDRESS 3262 E. CONEJO AVE. CITY FRESNO, STATE CA. ZIP 93725

Signed ___ WELL DRILLER/AUTHORIZED REPRESENTATIVE DATE SIGNED 10-30-00 C-57 LICENSE NUMBER 361319

DWR 188 REV. 11-97

IF ADDITIONAL SPACE IS NEEDED, USE NEXT CONSECUTIVELY NUMBERED FORM

FC 26134

V8 ~~HOS HE 00~~

ORIGINAL
File with DWR

STATE OF CALIFORNIA

WELL COMPLETION REPORT

Refer to Instruction Pamphlet

No. e0102286

DWR USE ONLY — DO NOT FILL IN
16S/04E-03K01
STATE WELL NO./ STATION NO.
LATITUDE LONGITUDE
16S/04E-03K01
APN/TRS/OTHER

Owner's Well No. [redacted]

Date Work Began 4/25/2011, Ended 5/5/2011

Local Permit Agency Monterey

Permit No. 11-11872 Permit Date 3/7/2011

GEOLOGIC LOG

ORIENTATION (✓) ✓ VERTICAL ___ HORIZONTAL ___ ANGLE ___ (SPECIFY)

DRILLING METHOD REVERSE FLUID WATER/POL

DEPTH FROM SURFACE FL.	to FL.	DESCRIPTION *Describe material, grain, size, color, etc.*
0	50	CONDUCTOR
50	57	CLAY
57	96	GRAVEL
96	99	CLAY
99	148	GRAVEL/ROCK
148	153	SANDY CLAY
153	166	GRAVEL/ROCK
166	177	SAND/GRAVEL
177	186	GRAVEL/ROCK
186	199	SAND W/ CLAY STREAKS
199	208	SANDY CLAY
208	247	SAND & COBBLES
247	276	SAND W/ CLAY STREAKS
276	294	SAND/GRAVEL
294	315	COBBLES
315	321	SAND & BRN CLAY
321	351	SAND/GRAVEL
351	372	CLAY
372	383	SAND
383	391	CLAY
391	426	SAND/GRAVEL
426	434	CLAY
434	441	SANDY CLAY
441	452	CLAY
452	464	SAND
464	472	SANDY CLAY
472	481	SAND/GRAVEL
481	489	SANDY CLAY
489	496	CLAY
496	519	GRAVEL/ROCK

TOTAL DEPTH OF BORING 1080 (Feet)

TOTAL DEPTH OF COMPLETED WELL 1060 (Feet)

WELL OWNER

Pressure Deep

[redacted]

WELL LOCATION

Address Higheay 101

City Chualar, CA CA

County MONTEREY

APN Book 145 Page 151 Parcel 004

Township ___ Range ___ Section ___

Latitude ___ DEG. ___ MIN. ___ SEC. ___ DEG. ___ MIN. ___ SEC.

LOCATION SKETCH

NORTH

WEST EAST

SOUTH

Illustrate or Describe Distance of Well from Roads, Buildings, Fences, Rivers, etc. and attach a map. Use additional paper if necessary. **PLEASE BE ACCURATE & COMPLETE.**

ACTIVITY (✓)

✓ NEW WELL

MODIFICATION/REPAIR
___ Deepen
___ Other (Specify)

___ DESTROY (Describe Procedures and Materials Under "GEOLOGIC LOG")

PLANNED USES (✓)

WATER SUPPLY
___ Domestic ___ Public
✓ Irrigation ___ Industrial

MONITORING ___
TEST WELL ___
CATHODIC PROTECTION ___
HEAT EXCHANGE ___
DIRECT PUSH ___
INJECTION ___
VAPOR EXTRACTION ___
SPARGING ___
REMEDIATION ___
OTHER (SPECIFY) ___

WATER LEVEL & YIELD OF COMPLETED WELL

DEPTH TO FIRST WATER ___ (FL) BELOW SURFACE

DEPTH OF STATIC WATER LEVEL ___ (FL) & DATE MEASURED ___

ESTIMATED YIELD * ___ (GPM) & TEST TYPE ___

TEST LENGTH ___ (Hrs.) TOTAL DRAWDOWN ___ (FL)

May not be representative of a well's long-term yield.

CASING (S)

DEPTH FROM SURFACE FL.	to FL.	BORE-HOLE DIA. (Inches)	TYPE (✓) BLANK	SCREEN	CONDUCTOR	FILL PIPE	MATERIAL / GRADE	INTERNAL DIAMETER (Inches)	GAUGE OR WALL THICKNESS	SLOT SIZE IF ANY (Inches)
0	50	44			✓		STEEL	34	5/16	
0	200	28	✓				STEEL	16OD	1/4	
200	480	28	✓				STEEL	16OD	5/16	
480	760	28	✓				STEEL	16OD	3/8	
760	762	28	✓				STEEL	16	5/16	TAPER
762	1060	28		✓			CB STEEL	16ID	5/16	.090

ANNULAR MATERIAL

DEPTH FROM SURFACE FL.	to FL.	TYPE CEMENT (✓)	BENTONITE (✓)	FILL (✓)	FILTER PACK (TYPE/SIZE)
0	710	✓			
710	1080				GRAVEL

ATTACHMENTS (✓)

___ Geologic Log
___ Well Construction Diagram
___ Geophysical Log(s)
___ Soil/Water Chemical Analysis
___ Other ___

ATTACH ADDITIONAL INFORMATION, IF IT EXISTS.

CERTIFICATION STATEMENT

I, the undersigned, certify that this report is complete and accurate to the best of my knowledge and belief.

NAME Myers Well Drilling Inc.
(PERSON, FIRM, OR CORPORATION) (TYPED OR PRINTED)

11745 2nd Ave. Hanford CA 93230
ADDRESS CITY STATE ZIP

Signed ___ 05/11/11 865822
WELL DRILLER/AUTHORIZED REPRESENTATIVE DATE SIGNED C-57 LICENSE NUMBER

IF ADDITIONAL SPACE IS NEEDED, USE NEXT CONSECUTIVELY NUMBERED FORM

16S14E00 2/8

ORIGINAL
File with DWR

STATE OF CALIFORNIA

WELL COMPLETION REPORT

Refer to Instruction Pamphlet

No. e0102286

DWR USE ONLY — DO NOT FILL IN
STATE WELL NO./STATION NO.
LATITUDE LONGITUDE
APN/TRS/OTHER

Owner's Well No. [redacted]

Date Work Began 4/25/2011, Ended 5/5/2011

Local Permit Agency Monterey

Permit No. 11-11872 Permit Date 3/7/2011

GEOLOGIC LOG

ORIENTATION (✓) ✓ VERTICAL — HORIZONTAL — ANGLE — (SPECIFY)

DRILLING METHOD REVERSE FLUID WATER/POL

DEPTH FROM SURFACE FL.	to FL.	DESCRIPTION *Describe material, grain, size, color, etc.*
519	528	SANDY CLAY
528	537	CLAY
537	544	SANDY CLAY
544	571	GRAVEL/ROCK
571	584	SANDY CLAY
584	591	CLAY
591	594	SANDY CLAY
594	611	SAND/GRAVEL
611	629	CLAY
629	640	SANDY CLAY
640	646	CLAY
646	678	SAND/GRAVEL
678	693	SANDY CLAY
693	731	CLAY
731	740	SANDY CLAY
740	756	CLAY
756	804	SM COBBLES & GRAVEL
804	818	SANDY CLAY
818	831	SAND/GRAVEL/ROCK
831	843	CLAY
843	856	GRAVEL/ROCK
856	868	SANDY CLAY
868	875	COBBLE/GRAVEL
875	927	SAND/GRAVEL/ROCK
927	934	SANDY CLAY
934	941	GRAVEL/ROCK
941	960	SANDY CLAY
960	974	GRAVEL/SAND/ROCK
974	983	SANDY CLAY
983	997	CLAY

TOTAL DEPTH OF BORING 1080 (Feet)

TOTAL DEPTH OF COMPLETED WELL 1060 (Feet)

WELL OWNER

[redacted]

WELL LOCATION

Address Higheay 101

City Chualar, CA CA

County MONTEREY

APN Book 145 Page 151 Parcel 004

Township ____ Range ____ Section ____

Latitude ____ DEG. MIN. SEC. ____ DEG. MIN. SEC.

LOCATION SKETCH

NORTH

WEST EAST

SOUTH

Illustrate or Describe Distance of Well from Roads, Buildings, Fences, Rivers, etc. and attach a map. Use additional paper if necessary. **PLEASE BE ACCURATE & COMPLETE.**

ACTIVITY (✓)

✓ NEW WELL

MODIFICATION/REPAIR
— Deepen
— Other (Specify)

— DESTROY (Describe Procedures and Materials Under "GEOLOGIC LOG")

PLANNED USES (✓)

WATER SUPPLY
— Domestic — Public
✓ Irrigation — Industrial

MONITORING —
TEST WELL —
CATHODIC PROTECTION —
HEAT EXCHANGE —
DIRECT PUSH —
INJECTION —
VAPOR EXTRACTION —
SPARGING —
REMEDIATION —
OTHER (SPECIFY) —

WATER LEVEL & YIELD OF COMPLETED WELL

DEPTH TO FIRST WATER ____ (FL) BELOW SURFACE

DEPTH OF STATIC WATER LEVEL ____ (FL) & DATE MEASURED ____

ESTIMATED YIELD * ____ (GPM) & TEST TYPE ____

TEST LENGTH ____ (Hrs.) TOTAL DRAWDOWN ____ (FL)

May not be representative of a well's long-term yield.

CASING (S)

DEPTH FROM SURFACE FL.	to FL.	BORE-HOLE DIA. (Inches)	TYPE (✓) BLANK	SCREEN	CONDUCTOR	FILL PIPE	MATERIAL / GRADE	INTERNAL DIAMETER (Inches)	GAUGE OR WALL THICKNESS	SLOT SIZE IF ANY (Inches)

ANNULAR MATERIAL

DEPTH FROM SURFACE FL.	to FL.	TYPE CEMENT (✓)	BENTONITE (✓)	FILL (✓)	FILTER PACK (TYPE/SIZE)
0	710	✓			
710	1080				GRAVEL

ATTACHMENTS (✓)

— Geologic Log
— Well Construction Diagram
— Geophysical Log(s)
— Soil/Water Chemical Analysis
— Other ____

ATTACH ADDITIONAL INFORMATION, IF IT EXISTS.

CERTIFICATION STATEMENT

I, the undersigned, certify that this report is complete and accurate to the best of my knowledge and belief.

NAME Myers Well Drilling Inc.
(PERSON, FIRM, OR CORPORATION) (TYPED OR PRINTED)

11745 2nd Ave. Hanford CA 93230
ADDRESS CITY STATE ZIP

Signed ____ 05/11/11 865822
WELL DRILLER/AUTHORIZED REPRESENTATIVE DATE SIGNED C-57 LICENSE NUMBER

IF ADDITIONAL SPACE IS NEEDED, USE NEXT CONSECUTIVELY NUMBERED FORM

16S 14E 00 3/8

ORIGINAL
File with DWR

STATE OF CALIFORNIA

WELL COMPLETION REPORT

Refer to Instruction Pamphlet

No. e0102286

DWR USE ONLY — DO NOT FILL IN

STATE WELL NO./ STATION NO.

LATITUDE LONGITUDE

APN/TRS/OTHER

Owner's Well No. [redacted]

Date Work Began 4/25/2011, Ended 5/5/2011

Local Permit Agency Monterey

Permit No. 11-11872 Permit Date 3/7/2011

GEOLOGIC LOG

ORIENTATION (✓) ✓ VERTICAL ___ HORIZONTAL ___ ANGLE ___ (SPECIFY)

DRILLING METHOD REVERSE FLUID WATER/POL

DEPTH FROM SURFACE Ft.	to Ft.	DESCRIPTION *Describe material, grain, size, color, etc.*
997	1006	SANDY CLAY
1006	1048	ROCK/GRAVEL/SAND
1048	1050	SANDY CLAY
1050	1062	SAND/GRAVEL/ROCK
1062	1080	CLAY

TOTAL DEPTH OF BORING 1080 (Feet)

TOTAL DEPTH OF COMPLETED WELL 1060 (Feet)

WELL OWNER

[redacted]

WELL LOCATION

Address Higheay 101

City Chualar, CA CA

County MONTEREY

APN Book 145 Page 151 Parcel 004

Township ___ Range ___ Section ___

Latitude ___ DEG. MIN. SEC. ___ DEG. MIN. SEC.

LOCATION SKETCH

NORTH

WEST EAST

SOUTH

Illustrate or Describe Distance of Well from Roads, Buildings, Fences, Rivers, etc. and attach a map. Use additional paper if necessary. **PLEASE BE ACCURATE & COMPLETE.**

ACTIVITY (✓)

✓ NEW WELL

MODIFICATION/REPAIR
___ Deepen
___ Other (Specify)

___ DESTROY (Describe Procedures and Materials Under "GEOLOGIC LOG"

PLANNED USES (✓)

WATER SUPPLY
___ Domestic ___ Public
✓ Irrigation ___ Industrial

MONITORING ___
TEST WELL ___
CATHODIC PROTECTION ___
HEAT EXCHANGE ___
DIRECT PUSH ___
INJECTION ___
VAPOR EXTRACTION ___
SPARGING ___
REMEDIATION ___
OTHER (SPECIFY) ___

WATER LEVEL & YIELD OF COMPLETED WELL

DEPTH TO FIRST WATER ___ (Ft.) BELOW SURFACE

DEPTH OF STATIC WATER LEVEL ___ (Ft.) & DATE MEASURED ___

ESTIMATED YIELD * ___ (GPM) & TEST TYPE ___

TEST LENGTH ___ (Hrs.) TOTAL DRAWDOWN ___ (Ft.)

May not be representative of a well's long-term yield.

CASING (S)

DEPTH FROM SURFACE Ft.	to Ft.	BORE-HOLE DIA. (Inches)	TYPE (✓) BLANK	SCREEN	CONDUCTOR	FILL PIPE	MATERIAL / GRADE	INTERNAL DIAMETER (Inches)	GAUGE OR WALL THICKNESS	SLOT SIZE IF ANY (Inches)
0	50	44			✓		STEEL	34	5/16	
0	200	28	✓				STEEL	16OD	1/4	
200	480	28	✓				STEEL	16OD	5/16	
480	760	28	✓				STEEL	16OD	3/8	
760	762	28	✓				STEEL	16	5/16	TAPER
762	1060	28		✓			CB STEEL	16ID	5/16	.090

ANNULAR MATERIAL

DEPTH FROM SURFACE Ft.	to Ft.	TYPE CEMENT (✓)	BENTONITE (✓)	FILL (✓)	FILTER PACK (TYPE/SIZE)
0	710	✓			
710	1080				GRAVEL

ATTACHMENTS (✓)

___ Geologic Log
___ Well Construction Diagram
___ Geophysical Log(s)
___ Soil/Water Chemical Analysis
___ Other ___

ATTACH ADDITIONAL INFORMATION, IF IT EXISTS.

CERTIFICATION STATEMENT

I, the undersigned, certify that this report is complete and accurate to the best of my knowledge and belief.

NAME Myers Well Drilling Inc.
(PERSON, FIRM, OR CORPORATION) (TYPED OR PRINTED)

11745 2nd Ave. Hanford CA 93230
ADDRESS CITY STATE ZIP

Signed ___ 05/11/11 865822
WELL DRILLER/AUTHORIZED REPRESENTATIVE DATE SIGNED C-57 LICENSE NUMBER

IF ADDITIONAL SPACE IS NEEDED, USE NEXT CONSECUTIVELY NUMBERED FORM

16S 14E 00 4/8

ORIGINAL
File with DWR

STATE OF CALIFORNIA

WELL COMPLETION REPORT

Refer to Instruction Pamphlet

No. e0102286

DWR USE ONLY — DO NOT FILL IN

STATE WELL NO./ STATION NO.

LATITUDE LONGITUDE

APN/TRS/OTHER

Owner's Well No. [redacted]

Date Work Began 4/25/2011, Ended 5/5/2011

Local Permit Agency Monterey

Permit No. 11-11872 Permit Date 3/7/2011

GEOLOGIC LOG

ORIENTATION (✓) ✓ VERTICAL ___ HORIZONTAL ___ ANGLE ___ (SPECIFY)

DRILLING METHOD REVERSE FLUID WATER/POL

DEPTH FROM SURFACE FL	to FL	DESCRIPTION *Describe material, grain, size, color, etc.*
0	50	CONDUCTOR
50	57	CLAY
57	96	GRAVEL
96	99	CLAY
99	148	GRAVEL/ROCK
148	153	SANDY CLAY
153	166	GRAVEL/ROCK
166	177	SAND/GRAVEL
177	186	GRAVEL/ROCK
186	199	SAND W/ CLAY STREAKS
199	208	SANDY CLAY
208	247	SAND & COBBLES
247	276	SAND W/ CLAY STREAKS
276	294	SAND/GRAVEL
294	315	COBBLES
315	321	SAND & BRN CLAY
321	351	SAND/GRAVEL
351	372	CLAY
372	383	SAND
383	391	CLAY
391	426	SAND/GRAVEL
426	434	CLAY
434	441	SANDY CLAY
441	452	CLAY
452	464	SAND
464	472	SANDY CLAY
472	481	SAND/GRAVEL
481	489	SANDY CLAY
489	496	CLAY
496	519	GRAVEL/ROCK

TOTAL DEPTH OF BORING 1080 (Feet)

TOTAL DEPTH OF COMPLETED WELL 1060 (Feet)

WELL OWNER

[redacted]

WELL LOCATION

Address Higheay 101

City Chualar, CA CA

County MONTEREY

APN Book 145 Page 151 Parcel 004

Township ___ Range ___ Section ___

Latitude ___ DEG. MIN. SEC. ___ DEG. MIN. SEC.

LOCATION SKETCH

NORTH

WEST EAST

SOUTH

Illustrate or Describe Distance of Well from Roads, Buildings, Fences, Rivers, etc. and attach a map. Use additional paper if necessary. **PLEASE BE ACCURATE & COMPLETE.**

ACTIVITY (✓)

✓ NEW WELL

MODIFICATION/REPAIR
___ Deepen
___ Other (Specify)

___ DESTROY (Describe Procedures and Materials Under "GEOLOGIC LOG")

PLANNED USES (✓)

WATER SUPPLY
___ Domestic ___ Public
✓ Irrigation ___ Industrial

MONITORING ___
TEST WELL ___
CATHODIC PROTECTION ___
HEAT EXCHANGE ___
DIRECT PUSH ___
INJECTION ___
VAPOR EXTRACTION ___
SPARGING ___
REMEDIATION ___
OTHER (SPECIFY) ___

WATER LEVEL & YIELD OF COMPLETED WELL

DEPTH TO FIRST WATER ___ (FL) BELOW SURFACE

DEPTH OF STATIC WATER LEVEL ___ (Ft.) & DATE MEASURED ___

ESTIMATED YIELD * ___ (GPM) & TEST TYPE ___

TEST LENGTH ___ (Hrs.) TOTAL DRAWDOWN ___ (Ft.)

May not be representative of a well's long-term yield.

CASING (S)

DEPTH FROM SURFACE FL	to FL	BORE-HOLE DIA. (Inches)	TYPE (✓) BLANK	SCREEN	CONDUCTOR	FILL PIPE	MATERIAL / GRADE	INTERNAL DIAMETER (Inches)	GAUGE OR WALL THICKNESS	SLOT SIZE IF ANY (Inches)

ANNULAR MATERIAL

DEPTH FROM SURFACE FL	to FL	TYPE CEMENT (✓)	BENTONITE (✓)	FILL (✓)	FILTER PACK (TYPE/SIZE)
0	710	✓			
710	1080				GRAVEL

ATTACHMENTS (✓)

___ Geologic Log
___ Well Construction Diagram
___ Geophysical Log(s)
___ Soil/Water Chemical Analysis
___ Other ___

ATTACH ADDITIONAL INFORMATION, IF IT EXISTS.

CERTIFICATION STATEMENT

I, the undersigned, certify that this report is complete and accurate to the best of my knowledge and belief.

NAME Myers Well Drilling Inc.
(PERSON, FIRM, OR CORPORATION) (TYPED OR PRINTED)

11745 2nd Ave. Hanford CA 93230
ADDRESS CITY STATE ZIP

Signed ___ 05/11/11 865822
WELL DRILLER/AUTHORIZED REPRESENTATIVE DATE SIGNED C-57 LICENSE NUMBER

IF ADDITIONAL SPACE IS NEEDED, USE NEXT CONSECUTIVELY NUMBERED FORM

16S14E00 5/8

ORIGINAL
File with DWR

STATE OF CALIFORNIA

WELL COMPLETION REPORT

Refer to Instruction Pamphlet

No. e0102286

DWR USE ONLY — DO NOT FILL IN

STATE WELL NO./ STATION NO.

LATITUDE LONGITUDE

APN/TRS/OTHER

Owner's Well No. [redacted]

Date Work Began 4/25/2011, Ended 5/5/2011

Local Permit Agency Monterey

Permit No. 11-11872 Permit Date 3/7/2011

GEOLOGIC LOG

ORIENTATION (✓) ✓ VERTICAL — HORIZONTAL — ANGLE — (SPECIFY)

DRILLING METHOD REVERSE FLUID WATER/POL

DEPTH FROM SURFACE Ft.	to Ft.	DESCRIPTION *Describe material, grain, size, color, etc.*
519	528	SANDY CLAY
528	537	CLAY
537	544	SANDY CLAY
544	571	GRAVEL/ROCK
571	584	SANDY CLAY
584	591	CLAY
591	594	SANDY CLAY
594	611	SAND/GRAVEL
611	629	CLAY
629	640	SANDY CLAY
640	646	CLAY
646	678	SAND/GRAVEL
678	693	SANDY CLAY
693	731	CLAY
731	740	SANDY CLAY
740	756	CLAY
756	804	SM COBBLES & GRAVEL
804	818	SANDY CLAY
818	831	SAND/GRAVEL/ROCK
831	843	CLAY
843	856	GRAVEL/ROCK
856	868	SANDY CLAY
868	875	COBBLE/GRAVEL
875	927	SAND/GRAVEL/ROCK
927	934	SANDY CLAY
934	941	GRAVEL/ROCK
941	960	SANDY CLAY
960	974	GRAVEL/SAND/ROCK
974	983	SANDY CLAY
983	997	CLAY

TOTAL DEPTH OF BORING 1080 (Feet)

TOTAL DEPTH OF COMPLETED WELL 1060 (Feet)

WELL OWNER

[redacted]

WELL LOCATION

Address Higheay 101

City Chualar, CA CA

County MONTEREY

APN Book 145 Page 151 Parcel 004

Township ____ Range ____ Section ____

Latitude ____ DEG. MIN. SEC. ____ DEG. MIN. SEC.

LOCATION SKETCH

NORTH

WEST EAST

SOUTH

Illustrate or Describe Distance of Well from Roads, Buildings, Fences, Rivers, etc. and attach a map. Use additional paper if necessary. **PLEASE BE ACCURATE & COMPLETE.**

ACTIVITY (✓)

✓ NEW WELL

MODIFICATION/REPAIR
— Deepen
— Other (Specify)

— DESTROY (Describe Procedures and Materials Under "GEOLOGIC LOG"

PLANNED USES (✓)

WATER SUPPLY
— Domestic — Public
✓ Irrigation — Industrial

MONITORING —
TEST WELL —
CATHODIC PROTECTION —
HEAT EXCHANGE —
DIRECT PUSH —
INJECTION —
VAPOR EXTRACTION —
SPARGING —
REMEDIATION —
OTHER (SPECIFY) —

WATER LEVEL & YIELD OF COMPLETED WELL

DEPTH TO FIRST WATER ____ (Ft.) BELOW SURFACE

DEPTH OF STATIC WATER LEVEL ____ (Ft.) & DATE MEASURED ____

ESTIMATED YIELD * ____ (GPM) & TEST TYPE ____

TEST LENGTH ____ (Hrs.) TOTAL DRAWDOWN ____ (Ft.)

May not be representative of a well's long-term yield.

CASING (S)

DEPTH FROM SURFACE Ft.	to Ft.	BORE-HOLE DIA. (Inches)	TYPE (✓) BLANK	SCREEN	CONDUCTOR	FILL PIPE	MATERIAL / GRADE	INTERNAL DIAMETER (Inches)	GAUGE OR WALL THICKNESS	SLOT SIZE IF ANY (Inches)
0	50	44			✓		STEEL	34	5/16	
0	200	28	✓				STEEL	16OD	1/4	
200	480	28	✓				STEEL	16OD	5/16	
480	760	28	✓				STEEL	16OD	3/8	
760	762	28	✓				STEEL	16	5/16	TAPER
762	1060	28		✓			CB STEEL	16ID	5/16	.090

ANNULAR MATERIAL

DEPTH FROM SURFACE Ft.	to Ft.	TYPE CEMENT (✓)	BENTONITE (✓)	FILL (✓)	FILTER PACK (TYPE/SIZE)
0	710	✓			
710	1080				GRAVEL

ATTACHMENTS (✓)

— Geologic Log
— Well Construction Diagram
— Geophysical Log(s)
— Soil/Water Chemical Analysis
— Other ____

ATTACH ADDITIONAL INFORMATION, IF IT EXISTS.

CERTIFICATION STATEMENT

I, the undersigned, certify that this report is complete and accurate to the best of my knowledge and belief.

NAME Myers Well Drilling Inc.
(PERSON, FIRM, OR CORPORATION) (TYPED OR PRINTED)

11745 2nd Ave. Hanford CA 93230
ADDRESS CITY STATE ZIP

Signed ____ 05/11/11 865822
WELL DRILLER/AUTHORIZED REPRESENTATIVE DATE SIGNED C-57 LICENSE NUMBER

IF ADDITIONAL SPACE IS NEEDED, USE NEXT CONSECUTIVELY NUMBERED FORM

16S 14E 00 6/8

ORIGINAL
File with DWR

Owner's Well No. [redacted]

STATE OF CALIFORNIA

WELL COMPLETION REPORT

Refer to Instruction Pamphlet

No. e0102286

DWR USE ONLY — DO NOT FILL IN

STATE WELL NO./ STATION NO.

LATITUDE LONGITUDE

APN/TRS/OTHER

Date Work Began 4/25/2011, Ended 5/5/2011

Local Permit Agency Monterey

Permit No. 11-11872 Permit Date 3/7/2011

GEOLOGIC LOG

ORIENTATION (✓) ✓ VERTICAL ___ HORIZONTAL ___ ANGLE ___ (SPECIFY)

DRILLING METHOD REVERSE FLUID WATER/POL

DEPTH FROM SURFACE FL.	to FL.	DESCRIPTION *Describe material, grain, size, color, etc.*
997	1006	SANDY CLAY
1006	1048	ROCK/GRAVEL/SAND
1048	1050	SANDY CLAY
1050	1062	SAND/GRAVEL/ROCK
1062	1080	CLAY

TOTAL DEPTH OF BORING 1080 (Feet)

TOTAL DEPTH OF COMPLETED WELL 1060 (Feet)

WELL OWNER

[redacted]

WELL LOCATION

Address Higheay 101

City Chualar, CA CA

County MONTEREY

APN Book 145 Page 151 Parcel 004

Township ___ Range ___ Section ___

Latitude ___ DEG. ___ MIN. ___ SEC. ___ DEG. ___ MIN. ___ SEC.

LOCATION SKETCH

NORTH

WEST EAST

SOUTH

Illustrate or Describe Distance of Well from Roads, Buildings, Fences, Rivers, etc. and attach a map. Use additional paper if necessary. **PLEASE BE ACCURATE & COMPLETE.**

ACTIVITY (✓)

✓ NEW WELL

MODIFICATION/REPAIR
___ Deepen
___ Other (Specify)

___ DESTROY (Describe Procedures and Materials Under "GEOLOGIC LOG")

PLANNED USES (✓)

WATER SUPPLY
___ Domestic ___ Public
✓ Irrigation ___ Industrial

MONITORING ___
TEST WELL ___
CATHODIC PROTECTION ___
HEAT EXCHANGE ___
DIRECT PUSH ___
INJECTION ___
VAPOR EXTRACTION ___
SPARGING ___
REMEDIATION ___
OTHER (SPECIFY) ___

WATER LEVEL & YIELD OF COMPLETED WELL

DEPTH TO FIRST WATER ___ (FL.) BELOW SURFACE

DEPTH OF STATIC WATER LEVEL ___ (FL.) & DATE MEASURED ___

ESTIMATED YIELD * ___ (GPM) & TEST TYPE ___

TEST LENGTH ___ (Hrs.) TOTAL DRAWDOWN ___ (FL.)

May not be representative of a well's long-term yield.

CASING (S)

DEPTH FROM SURFACE FL.	to FL.	BORE-HOLE DIA. (Inches)	TYPE (✓) BLANK	SCREEN	CONDUCTOR	FILL PIPE	MATERIAL / GRADE	INTERNAL DIAMETER (Inches)	GAUGE OR WALL THICKNESS	SLOT SIZE IF ANY (Inches)

ANNULAR MATERIAL

DEPTH FROM SURFACE FL.	to FL.	TYPE CEMENT (✓)	BENTONITE (✓)	FILL (✓)	FILTER PACK (TYPE/SIZE)
0	710	✓			
710	1080				GRAVEL

ATTACHMENTS (✓)

___ Geologic Log
___ Well Construction Diagram
___ Geophysical Log(s)
___ Soil/Water Chemical Analysis
___ Other ___

ATTACH ADDITIONAL INFORMATION, IF IT EXISTS.

CERTIFICATION STATEMENT

I, the undersigned, certify that this report is complete and accurate to the best of my knowledge and belief.

NAME Myers Well Drilling Inc.
(PERSON, FIRM, OR CORPORATION) (TYPED OR PRINTED)

11745 2nd Ave. Hanford CA 93230
ADDRESS CITY STATE ZIP

Signed ___ WELL DRILLER/AUTHORIZED REPRESENTATIVE 05/11/11 DATE SIGNED 865822 C-57 LICENSE NUMBER

IF ADDITIONAL SPACE IS NEEDED, USE NEXT CONSECUTIVELY NUMBERED FORM

16S 14E00 7/8

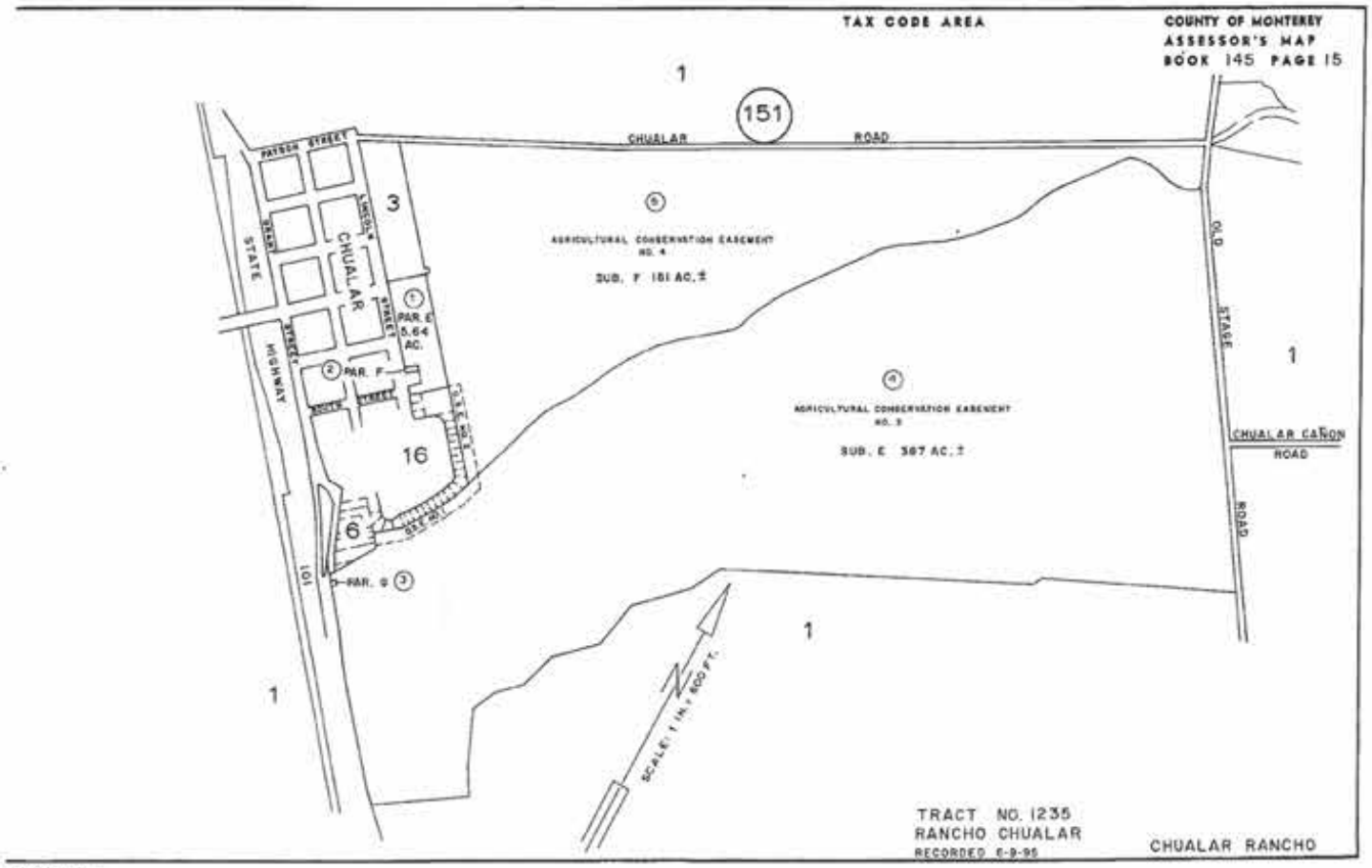
TAX CODE AREA
COUNTY OF MONTEREY
ASSESSOR'S MAP
BOOK 145 PAGE 15
1
151
CHUALAR ROAD
PAYSON STREET
STATE
HIGHWAY
101
CHUALAR
LINCOLN
3
AGRICULTURAL CONSERVATION EASEMENT NO. 4
SUB. F 151 AC.±
PAR. E 5.64 AC.
PAR. F
16
6
PAR. G
AGRICULTURAL CONSERVATION EASEMENT NO. 3
SUB. E 387 AC.±
OLD STAGE ROAD
CHUALAR CAÑON ROAD
1
1
1
SCALE: 1 IN. = 800 FT.
TRACT NO. 1235
RANCHO CHUALAR
RECORDED 6-9-95
CHUALAR RANCHO

16S 14E 00 ~~Page 1 of 1~~ 8/8

Steve Vagnini , County Assessor

General Information

APN:	145-151-004-000	**Use Type:**	AGRICULTURAL PRESERVE
Situs Address:		**Tax Rate Area:**	065-032
Mailing Address	[redacted]		
Legal Description:	AGP 68-054		

[redacted]

**The information provided here is deemed reliable, but is not guaranteed.

TRIPLICATE
Owner's Copy
Page 1 of 2
Owner's Well No. FC 2776

STATE OF CALIFORNIA
WELL COMPLETION REPORT
Refer to Instruction Pamphlet

No. 507958

DWR USE ONLY — DO NOT FILL IN
STATE WELL NO./STATION NO. 16S/04E-11D51
LATITUDE
LONGITUDE
APN/TRS/OTHER 16S/04E-11D51

Date Work Began 11/30/96, Ended 12/10/96
Local Permit Agency Monterey County Health Dept.
Permit No. WSAL 96-273 Permit Date 11/26/96

PRESSURE-400/DEEP

GEOLOGIC LOG

ORIENTATION (✓) X VERTICAL ___ HORIZONTAL ___ ANGLE ___ (SPECIFY)
DEPTH TO FIRST WATER ___ (Ft.) BELOW SURFACE

DEPTH FROM SURFACE Ft.	to Ft.	DESCRIPTION *Describe material, grain size, color, etc.*	
0	4	top soil	
4	10	yellow sandy clay	
10	82	gravel & rocks	
82	90	brown clay	
90	115	gravel	
115	121	sand	
121	127	gravel	
127	140	tan clay	
140	156	gravel	16
156	169	tan clay	13
169	179	gravel	10
179	184	brown clay	5
184	228	gravel	44
228	232	brown clay	4
232	280	gravel	48
280	307	brown clay & gravel	27
307	323	red clay	
323	435	gravel	
435	438	brown clay	
438	505	gravel	
505	520	red clay	
520	525	tan clay	
525	553	gravel streaks sand	
553	558	brown clay	
558	618	gravel	
618	626	brown clay	
626	641	brown clay & gravel	
641	659	gravel	
659	667	brown clay	
667	681	brown clay streaks gravel	

TOTAL DEPTH OF BORING 1015 (Feet)
TOTAL DEPTH OF COMPLETED WELL 1000 (Feet)

WELL OWNER

[redacted]
CITY Salinas, Ca. 93906 STATE ZIP

WELL LOCATION

Address Hwy. 101 - Gonzales
City Chualar
County Monterey
APN Book 145 Page 011 Parcel 06
or Township ___ Range ___ Section ___
or Latitude ___ DEG. ___ MIN. ___ SEC. NORTH Longitude ___ DEG. ___ MIN. ___ SEC. WEST

LOCATION SKETCH

NORTH
WEST EAST
SOUTH

Illustrate or Describe Distance of Well from Landmarks such as Roads, Buildings, Fences, Rivers, etc.
PLEASE BE ACCURATE & COMPLETE.

ACTIVITY (✓)

X NEW WELL
MODIFICATION/REPAIR
___ Deepen
___ Other (Specify)
___ DESTROY (Describe Procedures and Materials Under "GEOLOGIC LOG")

PLANNED USE(S) (✓)

___ MONITORING
WATER SUPPLY
___ Domestic
___ Public
X Irrigation
___ Industrial
___ "TEST WELL"
___ CATHODIC PROTECTION
___ OTHER (Specify)

DRILLING METHOD Reverse Rotary FLUID mud

WATER LEVEL & YIELD OF COMPLETED WELL

DEPTH OF STATIC WATER LEVEL 64 (Ft.) & DATE MEASURED 12/14/96
ESTIMATED YIELD* 3200 (GPM) & TEST TYPE pump
TEST LENGTH 8 (Hrs.) TOTAL DRAWDOWN 40 (Ft.)
** May not be representative of a well's long-term yield.*

CASING(S)

DEPTH FROM SURFACE Ft.	to Ft.	BORE-HOLE DIA. (Inches)	TYPE (✓) BLANK	SCREEN	CON-DUCTOR	FILL PIPE	MATERIAL/GRADE	INTERNAL DIAMETER (Inches)	GAUGE OR WALL THICKNESS	SLOT SIZE IF ANY (Inches)
0	480	25	x				MildSteel	16	¼	
480	540	25	x				CB	16	¼	
540	990	25		xx			CB	16	¼	3/32
990	1000	25	x				CB	16	¼	

ANNULAR MATERIAL

DEPTH FROM SURFACE Ft.	to Ft.	TYPE: CEMENT (✓)	BENTONITE (✓)	FILL (✓)	FILTER PACK (TYPE/SIZE)
0	525	x	10 sack sand slurry		
525	1000	well pack			

ATTACHMENTS (✓)

X Geologic Log
___ Well Construction Diagram
___ Geophysical Log(s)
___ Soil/Water Chemical Analyses
___ Other ___

ATTACH ADDITIONAL INFORMATION, IF IT EXISTS.

CERTIFICATION STATEMENT

I, the undersigned, certify that this report is complete and accurate to the best of my knowledge and belief.

NAME L. E. Melville & Son Drilling Co., Inc.
(PERSON, FIRM, OR CORPORATION) (TYPED OR PRINTED)
ADDRESS 19730 Pinehurst Ln. CITY Salinas, STATE Ca. ZIP 93906
Signed James C. Melville (WELL DRILLER/AUTHORIZED REPRESENTATIVE) DATE SIGNED 1/3/96 C-57 LICENSE NUMBER 675586

IF ADDITIONAL SPACE IS NEEDED, USE NEXT CONSECUTIVELY NUMBERED FORM

DWR 188 REV. 7-90

.TE
s Copy
2 of 2

WELL COMPLETION REPORT

Refer to Instruction Pamphlet

No. 507959

Owner's Well No. _____

Date Work Began _____, Ended _____

Local Permit Agency 165/04E-11D51

Permit No. WSAL 96-273 Permit Date 11/26/96

LATITUDE 165/04E-11D51 LONGITUDE APN/TRS/OTHER PRESSURE-400/DEEP

GEOLOGIC LOG

ORIENTATION (✓) X VERTICAL ___ HORIZONTAL ___ ANGLE ___ (SPECIFY)

DEPTH TO FIRST WATER _____ (Ft.) BELOW SURFACE

DEPTH FROM SURFACE Ft.	to Ft.	DESCRIPTION *Describe material, grain size, color, etc.*
681	707	gravel
707	763	brown clay streaks gravel
763	771	gravel
771	779	brown clay
779	839	gravel
839	857	tan clay
857	868	gravel
868	874	tan clay
874	887	gravel
887	891	brown clay
891	912	gravel
912	918	tan clay
918	984	gravel
984	1015	gray clay

TOTAL DEPTH OF BORING _____ (Feet)

TOTAL DEPTH OF COMPLETED WELL _____ (Feet)

WELL OWNER

Name _____

Mailing Address _____

CITY _____ STATE _____ ZIP _____

WELL LOCATION

Address _____

City _____

County _____

APN Book _____ Page _____ Parcel _____

or Township _____ Range _____ Section _____

or Latitude _____ DEG. MIN. SEC. NORTH Longitude _____ DEG. MIN. SEC. WEST

LOCATION SKETCH

NORTH

WEST EAST

SOUTH

Illustrate or Describe Distance of Well from Landmarks such as Roads, Buildings, Fences, Rivers, etc.
PLEASE BE ACCURATE & COMPLETE.

ACTIVITY (✓)

___ NEW WELL

MODIFICATION/REPAIR

___ Deepen

___ Other (Specify)

___ DESTROY *(Describe Procedures and Materials Under "GEOLOGIC LOG")*

PLANNED USE(S) (✓)

___ MONITORING

WATER SUPPLY

___ Domestic

___ Public

___ Irrigation

___ Industrial

___ "TEST WELL"

___ CATHODIC PROTECTION

___ OTHER (Specify)

DRILLING METHOD _____ FLUID _____

WATER LEVEL & YIELD OF COMPLETED WELL

DEPTH OF STATIC WATER LEVEL _____ (Ft.) & DATE MEASURED _____

ESTIMATED YIELD* _____ (GPM) & TEST TYPE _____

TEST LENGTH _____ (Hrs.) TOTAL DRAWDOWN _____ (Ft.)

* *May not be representative of a well's long-term yield.*

CASING(S)

DEPTH FROM SURFACE Ft. to Ft.	BORE-HOLE DIA. (Inches)	TYPE (✓) BLANK	SCREEN	CON-DUCTOR	FILL PIPE	MATERIAL/GRADE	INTERNAL DIAMETER (Inches)	GAUGE OR WALL THICKNESS	SLOT SIZE IF ANY (Inches)

ANNULAR MATERIAL

DEPTH FROM SURFACE Ft. to Ft.	TYPE: CEMENT (✓)	BENTONITE (✓)	FILL (✓)	FILTER PACK (TYPE/SIZE)

ATTACHMENTS (✓)

___ Geologic Log

___ Well Construction Diagram

___ Geophysical Log(s)

___ Soil/Water Chemical Analyses

___ Other _____

ATTACH ADDITIONAL INFORMATION, IF IT EXISTS.

CERTIFICATION STATEMENT

I, the undersigned, certify that this report is complete and accurate to the best of my knowledge and belief.

NAME _____
(PERSON, FIRM, OR CORPORATION) (TYPED OR PRINTED)

ADDRESS _____ CITY _____ STATE _____ ZIP _____

Signed _____ DATE SIGNED _____ C-57 LICENSE NUMBER _____
WELL DRILLER/AUTHORIZED REPRESENTATIVE

DWR 188 REV. 7-90

IF ADDITIONAL SPACE IS NEEDED, USE NEXT CONSECUTIVELY NUMBERED FORM

FC 23103

ORIGINAL
File with DWR

Page 1 of 1
Owner's Well No. _____
Date Work Began 3/14/00, Ended 4/12/00
Local Permit Agency Monterey County Health Dept
Permit No. 00-041 Permit Date 3/3/00

STATE OF CALIFORNIA
WELL COMPLETION REPORT
Refer to Instruction Pamphlet
No. 793603

DWR USE ONLY — DO NOT FILL IN
17S/01E-01L512
STATE WELL NO./STATION NO.
LATITUDE LONGITUDE
17S/01E-01L512
APN/TRS/OTHER

GEOLOGIC LOG

ORIENTATION (✓) X VERTICAL ___ HORIZONTAL ___ ANGLE ___ (SPECIFY)
DRILLING METHOD Rotary FLUID mud

DEPTH FROM SURFACE Ft.	to Ft.	DESCRIPTION (Describe material, grain size, color, etc.)
0	4	top soil
4	40	gravel
40	62	Salinas Valley gravel
62	84	gray clay
84	154	Salinas Valley gravel
154	203	tan clay
203	254	brown sand & fine gravel
254	260	brown clay
260	286	gravel
286	294	brown clay
294	323	gravel
323	331	brown clay
331	360	gravel
360	386	tan clay
386	400	gravel
400	416	tan clay
416	470	Salinas Valley gravel
470	480	brown clay
480	504	gravel
504	630	brown clay streaked gravel
630	666	brown clay
666	680	gravel
680	706	brown clay
706	760	gravel
760	804	brown clay

TOTAL DEPTH OF BORING 804 (Feet)
TOTAL DEPTH OF COMPLETED WELL 770 (Feet)

[redacted] Pressure Loop

STATE ZIP

WELL LOCATION

Address ~~1625 River Rd~~
City Gonzales
County Monterey
APN Book 216 Page 032 Parcel 014
Township ___ Range ___ Section ___
Latitude ___ DEG. ___ MIN. ___ SEC. NORTH Longitude ___ DEG. ___ MIN. ___ SEC. WEST

LOCATION SKETCH

NORTH

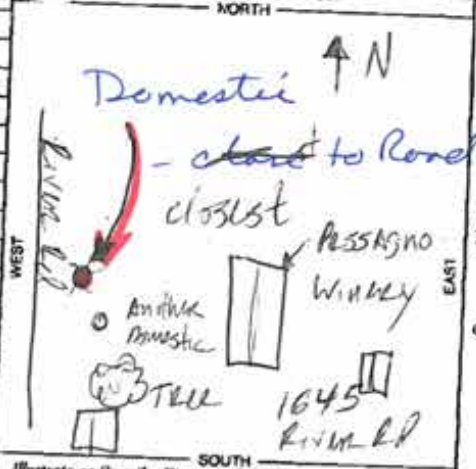

SOUTH

Illustrate or Describe Distance of Well from Roads, Buildings, Fences, Rivers, etc. and attach a map. Use additional paper if necessary. PLEASE BE ACCURATE & COMPLETE.

ACTIVITY (✓)

X NEW WELL
MODIFICATION/REPAIR
___ Deepen
___ Other (Specify)
___ DESTROY (Describe Procedures and Materials Under "GEOLOGIC LOG")

PLANNED USES (✓)

WATER SUPPLY
X Domestic ___ Public
___ Irrigation ___ Industrial
MONITORING ___
TEST WELL ___
CATHODIC PROTECTION ___
HEAT EXCHANGE ___
DIRECT PUSH ___
INJECTION ___
VAPOR EXTRACTION ___
SPARGING ___
REMEDIATION ___
OTHER (SPECIFY) multiple

WATER LEVEL & YIELD OF COMPLETED WELL

DEPTH TO FIRST WATER 30 (Ft.) BELOW SURFACE
DEPTH OF STATIC WATER LEVEL 30 (Ft.) & DATE MEASURED 4/20/00
ESTIMATED YIELD * 55 (GPM) & TEST TYPE pump
TEST LENGTH 8 (Hrs.) TOTAL DRAWDOWN 100 (Ft.)
* May not be representative of a well's long-term yield.

CASING (S)

DEPTH FROM SURFACE Ft.	to Ft.	BORE-HOLE DIA. (Inches)	TYPE (✓) BLANK	SCREEN	CONDUCTOR	FILL PIPE	MATERIAL / GRADE	INTERNAL DIAMETER (Inches)	GAUGE OR WALL THICKNESS	SLOT SIZE IF ANY (Inches)
0	640	14	x				NonCopper	6 5/8	1/4	
640	670	14	x				SS	6 5/8	1/4	
670	770	14		x			wire wrap		1/4	.065

ANNULAR MATERIAL

DEPTH FROM SURFACE Ft.	to Ft.	TYPE: CEMENT (✓)	BENTONITE (✓)	FILL (✓)	FILTER PACK (TYPE/SIZE)
0	660	x	10 sack sand slurry		
660	770			x	well pack

ATTACHMENTS (✓)

___ Geologic Log
___ Well Construction Diagram
___ Geophysical Log(s)
___ Soil/Water Chemical Analyses
___ Other ___

ATTACH ADDITIONAL INFORMATION, IF IT EXISTS.

CERTIFICATION STATEMENT

I, the undersigned, certify that this report is complete and accurate to the best of my knowledge and belief.

NAME L.E. Melville & Son Drilling Co., Inc.
(PERSON, FIRM, OR CORPORATION) (TYPED OR PRINTED)

ADDRESS 19730 Pinehurst Lane CITY Salinas STATE Ca. ZIP 93906

Signed _____ (WELL DRILLER/AUTHORIZED REPRESENTATIVE) DATE SIGNED 8/11/03 C-57 LICENSE NUMBER 675586

IF ADDITIONAL SPACE IS NEEDED, USE NEXT CONSECUTIVELY NUMBERED FORM